






























Zoning Overlays	Zoning Districts	PD - Planned Development
 Town Center Performance District	 R-400 - Residential Estate	 MXB - Mixed-Use Business
 South Pike	 R-200 - Suburban Residential	 MXC - Mixed-Use Commercial
 Rockville Pike Core	 R-150 - Low Density Residential	 MXCT - Mixed-Use Corridor Transition
 Twinbrook Metro Performance District	 R-90 - Single Unit Detached Dwelling, Restricted Residential	 MXCD - Mixed-Use Corridor District
 Lincoln Park Conservation District	 R-75 - Single Unit Detached Dwelling, Residential	 MXE - Mixed-Use Employment
 Planned Developments	 R-60 - Single Unit Detached Dwelling, Residential	 MXNC - Mixed-Use Neighborhood Commercial
 Residential Clusters	 R-40 - Single Unit Semi-detached Dwelling, Residential	 MXT - Mixed-Use Transition
 Local Historic Districts	 RMD-Infill - Residential Medium Density, Infill	 MXTD - Mixed-Use Transit District
* Special Exceptions	 RMD-10 - Residential Medium Density	 PARK - Park Zone
	 RMD-15 - Residential Medium Density	 IL - Light Industrial
	 RMD-25 - Residential Medium Density	