1455 RESEARCH BLVD

TYPE 2 SITE PLAN (2026-101-STP)

CITY OF ROCKVILLE, MARYLAND

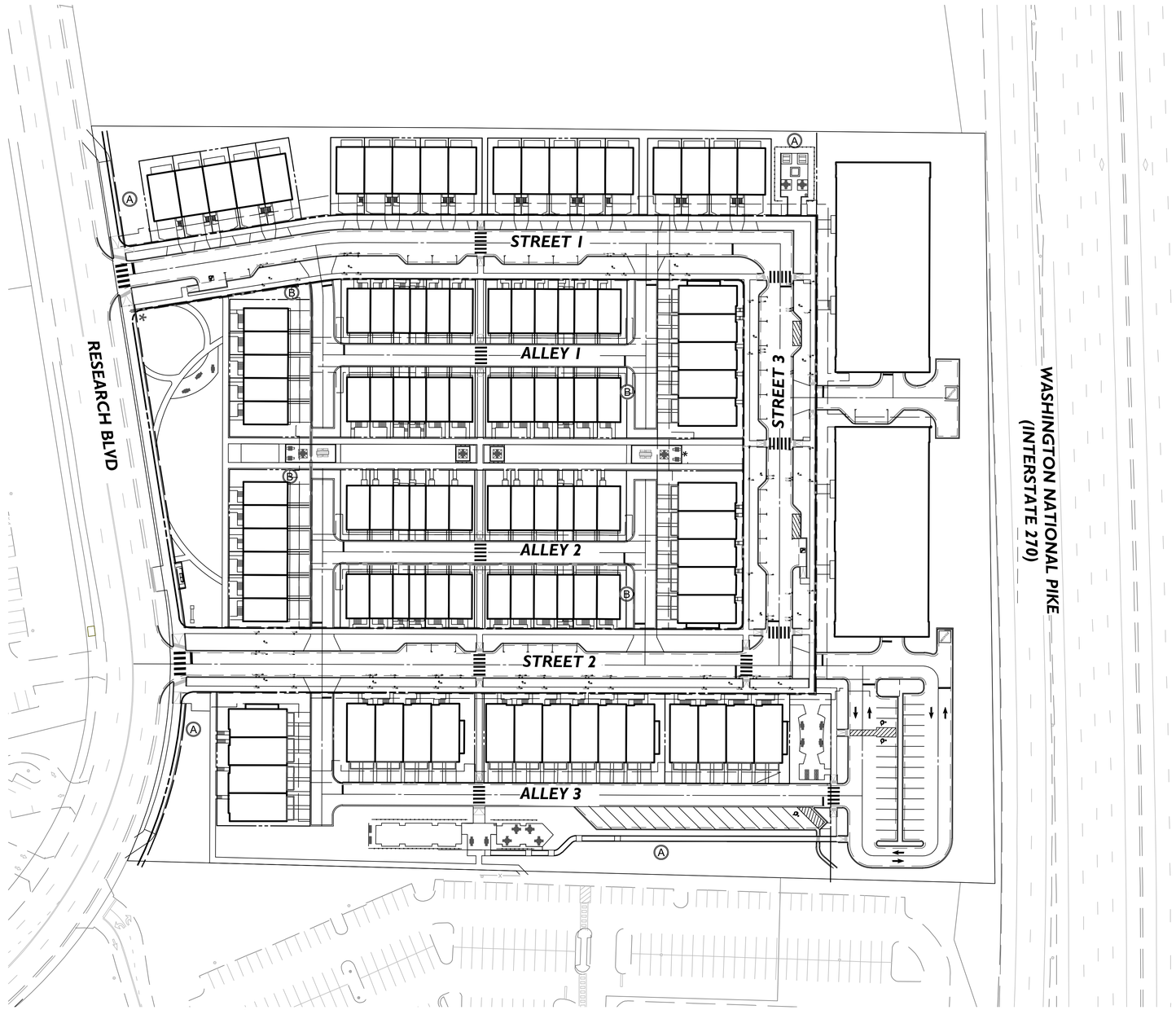

Cover Sheet
SCALE: 1" = 50'

NAD 83

GRAPHIC SCALE
50' 0 25' 50' 100' 200'
1 INCH = 50 FT

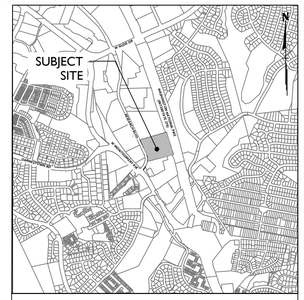

VICINITY MAP
SCALE 1" = 2,000'

Sheet List Table

Sheet Number	Sheet Title
Site Plan	
SP-00	Cover Sheet
SP-01	Existing Condition
SP-02	Site Plan
SP-02.1	Site Plan Notes & Details
SP-02.2	Site Plan Notes & Details
SP-03	Grading Plan
SP-04	Open Area & Public Use Space
SP-05	Lotting Plan
Landscape & Lighting	
L-01	Landscape Plan
L-02	Landscape Details
L-03	Rec & Amenity Plan
L-04	Rec & Amenity Details
LL-01	Lighting Plan
LL-02	Lighting Details
LL-03	Lighting Details
Architecture Plans	
A-01	Illustrative Architecture-Condominium
A-02	Illustrative Architecture-Condominium
A-03	Architecture - Condominium Garage
A-04	Illustrative Architecture-2 over 2 Stacked Units
A-05	Illustrative Architecture-Rear Load TH
A-06	Illustrative Architecture-Front Load TH
Support Exhibits	
EXB-01	Unit Type Exhibit
EXB-02	Fire Access Plan
EXB-02.1	Fire Truck Movement
EXB-03	Circulation Plan
EXB-04	Garbage Truck Movement
EXB-05	Easement Plan
EXB-06	Public Street 1&3 Profiles and Sections
EXB-07	Public Street 2 Profile and Sections
EXB-08	Private Alleys A-F 2 Profiles and Sections
EXB-09	Private Alleys G Profile and Sections
EXB-10	Signing & Marking Plan
EXB-10.1	Signing & Marking Detail
EXB-11	Color Coded Utility Plan
EXB-11.1	Color Coded Utility & Landscape Plan Overlay
EXB-12	Parking Distribution Plan
EXB-13	Sight Distance Exhibit
EXB-13.1	Sight Distance Exhibit
EXB-13.2	Sight Distance Exhibit
EXB-13.3	Sight Distance Exhibit
EXB-13.4	Sight Distance Exhibit

Pulte Homes

RODGERS CONSULTING
19847 Century Boulevard, Suite 200, Germantown, Maryland 20874
Ph: 301.948.4700 (Main), Fx: 301.948.6256, www.rodgers.com

DESIGN TEAM

Developer:
Pulte Home Company, LLC
9302 Route 29, Suite 1000
Fairfax, VA 22031
Attn: Chris Spahr

Legal:
Lerch Early Brewer
7600 Wisconsin Avenue, Suite 700
Bethesda, Maryland 20814
301.347.3756
Attn: Patricia Harris

Land Planning / Landscape Architect / Civil Engineering:
Rodgers Consulting, Inc.
19847 Century Boulevard, Suite 200
Germantown, Maryland 20878
301.948.4700
Attn: Randall Rentfro

SEAL & SIGNATURE

STATE OF MARYLAND · LUANNE LYNAM · 26328 · PROFESSIONAL ENGINEER

PROFESSIONAL CERTIFICATION
"I HEREBY CERTIFY THAT THESE DOCUMENTS WERE PREPARED OR APPROVED BY ME, AND THAT I AM A DULY LICENSED PROFESSIONAL ENGINEER UNDER THE LAWS OF THE STATE OF MARYLAND, LICENSE NO. 26328, EXPIRATION DATE: 01/15/28."

1455 RESEARCH BLVD
SITE PLAN - 2026-101-STP
WSSC GRID: 219NW09 & 219NW08, Tax Map: GR13
City Of Rockville, Rockville, Election District 04

ISSUE

DATE	DESCRIPTION
2025.07.11	1st Submission
2025.12.09	2nd Submission
2026.03.12	3rd Submission
-	-
-	-

REVISIONS

NO	DATE	DESCRIPTION

CALL "MISS UTILITY" AT
1-800257-7777
48 Hours Before Start Of Construction

The excavator must notify all public utility companies with underground facilities in the area of proposed excavation and have those facilities located by the utility companies prior to commencing excavation. The excavator is responsible for compliance with requirements of Chapter 36A of the Montgomery County Code.

Preliminary Not For Construction

PROJECT NUMBER	0377AS
DATE	2026.03.12
SCALE	1" = 50'

DRAWING TITLE
Cover Sheet

DRAWING NUMBER
SP-00

C:\ACC\ACCDocs\Rodgers Consulting\MC-CoR-1455 Research Blvd\Project Files\autocad\Plot Plans\Site Plan\SP-00 Cover Sheet.dwg
2026.04.28 - 09:46 AM

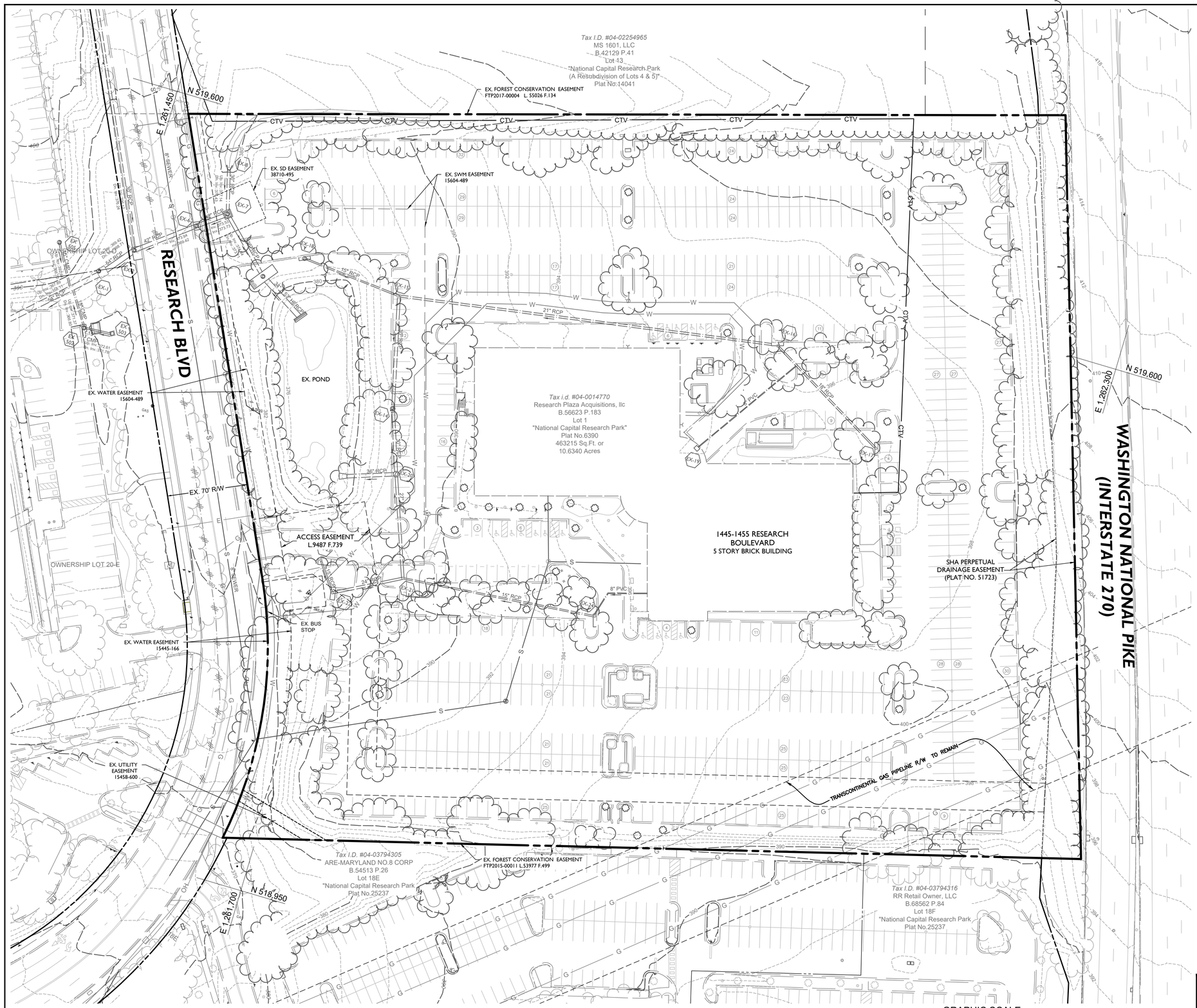

Ex Condition Plan

SCALE: 1" = 40'

GRAPHIC SCALE

40' 0 20' 40' 80' 160'

1 INCH = 40 FT

LEGEND

EXISTING

- BOUNDARY LINE
- 408 — EXISTING CONTOURS
- EXISTING TREELINE
- EXISTING BUILDING
- EXISTING CURB & GUTTER
- 18" RCP — EXISTING STORM DRAIN
- S — EXISTING SANITARY SEWER
- W — EXISTING WATER LINE
- EXISTING ABANDONED WATER LINE
- CTV — EXISTING CABLE T.V.
- G — EXISTING GAS
- E — EXISTING ELECTRIC
- OH — EXISTING OVERHEAD ELECTRIC
- EXISTING UTILITY POLE
- EXISTING GUY WIRE
- EXISTING WATER VALVE
- EXISTING CLEANOUT

CALL "MISS UTILITY" AT
1-800257-7777
48 Hours Before Start Of Construction

The excavator must notify all public utility companies with underground facilities in the area of proposed excavation and have those facilities located by the utility companies prior to commencing excavation. The excavator is responsible for compliance with requirements of Chapter 36A of the Montgomery County Code.

Preliminary Not For Construction

C:\ACC\ACCDocs\Rodgers Consulting\MC-CoR-1455 Research Blvd\Project Files\autocad\Plot Plans\Site Plan\SP-01 Existing Condition.dwg

Pulte Homes

RODGERS CONSULTING
19847 Century Boulevard, Suite 200, Germantown, Maryland 20874
Ph: 301.948.4700 (Main), Fx: 301.948.6256, www.rodgers.com

DESIGN TEAM

Developer:
Pulte Home Company, LLC
9302 Route 29, Suite 1000
Fairfax, VA 22031
Attn: Chris Spahr

Legal:
Lerch Early Brewer
7600 Wisconsin Avenue, Suite 700
Bethesda, Maryland 20814
301.347.3756
Attn: Patricia Harris

Land Planning / Landscape Architect / Civil Engineering:
Rodgers Consulting, Inc.
19847 Century Boulevard, Suite 200
Germantown, Maryland 20878
301.948.4700
Attn: Randall Rentfro

SEAL & SIGNATURE

STATE OF MARYLAND — SUZANNE LYNN TORRES — 26328 — REGISTERED PROFESSIONAL ENGINEER

PROFESSIONAL CERTIFICATION
"I HEREBY CERTIFY THAT THESE DOCUMENTS WERE PREPARED OR APPROVED BY ME, AND THAT I AM A DULY LICENSED PROFESSIONAL ENGINEER UNDER THE LAWS OF THE STATE OF MARYLAND, LICENSE NO. 26328, EXPIRATION DATE: 01/15/28."

1455 RESEARCH BLVD

SITE PLAN - 2026-101-STP

WSSC GRID: 219NW09 & 219NW08, Tax Map: GR13
City Of Rockville, Rockville, Election District 04

ISSUE

DATE	DESCRIPTION
2025.07.11	1st Submission
2025.12.09	2nd Submission
2026.03.12	3rd Submission
-	-
-	-

REVISIONS

NO	DATE	DESCRIPTION

PROJECT NUMBER	0377AS
DATE	2026.03.12
SCALE	1" = 40'

DRAWING TITLE
Existing Condition

DRAWING NUMBER
SP-01

2026.04.29 - 01:44 PM

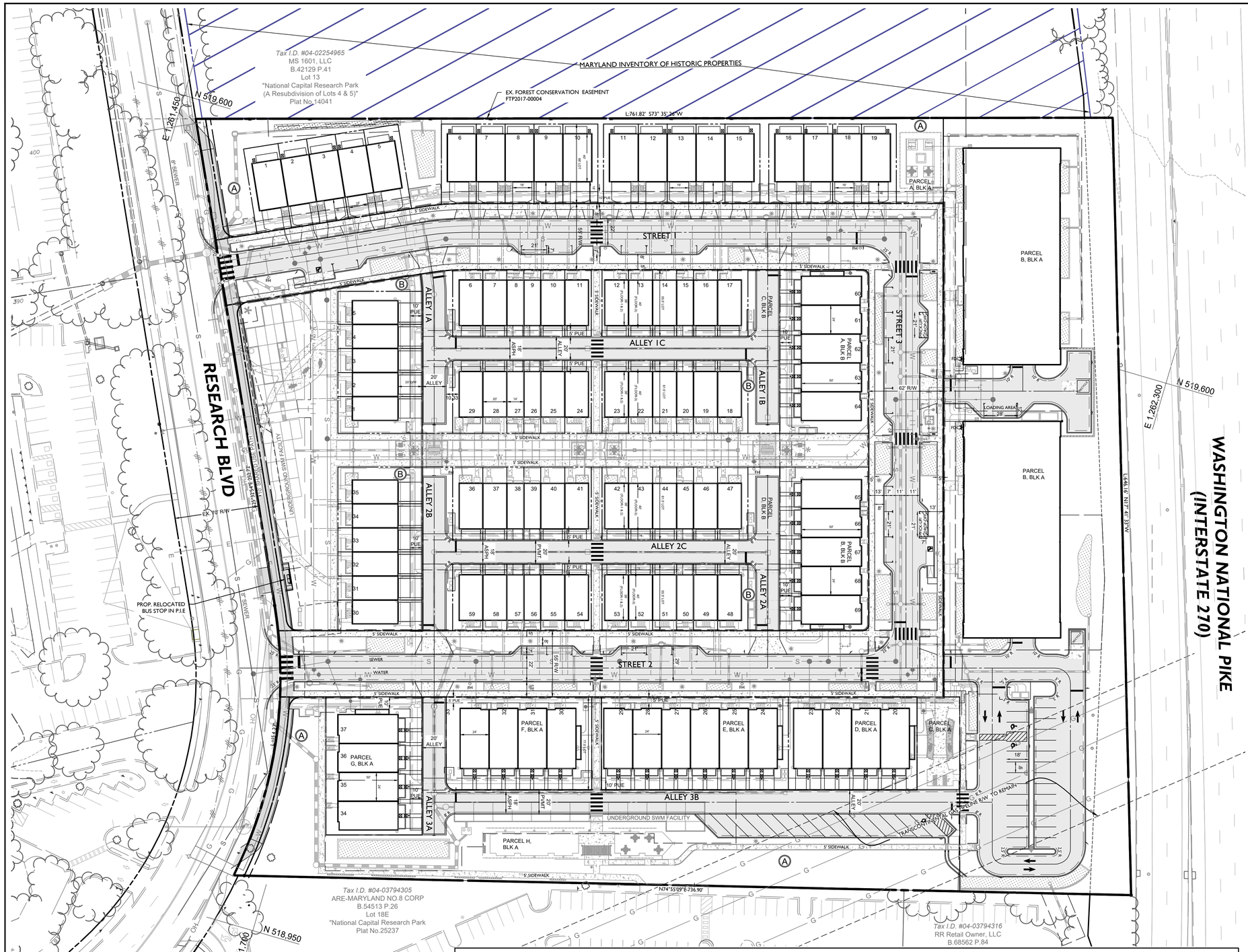

Site Plan

SCALE: 1" = 40'

GRAPHIC SCALE

40' 0 20' 40' 80' 160'

1 INCH = 40 FT

LEGEND

- BOUNDARY LINE
- EXISTING TREELINE
- 54" RCP — EXISTING STORM DRAIN
- S — EXISTING SANITARY SEWER
- W — EXISTING WATER LINE
- EXISTING ABANDONED WATER LINE
- CTV — EXISTING CABLE T.V.
- G — EXISTING GAS
- E — EXISTING ELECTRIC
- OH — EXISTING OVERHEAD ELECTRIC
- EXISTING EASEMENT
- EXISTING UTILITY POLE
- EXISTING GUY WIRE
- EXISTING WATER VALVE
- EXISTING CLEANOUT
- S — PROPOSED SEWER
- W — PROPOSED WATER
- PROPOSED STORMDRAIN
- PROPOSED BUILDING OUTLINE
- PROPOSED LOT LINE
- PROPOSED CURB & GUTTER
- PROPOSED DRY UTILITY
- PUBLIC UTILITY EASEMENT (PUE)
- PUBLIC IMPROVEMENT EASEMENT (PIE)
- PROPOSED SWM EASEMENT
- A — PROPOSED BLOCK
- PROPOSED BIKE RACKS
- PROPOSED LIGHT
- PROPOSED RETAINING WALL
- PROPOSED MICRO-BIO
- PROPOSED CONCRETE
- PROPOSED ROAD
- PROPOSED LOADING SPACE

SHEET NOTES:

1. The subject site is located in the Fallsgrove & Research Blvd Comprehensive Planning Area.
2. The site is zoned MXE - Mixed Use Employment.
3. The subject property is comprised of Parcel 1 and is located at 1455 Research Boulevard, Rockville, Maryland 20850, found on Tax Map GR13. Tax ID#00147700. Election District No.4
4. The site is +/- 10.6 acres, found on Subdivision Plat No. 6390 - Plat of Lot 1 "National Capital Research" Park.
5. The site is shown in Maryland Coordinate System NAD83(2011), State Plane Coordinate System zone 1900 (MD), US survey feet. Vertical datum is NAVD88.
6. Existing site improvements shown hereon are taken from an aerial photogrammetry survey flown on Nov. 2024 by McKenzie Snyder and supplemental compiled by Rodgers Consulting, Inc., and a field run survey by Rodgers Consulting, Inc., in November 2024.
7. The site's water service is within the City of Rockville.
8. The subject site is located within the Potomac River Montgomery County Watershed.
9. The subject site is not located within a 100-year floodplain, per FEMA FIRM Map #24031C0334D.
10. There are no streams or wetlands located on or within 200 feet of the site, per site investigation by Rodgers Consulting, Inc. November 2024.
11. No rare, threatened or endangered species were observed on site during field visits. Maryland Department of Natural Resources, Wildlife and Heritage Services confirmed on October 29,2024 that there are no records of State or Federal listed, candidate, proposed or rare plant or animal species with the project area.
12. The site does not have any structures listed on the National Register for Historic Places nor dies it have any MHT Preservation Easements.
13. The site soils are 1C Gailla silt loam, 8-15% slopes and 2B Glenelg silt loam, 3-8% slopes.
14. There are no forest stands onsite, as defined in the Forest and Tree Preservation City Code.
15. The site contains 88 significant trees, as shown on the NRI/FSD (2025-21-NRI), approved 4/29/2025.

DEVELOPMENT TABLE:

Property Information		
Zoning	MXE	
Gross Land Area	463,215 sq.ft.	10.63 ac.
Proposed Dedications	86,305 sq.ft.	1.98 ac.
Site Area	**376,910 sq.ft.**	**8.65 ac.**

Development Program	
Market Rate Residential Units	**168 du**
24' Townhomes (Front Load)	19 du
20' Townhomes (Rear Load)	47 du
2-Over-2 Stacked Units	48 du
Condominium Flats	54 du
MPDU Residential Units	**30 du**
14' Townhomes (Rear Load)	12 du
2-Over-2 Stacked Units	8 du
Condominium Flats	10 du
TOTAL UNIT COUNT	**198 du**

MPDUs	Required	Proposed
	15% - 30 DU	15% - 30 DU

Building Height - 25.13.05.b.2(c)	Maximum Allowed	Proposed
Front Load Townhome	120'	52 ft
Rear Load Townhome	120'	52 ft
2-Over-2 Stacked Units	120'	55 ft
Multifamily Condo	120'	75 ft

Building Setbacks - Sec 25.13.05.b.1.	Minimum Required	Proposed
Minimum width at Front line		
Setback abutting Right-of-Way	0 ft. or 10 ft. min. if provided	0
Side abutting Residential	25 ft. or 1/2 height of building, whichever is greater	n/a
Side abutting Non-Residential	0 ft. or 10 ft. min. if provided	0
Rear abutting Residential	25 ft. or 1/2 height of building, whichever is greater	0
Rear abutting Non-Residential	0 ft. or 10 ft. min. if provided	0

Open Space - Sec 25.13.05.b.2 (c)	Minimum Required*		Proposed	
	%	Sq. Ft.	%	Sq. Ft.
Open Area (includes Public Use Space)	20%	92,643 sq.ft.	34%	155,179 sq.ft.
Public Use Space	5%	23,161 sq.ft.	5.8%	27,092 sq.ft.

Parking - Sec 25.16.03(d)	Minimum Required			Proposed
	# of Bedrooms	# of Units	Base # Req	
Townhouse	3 bedrooms *(2 per D.U.)*	78 du	156 sp.	156 sp.
Townhouse Guest Parking (Provided on TH Driveways)	n/a	n/a	n/a	30 sp.
2-Over-2 Stacked Units	3 bedrooms *(2 per D.U.)*	56 du	112 sp.	112 sp.
Parcel B, Block A- Multifamily Parking Garage (includes 1 ADA Spaces)	1 bedroom *(1 per D.U.)*	0 du	0 sp.	43 sp.
	2+ bedrooms (1.5 per D.U.)	32 du	48 sp.	
Parcel C, Block A - Multifamily Parking Garage (includes 1 ADA Spaces)	1 bedroom *(1 per D.U.)*	0 du	0 sp.	43 sp.
	2+ bedrooms (1.5 per D.U.)	32 du	48 sp.	
Multifamily - Surface Parking (includes 1 ADA Spaces)				10 sp.
Multifamily - Total		64 du	96 du	96 du
Guest Parking (Includes 3 ADA Spaces)	0.5 per D.U (TH & 2-over-2 Units)	104 du w/o guest parking in driveway	52 sp.	53 sp.
Total Parking		**198 du**	**416 sp.**	**447 sp.**

Accessible Parking	Minimum Required		Proposed
Surface Parking & On Street Parking	1 space per Block & 2 spaces for parking lot over 25 Spaces	4 sp.	5 sp.

Bicycle Parking - Sec 25.16.03	Minimum Required		Proposed
Parcel B, Block A - Multifamily Short term Parking (Bike Racks)	Multifamily (1 per 50 D.U.)	32 du	1 sp.	1 sp.
Parcel B, Block A - Multifamily Long term Parking (bike room provided inside secured building)	Multifamily (1 per 3 D.U.)	32 du	11 sp.	12 sp.
Parcel C, Block A - Multifamily Short term Parking (Bike Racks)	Multifamily (1 per 50 D.U.)	32 du	1 sp.	1 sp.
Parcel C, Block A - Multifamily Long term Parking (bike room provided inside secured building)	Multifamily (1 per 3 D.U.)	32 du	11 sp.	12 sp.

NOTE: LOADING SPACE TO ACCOMMODATE 20' MOVING TRUCK (OVERALL TRUCK DIMENSION: 26'-7" x 7'-8"), ADEQUATE FOR A 3 BEDROOM APARTMENT)

CALL "MISS UTILITY" AT 1-800257-7777
48 Hours Before Start Of Construction

The excavator must notify all public utility companies with underground facilities in the area of proposed excavation and have those facilities located by the utility companies prior to commencing excavation. The excavator is responsible for compliance with requirements of Chapter 36A of the Montgomery County Code.

Preliminary Not For Construction

C:\ACCACCDocs\Rodgers Consulting\99C-CoR-1455 Research Blvd\Project Files\autocad\Plot Plans\Site Plan\SP-02 Site Plan.dwg

Pulte Homes

RODGERS CONSULTING
19847 Century Boulevard, Suite 200, Germantown, Maryland 20874
Ph: 301.948.4700 (Main), Fx: 301.948.6256, www.rodgers.com

DESIGN TEAM

Developer:
Pulte Home Company, LLC
9302 Route 29, Suite 1000
Fairfax, VA 22031
Attn: Chris Spahr

Legal:
Lerch Early Brewer
7600 Wisconsin Avenue, Suite 700
Bethesda, Maryland 20814
301.347.3756
Attn: Patricia Harris

Land Planning / Landscape Architect / Civil Engineering:
Rodgers Consulting, Inc.
19847 Century Boulevard, Suite 200
Germantown, Maryland 20878
301.948.4700
Attn: Randall Rentfro

SEAL & SIGNATURE

STATE OF MARYLAND — JOHN LEVANNE LAWRENCE — 26328 — PROFESSIONAL ENGINEER

PROFESSIONAL CERTIFICATION
"I HEREBY CERTIFY THAT THESE DOCUMENTS WERE PREPARED OR APPROVED BY ME, AND THAT I AM A DULY LICENSED PROFESSIONAL ENGINEER UNDER THE LAWS OF THE STATE OF MARYLAND, LICENSE NO. 26328, EXPIRATION DATE: 01/15/28."

1455 RESEARCH BLVD
SITE PLAN - 2026-101-STP

WSSC GRID: 219NW09 & 219NW08, Tax Map: GR13
City Of Rockville, Rockville, Election District 04

ISSUE DATE	DESCRIPTION
2025.07.11	1st Submission
2025.12.09	2nd Submission
2026.03.12	3rd Submission
-	-
-	-

REVISIONS
NO DATE DESCRIPTION

PROJECT NUMBER	0377AS
DATE	2026.03.12
SCALE	1" = 40'

DRAWING TITLE
Site Plan

DRAWING NUMBER **SP-02**

2026.04.29 - 02:40 PM

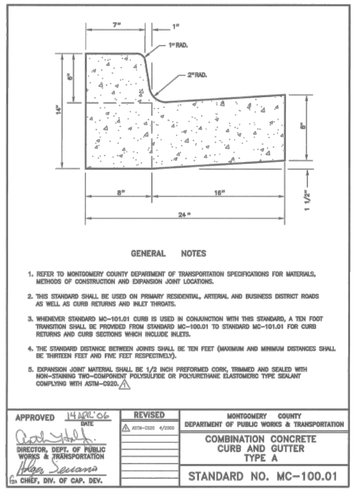

1 6" TYPE 'A' CURB & GUTTER
NTS

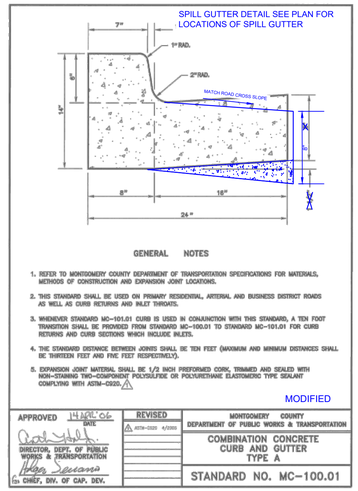

1A SPILL CURB
NTS



2 DEPRESSED CURB
NTS

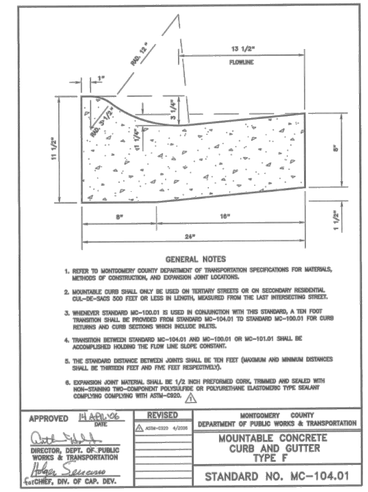

3 3" MOUNTABLE CURB
NTS

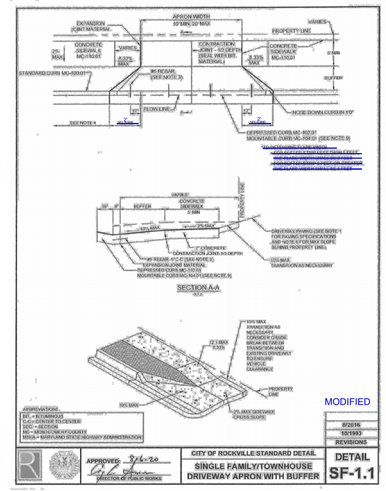

4 TH DRIVEWAY W/ BUFFER
NTS



4.1 TH DRIVEWAY W/ BUFFER
NTS

5 MIXED-USE DRIVEWAY APRON W/ BUFFER
NTS

6 TH DRIVEWAY W/ BUFFER - ALLEYS
NTS

7 OPTIONAL WHEEL STOPS
NTS

8 DETECTABLE WARNING SURFACE
NTS

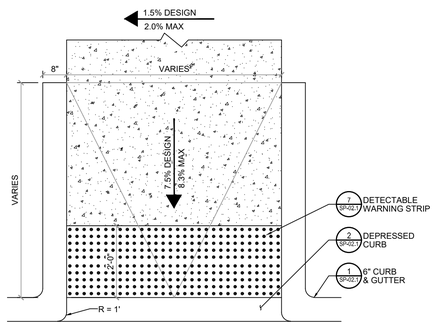

NOTE:
2% MAXIMUM ADA CROSS SLOPE ALLOWANCE. CONTRACTOR TO INSURE 2% MAXIMUM SLOPE INSTALLED.

9 CONCRETE SIDEWALK ADA RAMP
NTS

1 1/2" BITUMINOUS CONCRETE SURFACE COURSE	1 1/2" BITUMINOUS CONCRETE SURFACE COURSE
1 1/2" BITUMINOUS CONCRETE SURFACE COURSE	3" BITUMINOUS CONCRETE BASE COURSE
5" GRADED AGGREGATE BASE COURSE	4" GRADED AGGREGATE BASE COURSE
APPROVED SUBGRADE	APPROVED SUBGRADE

FINAL ADJUSTMENTS TO THE PAVEMENT DESIGN SECTIONS MAY BE REQUIRED BASED ON RESULTS OF CBR TEST TAKEN OF THE PAVEMENT SUBGRADES SOILS AT THE TIME OF CONSTRUCTION AND CITY OF ROCKVILLE - R.O.W INSPECTOR'S APPROVAL. THE ASPHALT CONCRETE AND BASE COURSE SHOULD BE IN ACCORDANCE WITH THE APPLICABLE MARYLAND STATE HIGHWAY ADMINISTRATION SPECIFICATIONS.

NOTES:

1. THE FIRST OR INTERMEDIATE SURFACE COURSE MUST BE PLACED AS SOON AS FIELD CONDITIONS ALLOW AFTER THE BITUMINOUS CONCRETE BASE HAS BEEN PLACED. - NO TRAFFIC ALLOWED ON BASE COURSE UNTIL FIRST SURFACE COURSE HAS BEEN PLACED.
2. CONTRACTOR TO PREPARE SUBGRADE IN ACCORDANCE W/ SECTION 204 & 208 OF THE LATEST MDSHA STANDARDS & SPECIFICATIONS FOR CONSTRUCTION MATERIAL.
3. PAVING SECTION TO BE HELD 1-1/2" BELOW FINAL GRADE FOR CONSTRUCTION ROADWAY. FINAL SURFACE COURSE OF 1-1/2" TO BE ADDED WHEN CONSTRUCTION FOR FINAL BUILDING IS COMPLETE.
4. PAVEMENT SECTION AND SIZES TO BE DETERMINED BY GEOTECHNICAL ENGINEER.

10 ROAD PAVEMENT SECTION
NTS

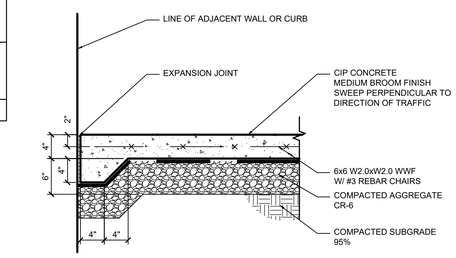

11 CONCRETE PAVING - PEDESTRIAN
1" = 1'-0"

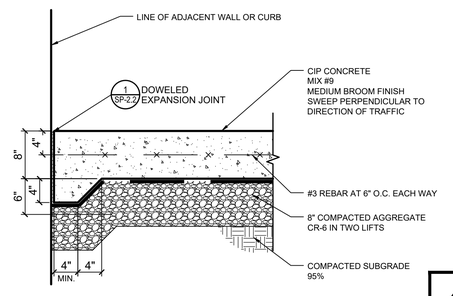

12 VEHICULAR CONCRETE PAVING SECTION
1" = 1'-0"

CALL "MISS UTILITY" AT 1-800257-7777
48 Hours Before Start Of Construction

The excavator must notify all public utility companies with underground facilities in the area of proposed excavation and have those facilities located by the utility companies prior to commencing excavation. The excavator is responsible for compliance with requirements of Chapter 36A of the Montgomery County Code.

Preliminary Not For Construction

C:\ACC\ACCDocs\Rodgers Consulting\MC-CoR-1455 Research Blvd\Project Files\autocad\Plot Plans\Site Plan\SP-02.1 - Site Plan Notes & Details.dwg

Pulte Homes
RODGERS CONSULTING
19847 Century Boulevard, Suite 200, Germantown, Maryland 20874
Ph: 301.948.4700 (Main), Fx: 301.948.6256, www.rodgers.com
DESIGN TEAM
Developer:
Pulte Home Company, LLC
9302 Route 29, Suite 1000
Fairfax, VA 22031
Attn: Chris Spahr
Legal:
Lerch Early Brewer
7600 Wisconsin Avenue, Suite 700
Bethesda, Maryland 20814
301.347.3756
Attn: Patricia Harris
Land Planning / Landscape Architect / Civil Engineering:
Rodgers Consulting, Inc.
19847 Century Boulevard, Suite 200
Germantown, Maryland 20878
301.948.4700
Attn: Randall Rentfro

SEAL & SIGNATURE

STATE OF MARYLAND · SUZANNE LYNN · 26328 · PROFESSIONAL ENGINEER

PROFESSIONAL CERTIFICATION
"I HEREBY CERTIFY THAT THESE DOCUMENTS WERE PREPARED OR APPROVED BY ME, AND THAT I AM A DULY LICENSED PROFESSIONAL ENGINEER UNDER THE LAWS OF THE STATE OF MARYLAND, LICENSE NO. 26328, EXPIRATION DATE: 01/15/26."

1455 RESEARCH BLVD
SITE PLAN - 2026-101-STP
WSSC GRID: 219NW09 & 219NW08, Tax Map: GR13
City Of Rockville, Rockville, Election District 04

ISSUE DATE	DESCRIPTION
2025.07.11	1st Submission
2025.12.09	2nd Submission
2026.03.12	3rd Submission
-	-
-	-

REVISIONS NO	DATE	DESCRIPTION

PROJECT NUMBER	0377AS
DATE	2026.03.12
SCALE	NTS

DRAWING TITLE
Site Plan Notes & Details

DRAWING NUMBER **SP-02.1**
2026.04.28 - 10:10 AM

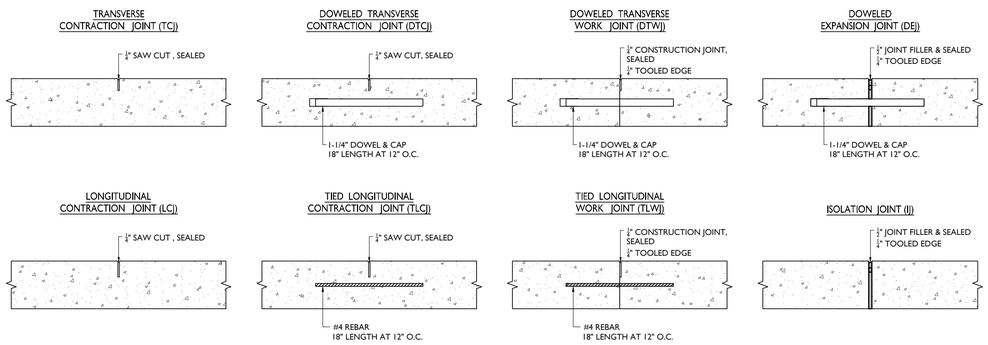

NOTES:

1. REFER TO MONTGOMERY COUNTY SPECIFICATIONS AND MSHA SPECIFICATION 520 FOR ADDITIONAL DETAILS.
2. REFER TO MSHA STANDARDS MD-572.21, MD-572.61, AND MD-572.61-01 FOR ADDITIONAL STEEL REQUIREMENTS.
3. REFER TO MSHA STANDARDS MD-572.92, MD-577.07 FOR ADDITIONAL JOINTS INFORMATION.
4. TRANSVERSE SAW CUT OR TOOLED JOINTS ARE TO BE 1/4-SLAB THICKNESS; LONGITUDINAL SAW CUT OR TOOLED JOINTS ARE TO BE 1/3-SLAB THICKNESS.
5. ALL JOINTS ARE TO BE SEALED.
6. CONTRACT TO COORDINATE LOCATION OF CURB AND / OR CURB & GUTTER JOINTS WITH CONCRETE PAVEMENT JOINTS.
7. WHERE CONCRETE PAVEMENT ADJOINS CONCRETE CURB AND / OR CURB & GUTTER LONGITUDINAL TIE DEVICES ARE TO BE PLACED PER MSHA STD-572.61

1 CONCRETE PAVING JOINTS

NTS

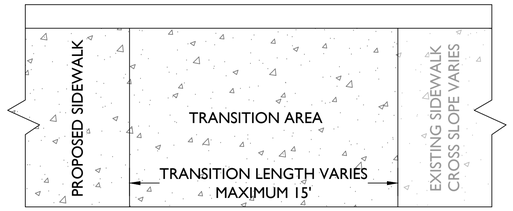

NOTES:

1. REFER TO MARYLAND STATE HIGHWAY ADMINISTRATION SPECIFICATIONS FOR MATERIALS AND METHODS OF CONSTRUCTION.
2. TRANSITION SIDEWALK CROSS SLOPE FROM 1.5% PROPOSED TYPICAL TO EXISTING CROSS SLOPE AT A RATE OF 0.1% PER LINEAR FOOT. IF TRANSITION LENGTH EXCEEDS 15 LINEAR FOOT TRANSITION RATE MAY BE INCREASED TO A MAXIMUM OF 0.25% PER LINEAR FOOT.
3. TRANSITION LENGTH SHOULD BE EXTENDED TO SIDEWALK SCORE JOINT.

2 SIDEWALK SLOPE TRANSITION

NTS

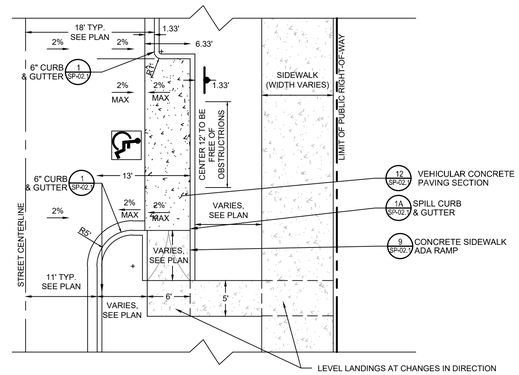

3 ADA ON-STREET PARALLEL PARKING

1" = 10'

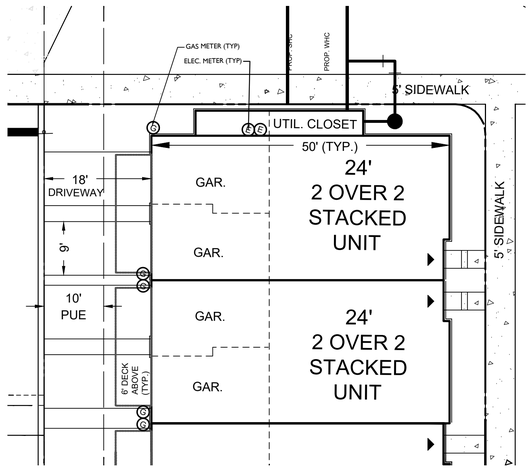

4 LOT TYPICALS - 2 OVER 2 STACKED UNIT

NTS

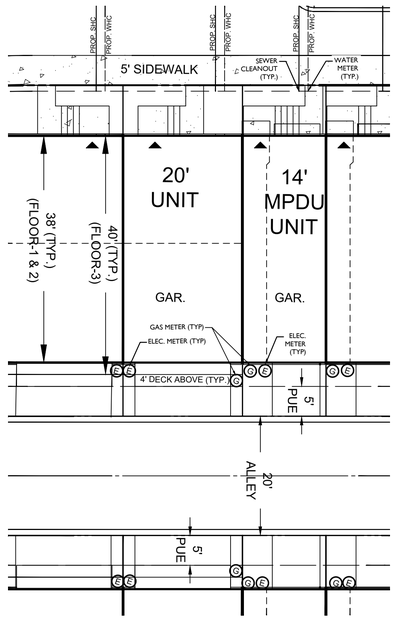

5 LOT TYPICALS - REAR ENTRY TH

NTS

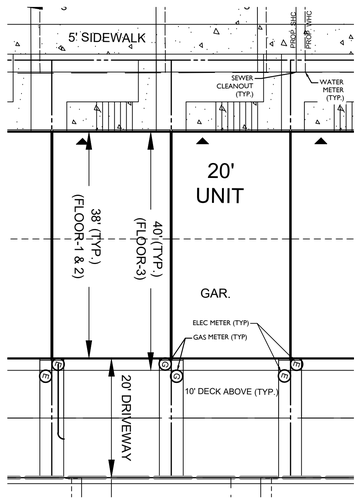

6 LOT TYPICALS - REAR ENTRY TH - FRONTING RESEARCH BLVD.

NTS

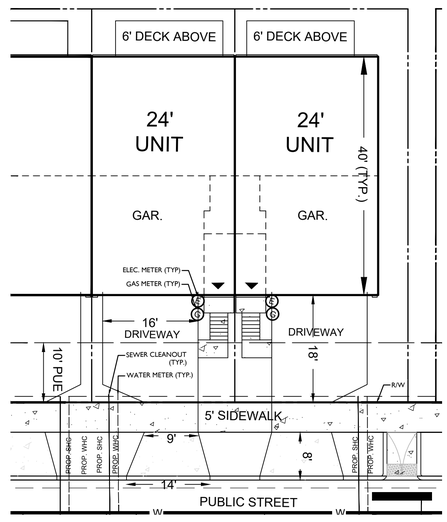

7 LOT TYPICALS - FRONT ENTRY TH

NTS

CALL "MISS UTILITY" AT
1-800257-7777
48 Hours Before Start Of Construction

The excavator must notify all public utility companies with underground facilities in the area of proposed excavation and have those facilities located by the utility companies prior to commencing excavation. The excavator is responsible for compliance with requirements of Chapter 36A of the Montgomery County Code.

Preliminary Not For Construction

C:\ACC\ACCDocs\Rodgers Consulting\MC-CoR-1455 Research Blvd\Project Files\autocad\Plot Plans\Site Plan\SP-02.1 - Site Plan Notes & Details.dwg

Pulte Homes

RODGERS CONSULTING
19847 Century Boulevard, Suite 200, Germantown, Maryland 20874
Ph: 301.948.4700 (Main), Fx: 301.948.6256, www.rodgers.com

DESIGN TEAM

Developer:
Pulte Home Company, LLC
9302 Route 29, Suite 1000
Fairfax, VA 22031
Attn: Chris Spahr

Legal:
Lerch Early Brewer
7600 Wisconsin Avenue, Suite 700
Bethesda, Maryland 20814
301.347.3756
Attn: Patricia Harris

Land Planning / Landscape Architect / Civil Engineering:
Rodgers Consulting, Inc.
19847 Century Boulevard, Suite 200
Germantown, Maryland 20878
301.948.4700
Attn: Randall Rentfro

SEAL & SIGNATURE

STATE OF MARYLAND · SUZANNE LYNN LEVY · 26328 · PROFESSIONAL ENGINEER

PROFESSIONAL CERTIFICATION
"I HEREBY CERTIFY THAT THESE DOCUMENTS WERE PREPARED OR APPROVED BY ME, AND THAT I AM A DULY LICENSED PROFESSIONAL ENGINEER UNDER THE LAWS OF THE STATE OF MARYLAND, LICENSE NO. 26328, EXPIRATION DATE: 01/15/28."

1455 RESEARCH BLVD

SITE PLAN - 2026-101-STP

WSSC GRID: 219NW09 & 219NW08, Tax Map: GR13
City Of Rockville, Rockville, Election District 04

ISSUE DATE	DESCRIPTION
2025.07.11	1st Submission
2025.12.09	2nd Submission
2026.03.12	3rd Submission
-	-
-	-

REVISIONS

NO	DATE	DESCRIPTION

PROJECT NUMBER	0377AS
DATE	2026.03.12
SCALE	NTS

DRAWING TITLE
Site Plan Notes & Details

DRAWING NUMBER **SP-02.2**

2026.04.28 - 10:11 AM

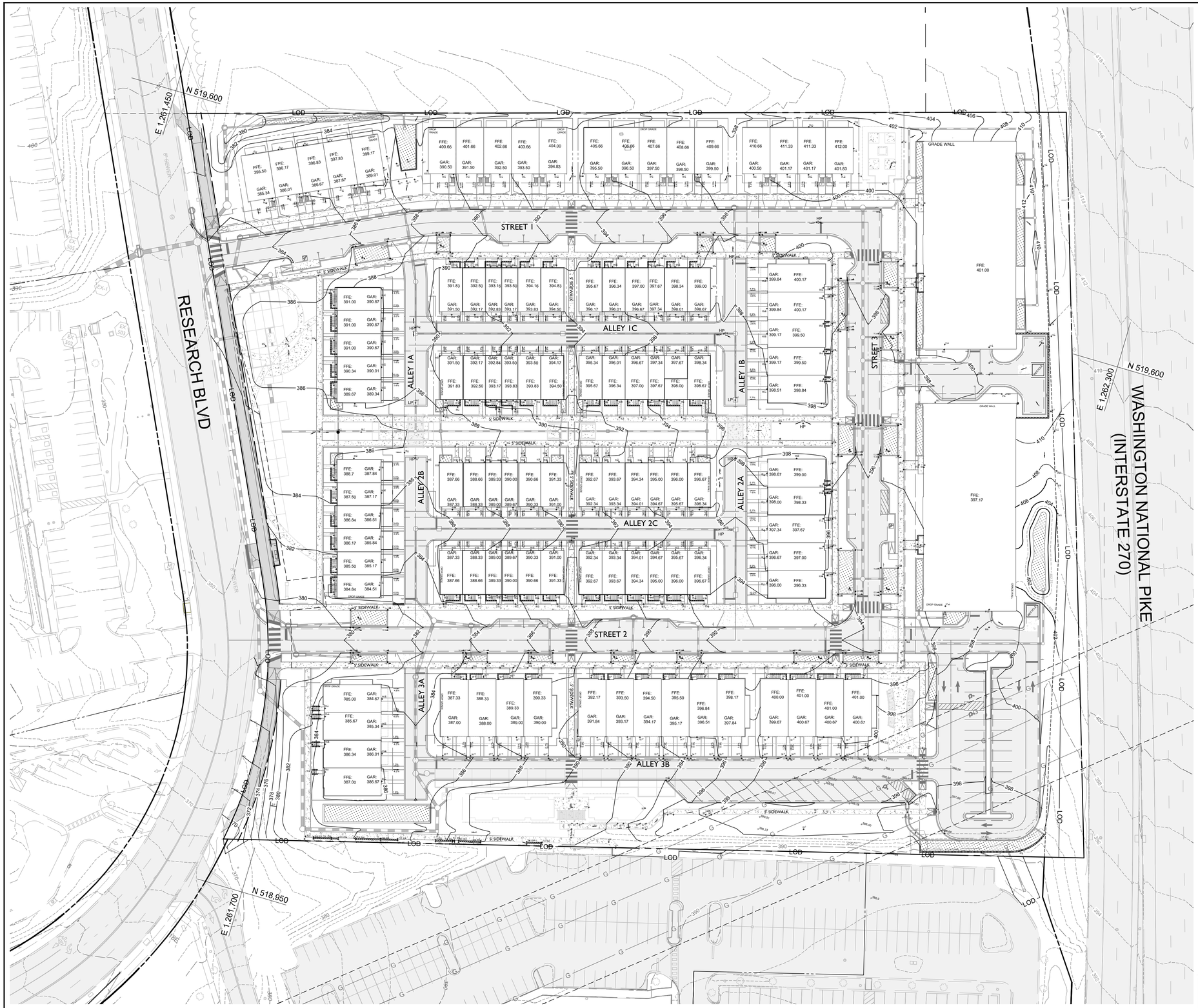

LEGEND

- BOUNDARY LINE
- 408 EXISTING CONTOURS
- 408 PROPOSED CONTOURS
- PROPOSED CURB & GUTTER
- LOD LIMITS OF DISTURBANCE
- PROPOSED LOT LINE
- PUBLIC UTILITY EASEMENT
- PROPOSED STORMDRAIN
- PROPOSED UNDERGROUND SWM STORAGE
- PROPOSED RETAINING WALL
- PROPOSED MICRO-BIO
- PROPOSED SIDEWALK
- PROPOSED ROAD

GRAPHIC SCALE

40' 0 20' 40' 80' 160'

1 INCH = 40 FT

Grading Plan

SCALE: 1" = 40'

CALL "MISS UTILITY" AT
1-800257-7777
48 Hours Before Start Of Construction

The excavator must notify all public utility companies with underground facilities in the area of proposed excavation and have those facilities located by the utility companies prior to commencing excavation. The excavator is responsible for compliance with requirements of Chapter 36A of the Montgomery County Code.

Preliminary Not For Construction

C:\ACC\ACCDocs\Rodgers Consulting\MC-CoR-1455 Research Blvd\Project Files\autocad\Plot Plans\Site Plan\SP-03 Grading Plan.dwg

Pulte Homes

RODGERS CONSULTING
19847 Century Boulevard, Suite 200, Germantown, Maryland 20874
Ph: 301.948.4700 (Main), Fx: 301.948.6256, www.rodgers.com

DESIGN TEAM

Developer:
Pulte Home Company, LLC
9302 Route 29, Suite 1000
Fairfax, VA 22031
Attn: Chris Spahr

Legal:
Lerch Early Brewer
7600 Wisconsin Avenue, Suite 700
Bethesda, Maryland 20814
301.347.3756
Attn: Patricia Harris

Land Planning / Landscape Architect / Civil Engineering:
Rodgers Consulting, Inc.
19847 Century Boulevard, Suite 200
Germantown, Maryland 20878
301.948.4700
Attn: Randall Rentfro

SEAL & SIGNATURE

STATE OF MARYLAND · LEVANNE LAWTON · 26328 · PROFESSIONAL ENGINEER

PROFESSIONAL CERTIFICATION
"I HEREBY CERTIFY THAT THESE DOCUMENTS WERE PREPARED OR APPROVED BY ME, AND THAT I AM A DULY LICENSED PROFESSIONAL ENGINEER UNDER THE LAWS OF THE STATE OF MARYLAND, LICENSE NO. 26328, EXPIRATION DATE: 01/15/28."

1455 RESEARCH BLVD

SITE PLAN - 2026-101-STP

WSSC GRID: 219NW09 & 219NW08, Tax Map: GR13
City Of Rockville, Rockville, Election District 04

ISSUE

DATE	DESCRIPTION
2025.07.11	1st Submission
2025.12.09	2nd Submission
2026.03.12	3rd Submission
-	-
-	-

REVISIONS

NO	DATE	DESCRIPTION

PROJECT NUMBER	0377AS
DATE	2026.03.12
SCALE	1" = 40'

DRAWING TITLE
Grading Plan

DRAWING NUMBER **SP-03**

2026.04.28 - 10:12 AM

LEGEND

- Open Area
- Public Use Space
- Subject Site Property Line

1455 Research Open Area & Public Use Space

	1455 Reseach Blvd	
Required Open Area & Public Use Space		
	Area Description	Sq. Ft.
	Net Tract Area	463,215 sf
	Required Open Area (Net Lot)	92,643 sf 20.0%
	Required Public Use Space (Net Lot)	23,161 sf 5.0%
Proposed Open Area & Public Use Space		
	Area Description	Sq. Ft.
	Open Area (Includes Public Use Space)	154,013 sf 33%
	Public Use Space	27,092 sf 5.8%

Open Area - Public Use

SCALE: 1" = 40'

GRAPHIC SCALE

40' 0 20' 40' 80' 160'

1 INCH = 40 FT

CALL "MISS UTILITY" AT 1-800257-7777
48 Hours Before Start Of Construction

The excavator must notify all public utility companies with underground facilities in the area of proposed excavation and have those facilities located by the utility companies prior to commencing excavation. The excavator is responsible for compliance with requirements of Chapter 36A of the Montgomery County Code.

Preliminary Not For Construction

C:\ACC\ACCDocs\Rodgers Consulting\MC-CoR-1455 Research Blvd\Project Files\autocad\Plot Plans\Site Plan\SP-04 Open Area-Public Use.dwg

Pulte Homes

RODGERS CONSULTING
19847 Century Boulevard, Suite 200, Germantown, Maryland 20874
Ph: 301.948.4700 (Main), Fx: 301.948.6256, www.rodgers.com

DESIGN TEAM

Developer:
Pulte Home Company, LLC
9302 Route 29, Suite 1000
Fairfax, VA 22031
Attn: Chris Spahr

Legal:
Lerch Early Brewer
7600 Wisconsin Avenue, Suite 700
Bethesda, Maryland 20814
301.347.3756
Attn: Patricia Harris

Land Planning / Landscape Architect / Civil Engineering:
Rodgers Consulting, Inc.
19847 Century Boulevard, Suite 200
Germantown, Maryland 20878
301.948.4700
Attn: Randall Rentfro

SEAL & SIGNATURE

STATE OF MARYLAND · SUZANNE LYNN TORRE · 26328 · PROFESSIONAL ENGINEER

PROFESSIONAL CERTIFICATION
"I HEREBY CERTIFY THAT THESE DOCUMENTS WERE PREPARED OR APPROVED BY ME, AND THAT I AM A DULY LICENSED PROFESSIONAL ENGINEER UNDER THE LAWS OF THE STATE OF MARYLAND, LICENSE NO. 26328, EXPIRATION DATE: 01/15/28."

1455 RESEARCH BLVD

SITE PLAN - 2026-101-STP

WSSC GRID: 219NW09 & 219NW08, Tax Map: GR13
City Of Rockville, Rockville, Election District 04

ISSUE

DATE	DESCRIPTION
2025.07.11	1st Submission
2025.12.09	2nd Submission
2026.03.12	3rd Submission
-	-
-	-

REVISIONS

NO	DATE	DESCRIPTION

PROJECT NUMBER	0377AS
DATE	2026.03.12
SCALE	1" = 40'

DRAWING TITLE
Open Area & Public Use Space

DRAWING NUMBER
SP-04

2026.04.28 - 10:29 AM

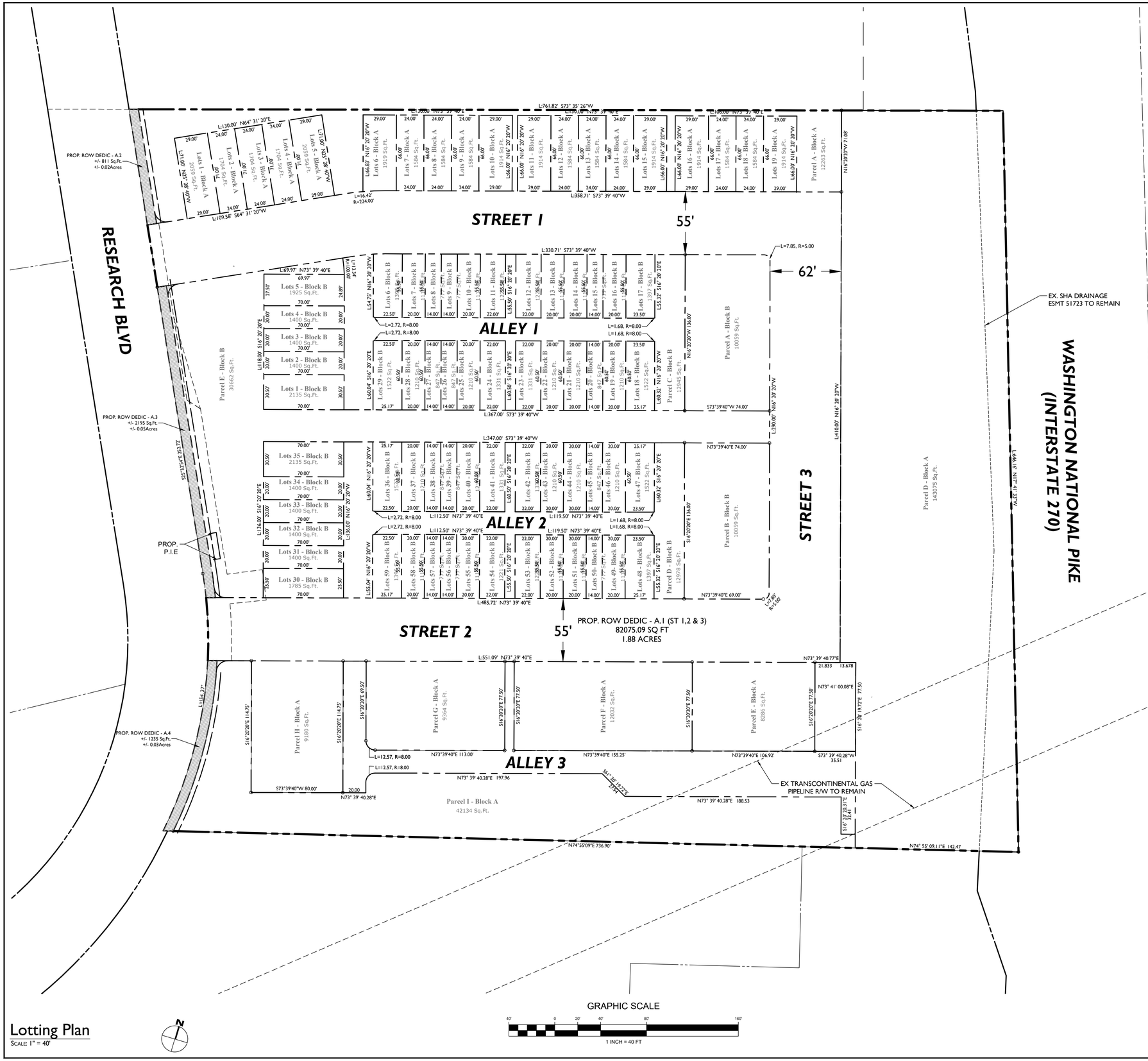

Lotting Plan

SCALE: 1" = 40'

CALL "MISS UTILITY" AT
1-800257-7777
48 Hours Before Start Of Construction

The excavator must notify all public utility companies with underground facilities in the area of proposed excavation and have those facilities located by the utility companies prior to commencing excavation. The excavator is responsible for compliance with requirements of Chapter 36A of the Montgomery County Code.

Preliminary Not For Construction

C:\ACC\ACCDocs\Rodgers Consulting\MC-CoR-1455 Research Blvd\Project Files\autocad\Plot Plans\Site Plan\SP-05 - Lotting Plan.dwg

Pulte Homes

RODGERS CONSULTING
19847 Century Boulevard, Suite 200, Germantown, Maryland 20874
Ph: 301.948.4700 (Main), Fx: 301.948.6256, www.rodgers.com

DESIGN TEAM

Developer:
Pulte Home Company, LLC
9302 Route 29, Suite 1000
Fairfax, VA 22031
Attn: Chris Spahr

Legal:
Lerch Early Brewer
7600 Wisconsin Avenue, Suite 700
Bethesda, Maryland 20814
301.347.3756
Attn: Patricia Harris

Land Planning / Landscape Architect / Civil Engineering:
Rodgers Consulting, Inc.
19847 Century Boulevard, Suite 200
Germantown, Maryland 20878
301.948.4700
Attn: Randall Rentfro

SEAL & SIGNATURE

STATE OF MARYLAND · SUZANNE LYNNE WEIGAND · 26328 · PROFESSIONAL ENGINEER

PROFESSIONAL CERTIFICATION
"I HEREBY CERTIFY THAT THESE DOCUMENTS WERE PREPARED OR APPROVED BY ME, AND THAT I AM A DULY LICENSED PROFESSIONAL ENGINEER UNDER THE LAWS OF THE STATE OF MARYLAND, LICENSE NO. 26328, EXPIRATION DATE: 01/15/28."

1455 RESEARCH BLVD

SITE PLAN - 2026-101-STP

WSSC GRID: 219NW09 & 219NW08, Tax Map: GR13
City Of Rockville, Rockville, Election District 04

ISSUE DATE	DESCRIPTION
2025.07.11	1st Submission
2025.12.09	2nd Submission
2026.03.12	3rd Submission
-	-
-	-

REVISIONS

NO	DATE	DESCRIPTION

PROJECT NUMBER	0377AS
DATE	2026.03.12
SCALE	1" = 40'

DRAWING TITLE
Lotting Plan

DRAWING NUMBER **SP-05**

2026.04.28 - 10:30 AM

Landscape Plan

SCALE: 1" = 40'

GRAPHIC SCALE

40' 0 20' 40' 80' 160'

1 INCH = 40 FT

SHEET NOTES

1. REFER TO SHEET L-02 FOR ALL LANDSCAPE NOTES AND PLANT SCHEDULE.
2. ALTERNATES SHALL BE USED IN CASE OF SUBSTANTIAL PLANT FAILURE OR LACK OF AVAILABILITY AND SHALL BE SUBJECT TO CITY OF ROCKVILLE STAFF APPROVAL.
3. ALL UNDERSTORY WILL BE PROVIDED AT BUILDING PERMIT AS STANDARD LANDSCAPE OPTIONS WITH BUILDING UNIT TYPES.
4. PLANTING WITHIN THE GAS EASEMENT MAY BE LIMITED; ANY PROPOSED VEGETATION SHOULD BE NON-WOODY AND SUBJECT TO COORDINATION AND APPROVAL BY THE GAS COMPANY.

LEGEND

- SITE BOUNDARY
- STREET LIGHTS
- BOLLARD LIGHTS
- AREA LIGHTS
- STORMWATER MANAGEMENT FACILITIES
- PROPOSED SIDEWALK
- PROPOSED UNDERSTORY PLANTING AREA

PLANT SCHEDULE OVERALL

SYMBOL	CODE	QTY	BOTANICAL NAME	COMMON NAME	SIZE	SPACING	FIELD3
EVERGREEN TREES							
	IA	15	ILEX OPACA	AMERICAN HOLLY	B&B		7'-9'
	TO	52	THUJA OCCIDENTALIS	AMERICAN ARBORVITAE	B&B		7'-9'
ORNAMENTAL TREES							
	AL	11	AMELANCHIER LAEVIS	ALLEGHENY SERVICEBERRY	B&B	2.5"-3" CAL	
	CCE	30	CERCIS CANADENSIS	EASTERN REDBUD	B&B	2.5"-3" CAL	
	CV	64	CHIONANTHUS VIRGINICUS	WHITE FRINGETREE	B&B	2.5"-3" CAL	
	CF	10	CORNUS FLORIDA	EASTERN DOGWOOD	B&B	2.5"-3" CAL	
	MS	21	MAGNOLIA VIRGINIANA	SWEETBAY MAGNOLIA	B&B	2.5"-3" CAL	
	OA	31	OXYDENDRUM ARBOREUM	SOURWOOD TREE	B&B	2.5"-3" CAL	
SHADE TREES							
	BN	14	BETULA NIGRA	RIVER BIRCH	B&B	2.5"-3" CAL	
	CP	27	CELTIS OCCIDENTALIS 'JFS-KSU1'	PRAIRIE SENTINEL® HACKBERRY	B&B	2.5"-3" CAL	
	CK	15	CLADRASTIS KENTUKEA	AMERICAN YELLOWWOOD	B&B	2.5"-3" CAL	
	QB	44	QUERCUS BICOLOR	SWAMP WHITE OAK	B&B	2.5"-3" CAL	
	TC	10	TILIA CORDATA	LITTLELEAF LINDEN	B&B	2.5"-3" CAL	
SYMBOL	CODE	QTY	BOTANICAL NAME	COMMON NAME	SIZE	SPACING	
SHRUBS							
	IG	36	ILEX GLABRA	INKBERRY HOLLY	5 GAL		

CALL "MISS UTILITY" AT 1-800257-7777
48 Hours Before Start Of Construction

The excavator must notify all public utility companies with underground facilities in the area of proposed excavation and have those facilities located by the utility companies prior to commencing excavation. The excavator is responsible for compliance with requirements of Chapter 36A of the Montgomery County Code.

Preliminary Not For Construction

C:\ACC\ACCDocs\Rodgers Consulting\MC-CoR-1455 Research Blvd\Project Files\autocad\Plot Plans\Site Plan\L-01 Landscape Plan.dwg

Pulte Homes

RODGERS CONSULTING
19847 Century Boulevard, Suite 200, Germantown, Maryland 20874
Ph: 301.948.4700 (Main), Fx: 301.948.6256, www.rodgers.com

DESIGN TEAM

Developer:
Pulte Home Company, LLC
9302 Route 29, Suite 1000
Fairfax, VA 22031
Attn: Chris Spahr

Legal:
Lerch Early Brewer
7600 Wisconsin Avenue, Suite 700
Bethesda, Maryland 20814
301.347.3756
Attn: Patricia Harris

Land Planning / Landscape Architect / Civil Engineering:
Rodgers Consulting, Inc.
19847 Century Boulevard, Suite 200
Germantown, Maryland 20878
301.948.4700
Attn: Randall Rentfro

SEAL & SIGNATURE

STATE OF MARYLAND · BRYAN D. WHITE · 3555 · LANDSCAPE ARCHITECT

PROFESSIONAL CERTIFICATION

"I HEREBY CERTIFY THAT THESE DOCUMENTS WERE PREPARED OR APPROVED BY ME, AND THAT I AM A DULY LICENSED PROFESSIONAL LANDSCAPE ARCHITECT UNDER THE LAWS OF THE STATE OF MARYLAND, LICENSE NO. 3555, EXPIRATION DATE: 04/23/26."

1455 RESEARCH BLVD

SITE PLAN - 2026-101-STP

WSSC GRID: 219NW09 & 219NW08, Tax Map: GR13
City Of Rockville, Rockville, Election District 04

ISSUE

DATE	DESCRIPTION
2025.07.11	1st Submission
2025.12.09	2nd Submission
2026.03.12	3rd Submission
-	-
-	-

REVISIONS

NO	DATE	DESCRIPTION

PROJECT NUMBER	0377AS
DATE	2026.03.12
SCALE	1" = 40'

DRAWING TITLE
Landscape Plan

DRAWING NUMBER **L-01**

2026.04.29 - 09:30 AM

Planting Notes for Landscape Plans

NOVEMBER 2019

INSTALLATION OF PLANT MATERIAL

1. The Permittee is responsible for obtaining the approved Forest Conservation Plan/Landscape Plan and providing a copy to the Landscape Contractor. The Permittee shall ensure that the Landscape Contractor can secure the plants shown the FCP/Landscape Plan. Plant substitutions are not allowed. It is strongly recommended that plant material be secured from supplier by the project start date.
2. A pre-planting meeting is required before installation of landscaping, afforestation, or reforestation. The applicant must schedule an on-site pre-planting meeting with the City Forestry Inspector. Attendees must include the Permittee, landscape contractor, and Forestry Inspector. Trees and shrubs shall conform to the current edition of the American Standard for Nursery Stock (ANSI Z60.1).
3. Comply with appropriate City Soil Specification:
   - I. Soil Specification FOR TREE PLANTING WHERE EXISTING PAVEMENT OR OTHER IMPERVIOUS SURFACES WERE PREVIOUSLY LOCATED OR WHERE EXISTING GREENSPACE HAS BEEN SEVERELY DEGRADED[1]
     1. Site preparation
        a. Demolish existing impervious surface and remove all existing asphalt, concrete, stone and construction materials to expose subsoil free of debris.
        b. Excavate so that final planting bed will provide quality soil to a depth of forty-eight (48) inches, and to a radius of 10' minimum or to new hard edge of planting bed, whichever is less.
        c. Loosen exposed subsoil below 48" by ripping 18" into the sub grade elevation.
        d. Test to ensure that planting bed drains at a rate of at least 1 inch/per hour.
        e. Install imported soil to fill excavated planting bed. Imported soil shall have a texture of LOAM, per the USDA soil classification system and a chemical composition compatible with healthy tree growth. When installing the soil, it should be installed in lifts or layers of < 12 inches (30 cm), tamping or watering (not both) between lifts to minimize potential settling.
     2. Immediately prior to installation of plant material, the soil must be tested and must have a pH range between 5.5 and 7 and a nutrient content which corresponds to an adequate rating, per current industry standards. Amend soil, if necessary, to achieve the current industry standard.
     3. The Forestry Inspector may require additional soil specifications, based on site conditions.
   - II. Soil Specification FOR PLANTING WHERE EXISTING GREEN SPACE HAS NOT BEEN PROTECTED FROM CONSTRUCTION IMPACTS BUT IS NOT SEVERELY DEGRADED.
     1. Site Preparation:
        a. Remove all construction debris and top four to six inches of existing soil.
        b. Test remaining existing soil to verify a pH range between 5.5 and 7, and has a nutrient content which corresponds to an adequate rating, per current industry standards.
        c. Apply four (4) inches of mature compost evenly over the entire planting surface. (4" = 12 Cubic Yard/1,000 s.f.). Provide compost supplier information and specifications to the City Forestry Inspector for approval prior to install
        d. Till the compost into the existing soil to a minimum depth of thirty-six (36) inches using the city's soil profile rebuilding specification.
        e. If soil does not meet nutrient standards, mitigate soil chemistry to meet the chemical parameters.
     2. The Forestry Inspector may require additional soil specifications, based on site conditions.
   - III. Soil Specification FOR PLANTING WITHIN EXISTING GREEN SPACE AREAS WHICH HAVE BEEN PROTECTED FROM CONSTRUCTION IMPACTS (One of two options, as determined by Forestry Inspector) Refer to approved City of Rockville Detail A-7
     1. Test existing soil to verify it has a pH range between 5.5 and 7, and a nutrient content which corresponds to an adequate rating, per current industry standards. If soil does not meet nutrient standards, one of two options will be performed to mitigate the soil:
        a. Option 1- Till Method- Depth of tilling for planting must be at least twenty-four (24) inches:
           i. Apply four (4) inches of mature compost evenly over the entire planting surface (4" = 12 cubic yards/1,000 s.f.). Provide compost supplier information and specifications to the City Forestry Inspector for approval prior to install.
           ii. Till the compost into the existing soil to a minimum depth of twenty-four (24") inches.
        b. Option 2 – Aeration and Vertical Mulching
           i. Using a 2- 3" Auger, drill a series of holes in the soil to a depth of twenty-four (24) inches.
           ii. Begin at the edge of the hole dug for the root ball and continue drilling at one-foot intervals (maximum), in concentric rings around the tree out to ten (10) feet from the tree.
           iii. Each hole must be refilled with mature compost.
        c. The Forestry Inspector may require additional soil specifications, based on site conditions.
   - IV. Soil testing of the existing soil may be conducted with PRIOR approval from the City's Forestry Inspector to determine the number and location of the samples. The above requirements may be reduced if soil testing shows the following:
     1. Soil pH is between 5.5 and 7
     2. The top 24" of existing soil contains a minimum of 4-6% organic matter by weight
     3. The soil is free of contaminants
     4. The soil texture is sandy loam or loam
     5. The soil has an infiltration rate not less than 1" per hour
     6. The soil does not contain debris or stones greater than one inch
     7. The soluble salt content is less than 3 dS/m
     8. Consult the University of Maryland Extension website: http://extension.umd.edu/ for a listing of commercial soil testing facilities.
   - V. Soil preparation is required for street trees planted within the city's rights-of-way and private street trees, if they are part of the approved plan.
4. The depths and grades shown on plan drawings are final grades after settlement and shrinkage of the organic material. The contractor shall install the soil mix at a higher level to anticipate this reduction of volume. All grades are assumed to be "as measured" to be prior to the addition of any surface compost till layer or mulch or sod.
5. All details of the planting plans regarding plant quality and proper planting will be discussed including but not limited to:
   a. Plant quality,
   b. Proper form for species.
   c. Proper ratio of caliper size/height to container size/root ball size.
   d. Proper pruning cuts if applicable in accordance with current ANSI A300 pruning standards (generally there should be no recent pruning).
   e. No co-dominant stems or multiple trunks (unless approved by FCP or by The Forestry Inspector).
   f. Sound graft union.
   g. Free of girdling roots, or the ability to remove girdling roots without damaging the tree.
   h. Trees shall be healthy, vigorous, insect/disease free, and without cankers/cracks or trunk damage.
6. Proper Installation
   a. Root flare no higher than 3 inches from existing grade.
   b. Exposed root flare (not graft); removing more than several inches of soil to expose the root flare may result in the rejection of the plant material.
   c. Wire baskets/twine/burlap removed from at least the top half of root ball, or as directed by Forestry Inspector.
   d. All burlap or twine removed completely.
   e. No hose and wire; staking and strapping per City planting detail.
   f. Planting Hole a minimum of twice the width of the root ball; could be greater. Planting detail assumes soil has been prepared per the city's specifications (Planting, #3).
   g. Mulched properly, per City planting detail.
   h. Wildlife protection installed, if required; type approved by the Forestry Inspector.
7. Trees not complying with the above requirements may be rejected at the discretion of the City Forestry Inspector.

[1] See definitions section #9

2. A pre-planting meeting is required before installation of landscaping, afforestation, or reforestation. The applicant must schedule an on-site pre-planting meeting with the City Forestry Inspector. Attendees must include the Permittee, landscape contractor, and Forestry Inspector. Trees and shrubs shall conform to the current edition of the American Standard for Nursery Stock (ANSI Z60.1).
3. Comply with appropriate City Soil Specification:
   - I. Soil Specification FOR TREE PLANTING WHERE EXISTING PAVEMENT OR OTHER IMPERVIOUS SURFACES WERE PREVIOUSLY LOCATED OR WHERE EXISTING GREENSPACE HAS BEEN SEVERELY DEGRADED[1]
     1. Site preparation
        a. Demolish existing impervious surface and remove all existing asphalt, concrete, stone and construction materials to expose subsoil free of debris.
        b. Excavate so that final planting bed will provide quality soil to a depth of forty-eight (48) inches, and to a radius of 10' minimum or to new hard edge of planting bed, whichever is less.
        c. Loosen exposed subsoil below 48" by ripping 18" into the sub grade elevation.
        d. Test to ensure that planting bed drains at a rate of at least 1 inch/per hour.
        e. Install imported soil to fill excavated planting bed. Imported soil shall have a texture of LOAM, per the USDA soil classification system and a chemical composition compatible with healthy tree growth. When installing the soil, it should be installed in lifts or layers of < 12 inches (30 cm), tamping or watering (not both) between lifts to minimize potential settling.
     2. Immediately prior to installation of plant material, the soil must be tested and must have a pH range between 5.5 and 7 and a nutrient content which corresponds to an adequate rating, per current industry standards. Amend soil, if necessary, to achieve the current industry standard.
     3. The Forestry Inspector may require additional soil specifications, based on site conditions.
   - II. Soil Specification FOR PLANTING WHERE EXISTING GREEN SPACE HAS NOT BEEN PROTECTED FROM CONSTRUCTION IMPACTS BUT IS NOT SEVERELY DEGRADED.
     1. Site Preparation:
        a. Remove all construction debris and top four to six inches of existing soil.
        b. Test remaining existing soil to verify a pH range between 5.5 and 7, and has a nutrient content which corresponds to an adequate rating, per current industry standards.
        c. Apply four (4) inches of mature compost evenly over the entire planting surface. (4" = 12 Cubic Yard/1,000 s.f.). Provide compost supplier information and specifications to the City Forestry Inspector for approval prior to install
        d. Till the compost into the existing soil to a minimum depth of thirty-six (36) inches using the city's soil profile rebuilding specification.
        e. If soil does not meet nutrient standards, mitigate soil chemistry to meet the chemical parameters.
     2. The Forestry Inspector may require additional soil specifications, based on site conditions.
   - III. Soil Specification FOR PLANTING WITHIN EXISTING GREEN SPACE AREAS WHICH HAVE BEEN PROTECTED FROM CONSTRUCTION IMPACTS (One of two options, as determined by Forestry Inspector) Refer to approved City of Rockville Detail A-7
     1. Test existing soil to verify it has a pH range between 5.5 and 7, and a nutrient content which corresponds to an adequate rating, per current industry standards. If soil does not meet nutrient standards, one of two options will be performed to mitigate the soil:
        a. Option 1- Till Method- Depth of tilling for planting must be at least twenty-four (24) inches:
           i. Apply four (4) inches of mature compost evenly over the entire planting surface (4" = 12 cubic yards/1,000 s.f.). Provide compost supplier information and specifications to the City Forestry Inspector for approval prior to install.
           ii. Till the compost into the existing soil to a minimum depth of twenty-four (24") inches.
        b. Option 2 – Aeration and Vertical Mulching
           i. Using a 2- 3" Auger, drill a series of holes in the soil to a depth of twenty-four (24) inches.
           ii. Begin at the edge of the hole dug for the root ball and continue drilling at one-foot intervals (maximum), in concentric rings around the tree out to ten (10) feet from the tree.
           iii. Each hole must be refilled with mature compost.
        c. The Forestry Inspector may require additional soil specifications, based on site conditions.

[1] See definitions section #9

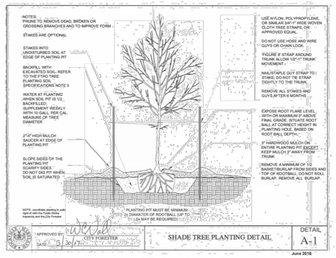

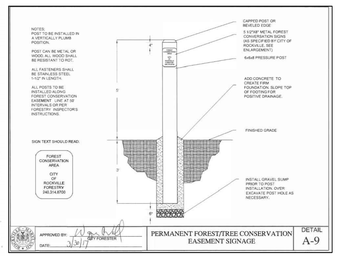

FOREST CONSERVATION AREA

CITY OF ROCKVILLE FORESTRY 240.314.8700

FOREST CONSERVATION SIGN ENLARGEMENT

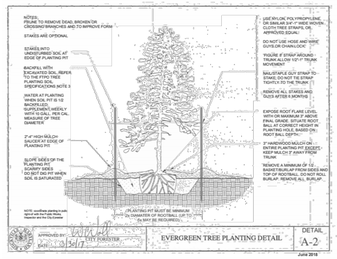

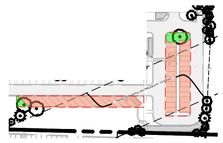

Internal Landscaping in Parking Facility

PARKING AREA - 8,506 SF

LANDSCAPE AREA - 790 SF

Street Trees Within Public Right of Way Diagram

STREET TREES - STREET 1

STREET TREES - STREET 2

STREET TREES - STREET 3

STREET TREES - RESEARCH BLVD FRONTAGE

Lot Tree Requirement (Sec. 25.21.21)	
Lot Trees Required (See Lot Tree Calculation Table)	163
Required Tree Replacement	74
Total Trees Required	**237**
Trees Provided on Lot	160
Provided Tree Replacement/ Supplemental Planting	99
Total Lot Trees Provided	**259**

Frontage Tree Requirement (Research Blvd)	
Total Frontage	538
Trees Required (1 per 40 L.F.)	14
Total Provided	15

INTERNAL LANDSCAPING OF SURACE PARKING FACILITY	
Internal Area of Parking Lot	8506
Internal Landscape Area Required (5%)	426
Internal Landscape Area Provided	790

STREET TREES WITHIN PUBLIC ROW (Sec 25.21.21) (ST. 1)	
Total Frontage	1068
Trees Required (1 per 40 L.F.	27
Total Provided	27

STREET TREES WITHIN PUBLIC ROW (Sec 25.21.21) (ST. 2)	
Total Frontage	960
Trees Required (1 per 40 L.F.	24
Total Provided	24

STREET TREES WITHIN PUBLIC ROW (Sec 25.21.21) (ST. 3)	
Total Frontage	644
Trees Required (1 per 40 L.F.	17
Total Provided	17

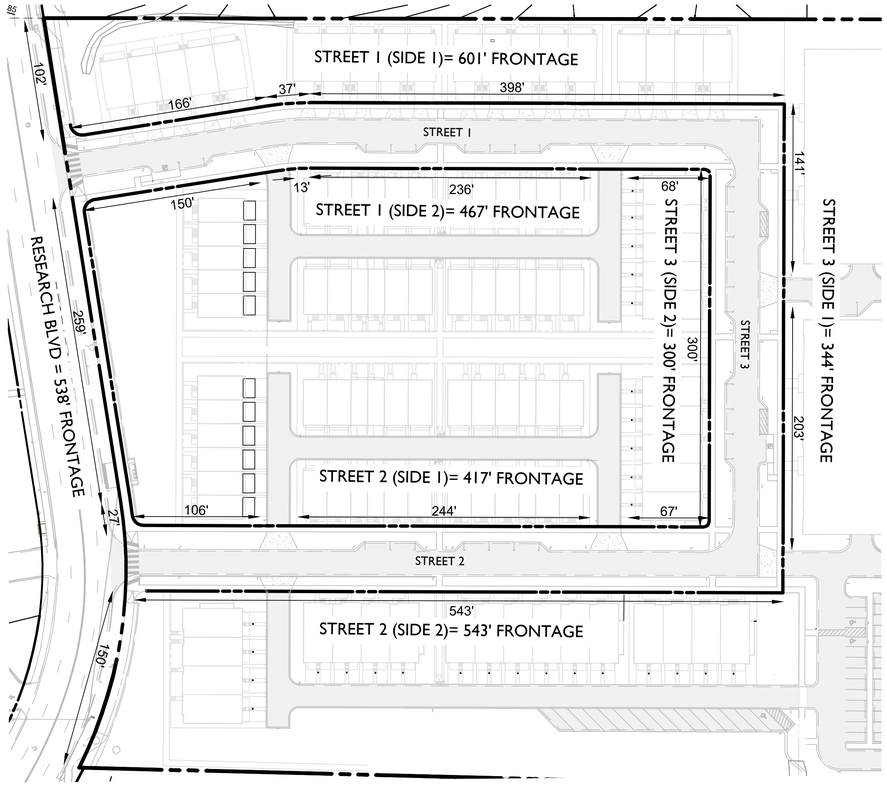

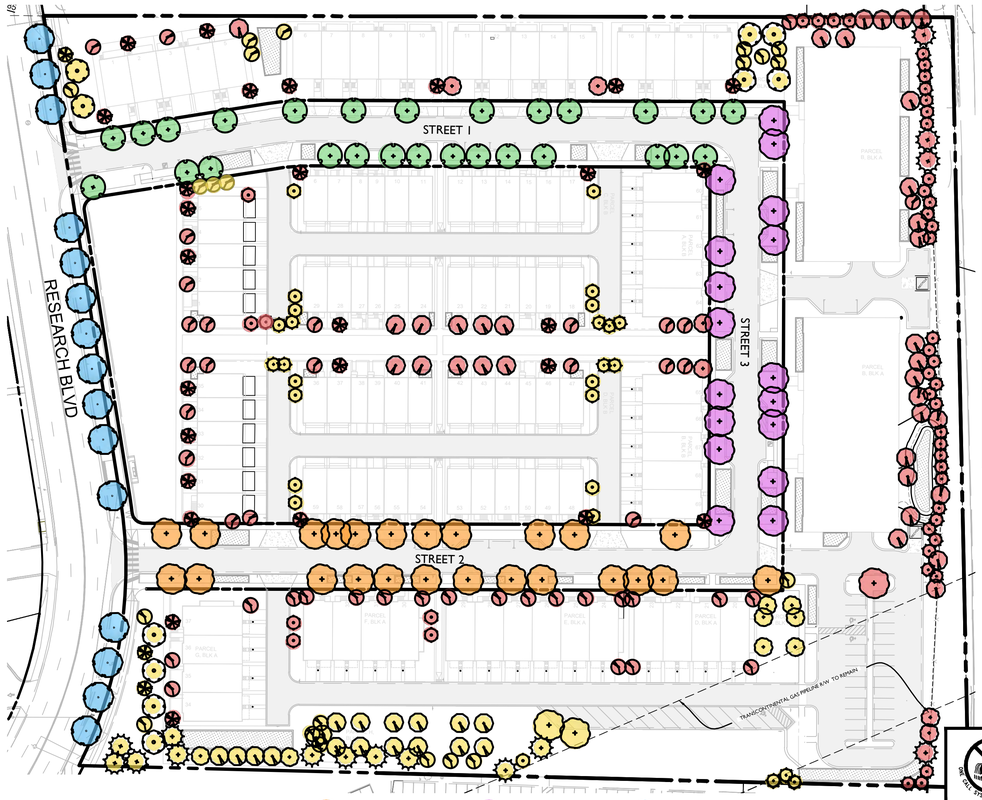

STREET TREES - STREET 1

STREET TREES - STREET 2

STREET TREES - STREET 3

STREET TREES - RESEARCH BLVD. FRONTAGE

ON-LOT PLANTING

SUPPLEMENTAL PLANTING

LOT TREE CALCULATION TABLE				
	Lot #	Lot Area (SF)	Lot Tree Required	Tree Provided On Lot	Required Tree Replacement
Front Load Townhomes	A1	2059	2	2	0
	A2	1704	1	1	0
	A3	1704	1	1	0
	A4	1704	1	1	0
	A5	2059	2	2	0
	A6	1919	1	1	0
	A7	1584	1	0	2
	A8	1584	1	0	2
	A9	1584	1	0	2
	A10	1914	1	1	0
	A11	1914	1	1	0
	A12	1584	1	0	2
	A13	1584	1	0	2
	A14	1584	1	0	2
	A15	1914	1	1	0
	A16	1914	1	1	0
	A17	1584	1	0	2
	A18	1584	1	0	2
	A19	1914	1	1	0
2 over 2	A20				
	A21	8286	5	5	0
	A22				
	A23				
	A24				
	A25				
	A26	12032	7	7	0
	A27				
	A28				
	A29				
	A30				
	A31	9364	5	9	0
	A32				
	A33				
	A34				
	A35	9180	5	5	0
	A36				
	A37				
Rear Load Townhomes	B1	2135	2	4	0
	B2	1400	1	1	0
	B3	1400	1	1	0
	B4	1400	1	1	0
	B5	1925	1	3	0
	B6	1395	1	1	0
	B7	1110	1	0	2
	B8	777	1	0	2
	B9	777	1	0	2
	B10	1110	1	0	2
	B11	1221	1	0	2
	B12	1221	1	0	2
	B13	1110	1	0	2
	B14	1110	1	0	2
	B15	777	1	0	2
	B16	1110	1	0	2
	B17	1397	1	1	0
	B18	1522	1	1	0
	B19	1210	1	1	0
	B20	847	1	0	2
	B21	1210	1	1	0
	B22	1210	1	1	0
	B23	1331	1	1	0
	B24	1331	1	1	0
	B25	1210	1	1	0
	B26	847	1	0	2
	B27	847	1	0	2
	B28	1210	1	1	0
	B29	1522	1	1	0
	B30	1785	1	3	0
	B31	1400	1	1	0
	B32	1400	1	1	0
	B33	1400	1	1	0
	B34	1400	1	1	0
	B35	2135	2	3	0
	B36	1522	1	1	0
	B37	1210	1	1	0
	B38	847	1	0	2
	B39	847	1	0	2
	B40	1210	1	1	0
	B41	1331	1	1	0
	B42	1331	1	1	0
	B43	1210	1	1	0
	B44	1210	1	1	0
	B45	847	1	0	2
	B46	1210	1	1	0
	B47	1522	1	1	0
	B48	1397	1	1	0
	B49	1110	1	0	2
	B50	777	1	0	2
	B51	1110	1	0	2
	B52	1110	1	0	2
	B53	1221	1	0	2
	B54	1221	1	0	2
	B55	1110	1	0	2
	B56	777	1	0	2
	B57	777	1	0	2
	B58	1110	1	0	2
	B59	1396	1	1	0
2 over 2	B60				
	B61				
	B62	10059	6	4	4
	B63				
	B64				
	B65				
	B66				
	B67	10059	6	5	2
	B68				
	B69				
	B-Block A (Condos)	93369	47	70	0
	Totals		**163**	**160**	**74**
	Lot Tree Required + Required Tree Replacement				**163+74 = 237**
	Supplemental Planting Provided				99
	Tree Provided on Lot + Supplemental Planting				**160+99 = 259**

CALL "MISS UTILITY" AT 1-800257-7777

48 Hours Before Start Of Construction

The excavator must notify all public utility companies with underground facilities in the area of proposed excavation and have those facilities located by the utility companies prior to commencing excavation. The excavator is responsible for compliance with requirements of Chapter 36A of the Montgomery County Code.

Preliminary Not For Construction

C:\ACC\ACCDocs\Rodgers Consulting\MC-Colt\1455 Research Blvd\Project Files\autocad\Plot Plans\Site Plan\L-01 Landscape Plan.dwg

Pulte Home Company, LLC
9302 Route 29, Suite 1000
Fairfax, VA 22031
Attn: Chris Spahr

RODGERS CONSULTING
19847 Century Boulevard, Suite 200, Germantown, Maryland 20874
Ph: 301.948.4700 (Main), Fx: 301.948.6256, www.rodgers.com

DESIGN TEAM

Developer:
Pulte Home Company, LLC
9302 Route 29, Suite 1000
Fairfax, VA 22031
Attn: Chris Spahr

Legal:
Lerch Early Brewer
7600 Wisconsin Avenue, Suite 700
Bethesda, Maryland 20814
301.347.3756
Attn: Patricia Harris

Land Planning / Landscape Architect / Civil Engineering:
Rodgers Consulting, Inc.
19847 Century Boulevard, Suite 200
Germantown, Maryland 20878
301.948.4700
Attn: Randall Rentfro

SEAL & SIGNATURE

STATE OF MARYLAND · RYAN D. WHITE · 3555 · LANDSCAPE ARCHITECT

PROFESSIONAL CERTIFICATION

"I HEREBY CERTIFY THAT THESE DOCUMENTS WERE PREPARED OR APPROVED BY ME, AND THAT I AM A DULY LICENSED PROFESSIONAL LANDSCAPE ARCHITECT UNDER THE LAWS OF THE STATE OF MARYLAND, LICENSE NO. 3555, EXPIRATION DATE: 04/21/26."

1455 RESEARCH BLVD

SITE PLAN - 2026-101-STP

WSSC GRID: 219NW09 & 219NW08, Tax Map: GR13
City Of Rockville, Rockville, Election District 04

ISSUE DATE	DESCRIPTION
2025.07.11	1st Submission
2025.12.09	2nd Submission
2026.03.12	3rd Submission
-	-
-	-

REVISIONS NO	DATE	DESCRIPTION

PROJECT NUMBER	0377AS
DATE	2026.03.12
SCALE	AS SHOWN

DRAWING TITLE
Landscape Details

DRAWING NUMBER
L-02

2026.04.30 - 10:21 AM

REC & AMENITY PLAN

SCALE: 1" = 40'

GRAPHIC SCALE

40' 0 20' 40' 80' 160'

1 INCH = 40 FT

SHEET NOTES

1. REFER TO SHEET L-02 FOR ALL LANDSCAPE NOTES AND PLANT SCHEDULE.
2. ALL UNDERSTORY WILL BE PROVIDED AT BUILDING PERMIT AS STANDARD LANDSCAPE OPTIONS WITH BUILDING UNIT TYPES.

LEGEND

- SITE BOUNDARY
- STREET LIGHTS
- BOLLARD LIGHTS
- AREA LIGHTS
- STORMWATER MANAGEMENT FACILITIES
- PROPOSED SIDEWALK
- PROPOSED UNDERSTORY PLANTING AREA
- PROPOSED PUBLIC ART DISPLAY
- PROPOSED DECORATE FENCE

Pulte Homes

RODGERS CONSULTING
19847 Century Boulevard, Suite 200, Germantown, Maryland 20874
Ph: 301.948.4700 (Main), Fx: 301.948.6256, www.rodgers.com

DESIGN TEAM

Developer:
Pulte Home Company, LLC
9302 Route 29, Suite 1000
Fairfax, VA 22031
Attn: Chris Spahr

Legal:
Lerch Early Brewer
7600 Wisconsin Avenue, Suite 700
Bethesda, Maryland 20814
301.347.3756
Attn: Patricia Harris

Land Planning / Landscape Architect / Civil Engineering:
Rodgers Consulting, Inc.
19847 Century Boulevard, Suite 200
Germantown, Maryland 20878
301.948.4700
Attn: Randall Rentfro

SEAL & SIGNATURE

STATE OF MARYLAND · BRYAN D. WHITE · 3555 · LANDSCAPE ARCHITECT

PROFESSIONAL CERTIFICATION

"I HEREBY CERTIFY THAT THESE DOCUMENTS WERE PREPARED OR APPROVED BY ME, AND THAT I AM A DULY LICENSED PROFESSIONAL LANDSCAPE ARCHITECT UNDER THE LAWS OF THE STATE OF MARYLAND, LICENSE NO. 3555, EXPIRATION DATE: 04/23/28."

1455 RESEARCH BLVD

SITE PLAN - 2026-101-STP

WSSC GRID: 219NW09 & 219NW08, Tax Map: GR13
City Of Rockville, Rockville, Election District 04

ISSUE DATE	DESCRIPTION
2025.07.11	1st Submission
2025.12.09	2nd Submission
2026.03.12	3rd Submission
-	-
-	-

REVISIONS
NO DATE DESCRIPTION

CALL "MISS UTILITY" AT
1-800257-7777
48 Hours Before Start Of Construction

The excavator must notify all public utility companies with underground facilities in the area of proposed excavation and have those facilities located by the utility companies prior to commencing excavation. The excavator is responsible for compliance with requirements of Chapter 36A of the Montgomery County Code.

Preliminary Not For Construction

PROJECT NUMBER	0377AS
DATE	2026.03.12
SCALE	1" = 40'

DRAWING TITLE
Rec & Amenity Plan

DRAWING NUMBER **L-03**

C:\ACC\ACCDocs\Rodgers Consulting\MC-CoR-1455 Research Blvd\Project Files\autocad\Plot Plans\Site Plan\L-03 Rec & Amenity Plan.dwg
2026.04.28 - 10:37 AM

MODEL: ENZO BENCH WITH BACK
MFR: KEYSTONE RIDGE

OR APPROVED EQUAL

SIZE: 48" & 72" OPTIONS
FINISH: POWDERCOAT
COLOR: BLACK
MOUNTING: SURFACE MOUNT OR FREE STANDING

1 BENCH

MODEL: ENZO RECTANGLE TABLE SET
MFR: KEYSTONE RIDGE

OR APPROVED EQUAL

SIZE: 54" x 65" X 31 3/8"
FINISH: POWDERCOAT
COLOR: BLACK
MOUNTING: SURFACE MOUNT OR FREE STANDING

2 TABLE SET

MODEL: RIDE
MFR: METRO40

OR APPROVED EQUAL

SIZE: 26" HEIGHT
FINISH: POWDERCOAT
COLOR: BLACK
MOUNTING: CONSEALED SURFACE MOUNT

3 BIKE RACK

MODEL: EXPOSITION 45 GALLON TRASH RECEPTACLE / RECYCLER, SIDE DOOR
MFR: ANOVA

OR APPROVED EQUAL

SIZE: 44" x 30" x 24"
FINISH: POWDERCOAT
COLOR: BLACK
MOUNTING: SURFACE MOUNT

4 TRASH RECEPTACLE

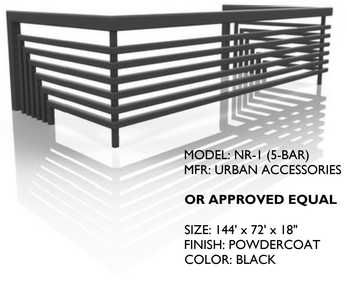

MODEL: NR-1 (5-BAR)
MFR: URBAN ACCESSORIES

OR APPROVED EQUAL

SIZE: 144' x 72' x 18"
FINISH: POWDERCOAT
COLOR: BLACK

5 BIO FACILITY FENCE

MODEL: SALABURY REGENCY DECORATIVE CLUSTER BOX
TYPE: CBU TYPE III (3316)
MFR: SALSBURY INDUSTRIES

OR APPROVED EQUAL

SIZE: VARIES PER OPTION
FINISH: POWDERCOAT
COLOR: BLACK
MOUNTING: EMBEDDED OR SURFACE MOUNT

6 COMMUNITY CLUSTER MAILBOXES

7 BLOCK A SEATING AREA

ILLUSTRATIVE CONCEPT PURPOSE ONLY

8 BLOCK A LINEAR PARK

ILLUSTRATIVE CONCEPT PURPOSE ONLY

9 BLOCK B CENTRAL MEWS

ILLUSTRATIVE CONCEPT PURPOSE ONLY

10 ENTRANCE SIGN

ILLUSTRATIVE CONCEPT PURPOSE ONLY

CALL "MISS UTILITY" AT
1-800257-7777
48 Hours Before Start Of Construction

The excavator must notify all public utility companies with underground facilities in the area of proposed excavation and have those facilities located by the utility companies prior to commencing excavation. The excavator is responsible for compliance with requirements of Chapter 36A of the Montgomery County Code.

Preliminary Not For Construction

C:\ACC\ACCDocs\Rodgers Consulting\MC-CoR-1455 Research Blvd\Project Files\autocad\Plot Plans\Site Plan\L-04 Rec & Amenity Details.dwg

Pulte Homes

RODGERS CONSULTING
19847 Century Boulevard, Suite 200, Germantown, Maryland 20874
Ph: 301.948.4700 (Main), Fx: 301.948.6256, www.rodgers.com

DESIGN TEAM

Developer:
Pulte Home Company, LLC
9302 Route 29, Suite 1000
Fairfax, VA 22031
Attn: Chris Spahr

Legal:
Lerch Early Brewer
7600 Wisconsin Avenue, Suite 700
Bethesda, Maryland 20814
301.347.3756
Attn: Patricia Harris

Land Planning / Landscape Architect / Civil Engineering:
Rodgers Consulting, Inc.
19847 Century Boulevard, Suite 200
Germantown, Maryland 20878
301.948.4700
Attn: Randall Rentfro

SEAL & SIGNATURE

STATE OF MARYLAND · RYAN D. WHITE · LANDSCAPE ARCHITECT · 3555

PROFESSIONAL CERTIFICATION

"I HEREBY CERTIFY THAT THESE DOCUMENTS WERE PREPARED OR APPROVED BY ME, AND THAT I AM A DULY LICENSED PROFESSIONAL LANDSCAPE ARCHITECT UNDER THE LAWS OF THE STATE OF MARYLAND, LICENSE NO. 3555, EXPIRATION DATE: 04/21/28."

1455 RESEARCH BLVD

SITE PLAN - 2026-101-STP

WSSC GRID: 219NW09 & 219NW08, Tax Map: GR13
City Of Rockville, Rockville, Election District 04

ISSUE DATE	DESCRIPTION
2025.07.11	1st Submission
2025.12.09	2nd Submission
2026.03.12	3rd Submission
-	-
-	-

REVISIONS
NO DATE DESCRIPTION

PROJECT NUMBER 0377AS
DATE 2026.03.12
SCALE AS SHOWN

DRAWING TITLE
Rec & Amenity Details

DRAWING NUMBER L-04

2026.04.28 - 10:51 AM

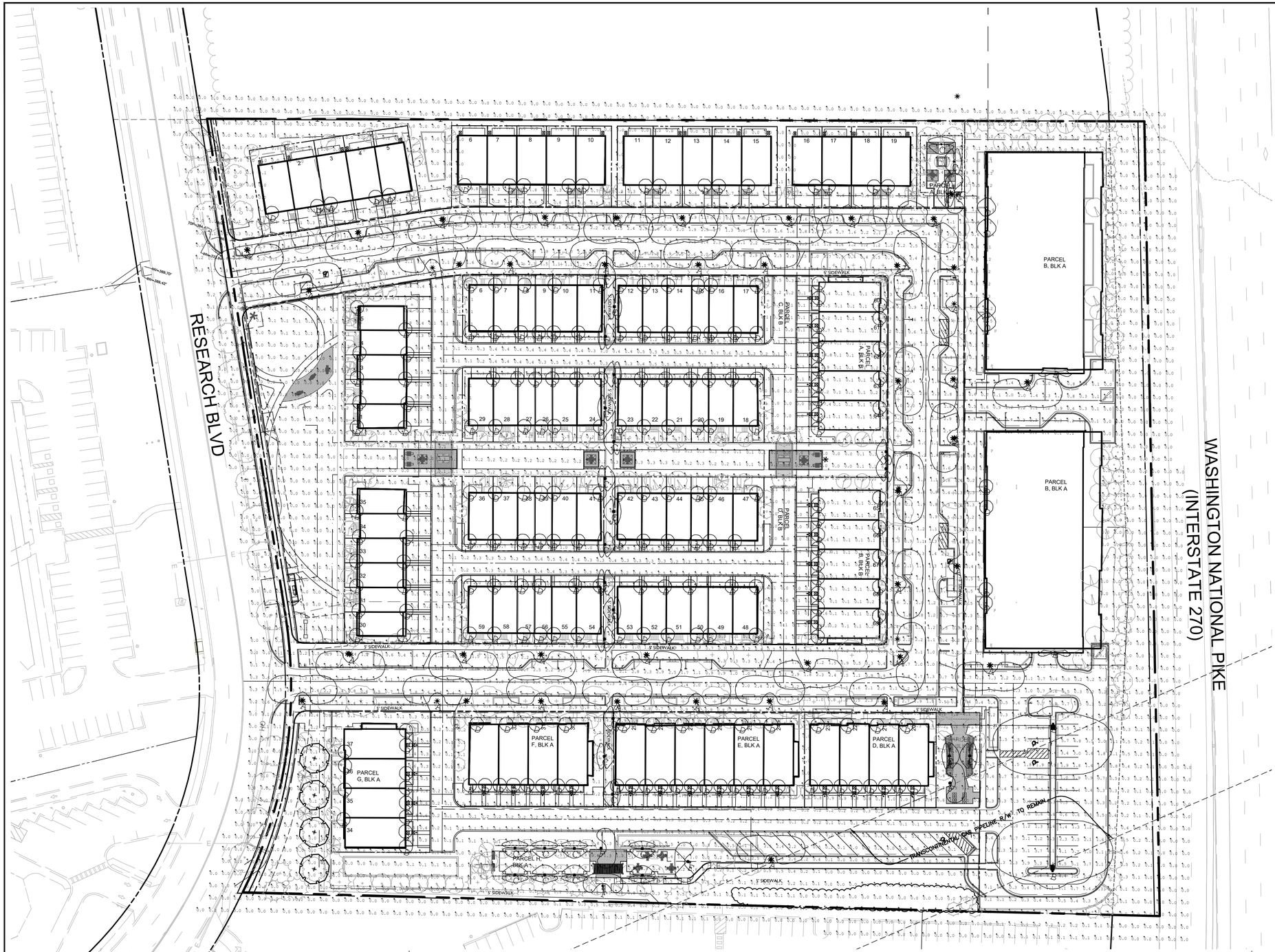

SHEET NOTES

1. REFER TO SHEET LL-02 FOR ALL LIGHTING NOTES AND FIXTURE SCHEDULE.
2. ALL ARCHITECTURAL SCONCE AND WALL PACK WERE CHOSEN TO ILLUMINATE BUILDING DOORWAYS AND ENTRANCES. THESE FIXTURES ARE SUBJECT TO CHANGE WITH THE ARCHITECTURE AND WILL BE DETERMINED AT BUILDING PERMIT PHASE.
3. STREETLIGHTING EQUIPMENT AND LOCATIONS WILL BE REVIEWED AND APPROVED WITH THE PWK PERMIT. APPROVAL OF THE SITE PLAN DOES NOT CONSTITUTE APPROVAL OF THE PUBLIC STREET LIGHTING ELEMENTS.
4. THIS PLAN IS IN COMPLIANCE WITH THE CITY LANDSCAPE, SCREENING, AND LIGHTING MANUAL GUIDELINES.

Luminaire Schedule

Symbol	Qty	Label	Arrangement	Description	Tag	LLF	Luminaire Lumens	Luminaire Watts	Total Watts	Mounting Height
✱	39	PUCL3 P05 30K FC3	Single	PUCL3 P05 30K FC3	A	0.910	3759	29.92	777.92	14
✱	28	MA30-L1L10-LD2-40K	Single	MA30-L1L10-LD2-40K	C	0.910	1231	13	364	3.5
◎	5	RADPT P1 27K PATH HS	Single	RADPT P1 27K PATH HS	F	0.910	2196	25.4134	101.654	12
▯	2	WDGE2 LED P0 27K 80CRI T1S	Single	WDGE2 LED P0 27K 80CRI T1S	E	0.910	636	6.8946	13.789	11
•	228	SYP400-L1L30-FLD	Single	SYP400-L1L30-FLD	D	0.910	3015	32	7296	7, 10
▬	2	DSX1 LED P8 30K 80CRI T3LG EG	Single	DSX1 LED P8 30K 80CRI T3LG EGS-F	B	0.910	16645	215.77	431.54	25

GRAPHIC SCALE

40' 0 20' 40' 80' 160'

1 INCH = 40 FT

Lighting Plan

SCALE: 1" = 40'

CALL "MISS UTILITY" AT
1-800257-7777
48 Hours Before Start Of Construction

The excavator must notify all public utility companies with underground facilities in the area of proposed excavation and have those facilities located by the utility companies prior to commencing excavation. The excavator is responsible for compliance with requirements of Chapter 36A of the Montgomery County Code.

Preliminary Not For Construction

C:\ACC\ACCDocs\Rodgers Consulting\MC-CoR-1455 Research Blvd\Project Files\autocad\Plot Plans\Site Plan\LL-01-02 Lighting Plan & Details.dwg

Pulte Homes

RODGERS CONSULTING
19847 Century Boulevard, Suite 200, Germantown, Maryland 20874
Ph: 301.948.4700 (Main), Fx: 301.948.6256, www.rodgers.com

DESIGN TEAM

Developer:
Pulte Home Company, LLC
9302 Route 29, Suite 1000
Fairfax, VA 22031
Attn: Chris Spahr

Legal:
Lerch Early Brewer
7600 Wisconsin Avenue, Suite 700
Bethesda, Maryland 20814
301.347.3756
Attn: Patricia Harris

Land Planning / Landscape Architect / Civil Engineering:
Rodgers Consulting, Inc.
19847 Century Boulevard, Suite 200
Germantown, Maryland 20878
301.948.4700
Attn: Randall Rentfro

SEAL & SIGNATURE

STATE OF MARYLAND · Wyn D. White · LANDSCAPE ARCHITECT · 3555

PROFESSIONAL CERTIFICATION

"I HEREBY CERTIFY THAT THESE DOCUMENTS WERE PREPARED OR APPROVED BY ME, AND THAT I AM A DULY LICENSED PROFESSIONAL LANDSCAPE ARCHITECT UNDER THE LAWS OF THE STATE OF MARYLAND, LICENSE NO. 3555, EXPIRATION DATE: 04/21/28."

1455 RESEARCH BLVD

SITE PLAN - 2026-101-STP

WSSC GRID: 219NW09 & 219NW08, Tax Map: GR13
City Of Rockville, Rockville, Election District 04

ISSUE

DATE	DESCRIPTION
2025.07.11	1st Submission
2025.12.09	2nd Submission
2026.03.12	3rd Submission
-	-
-	-

REVISIONS

NO	DATE	DESCRIPTION

PROJECT NUMBER	0377AS
DATE	2026.03.12
SCALE	1" = 40'

DRAWING TITLE
Lighting Plan

DRAWING NUMBER **LL-01**

2026.04.28 - 10:54 AM

WDGE2 LED
Architectural Wall Sconce
Precision Refractive Optic

Catalog Number
Notes
Type

Fill the Tab key or mouse over the page to see all interactive elements.

Specifications

Depth (D1):	7"
Depth (D2):	1.5"
Height:	9"
Width:	11.5"
Weight: (without options)	13.5 lbs

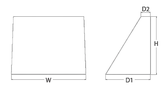

Introduction

The WDGE LED family is designed to meet specifier's every wall-mounted lighting need in a widely accepted shape that blends with any architecture. The clean rectilinear design comes in four sizes with lumen packages ranging from 1,200 to 25,000 lumens, making it ideal for numerous applications. Embedded with nLight® AIR wireless controls, the WDGE family provides additional energy savings and code compliance.

WDGE2 with industry leading precision refractive optics provides great uniform distribution and optical control. When combined with multiple integrated emergency battery backup options, WDGE2 with PIR1 sensor and emergency option, the WDGE2 becomes the ideal wall-mounted lighting solution for pedestrian scale applications in any environment.

design select

Items marked by a shaded background qualify for the Design Select program and ship in 15 days or less. To learn more about Design Select, visit www.acuitybrands.com/designselect.
*See ordering tree for details

WDGE LED Family Overview

Luminaire	Optics	Standard 0-10V CCT	Color Tuning CCT	Control	Approximate Delivered Lumens, 4000K, 80CRI						
					P0	P1	P2	P3	P4	P5	P6
WDGE1 LED	Visual Comfort	4W		Standalone / nLight	750	1,200	2,000	--	--	--	--
WDGE2 LED	Visual Comfort	10W	10W	Standalone / nLight	--	1,200	2,000	3,000	4,500	6,000	--
WDGE3 LED	Precision Refractive	10W	10W	Standalone / nLight	700	1,200	2,000	3,200	4,200	--	--
WDGE3 LED	Precision Refractive	15W	18W	Standalone / nLight	--	2,500	8,500	10,800	12,800	--	--
WDGE4 LED	Precision Refractive			Standalone / nLight	--	12,000	16,000	18,000	20,000	22,000	25,000

Ordering Information

EXAMPLE: WDGE2 LED P3 40K 80CRI T3M MVOLT SRM DDBXD

Series	Package	Color temperature	CRI	Distribution	Voltage	Mounting
WDGE2 LED	P0 One light engine P1* One light engine P2* One light engine P3* One light engine P4* One light engine P5 One light engine **Related options** P10** P12* P11** P13*	27K 2700K 30K 3000K 35K 3500K 40K 4000K 50K 5000K	80CRI 90CRI	T1S Type I Short T2M Type II Medium T3M Type III Medium T4M Type IV Medium T5W Forward Throw Medium T5VW Type V Very Wide T5AW Type V Asymmetric Wide TFTM Forward throw medium	MVOLT (120V-277V)* 347* (347V-480V)** 480* (480V)**	**Shipped included** SRM Surface mounting bracket ICW Indoor Canopy Ceiling Washer bracket (dry-damp locations only)* **Shipped separately** WSG 1/16inch Architectural wall gasket* PBBW Surface-mounted back box (top, left, right conduit entry). Use when there is no junction box available*

Options		Finish
E10WH Emergency battery backup, Certified in CA Title 20 MAEDBS (10W, 3"C min) E20WC Emergency battery backup, Certified in CA Title 20 MAEDBS (18W, -20°C min) PE Photocell, Button Type* DMG 0-10V dimming wires pulled outside fixture (for use with an external control, ordered separately)* BCE Battery conduit entry for back box (7/8"dia). Total of 4 entry points. CCE Coastal Construction*	**Standalone Sensors/Controls** PIR Bi-level (100/35%) motion sensor for 8-15' mounting heights. Intended for use on switched circuits with external dusk to dawn switching. PIRH Bi-level (100/35%) motion sensor for 15-30' mounting heights. Intended for use on switched circuits with external dusk to dawn switching. PIR1FC1V Bi-level (100/35%) motion sensor for 8-15' mounting heights with photocell pre-programmed for dusk to dawn operation. PIRH1FC3V Bi-level (100/35%) motion sensor for 15-30' mounting heights with photocell pre-programmed for dusk to dawn operation. **Networked Sensors/Controls** NCR2B2 PIR Embedded wireless controls by nLight with Passive Infrared Occ sensor and on/off photocell for 8-15' mounting heights. NCR2B2 PIRH Embedded wireless controls by nLight with Passive Infrared Occ sensor and on/off photocell for 15-30' mounting heights. NCR2BSM2 PIR Embedded wireless controls by nLight with UL924 listed emergency operations, Passive Infrared Occ sensor and on/off photocell for 8-15' mounting heights. NCR2BSM2 PIRH Embedded wireless controls by nLight with UL924 listed emergency operations, Passive Infrared Occ sensor and on/off photocell for 15-30' mounting heights. See page 4 for out of box functionality.	**Shipped included** SPD20KV 20KV surge protection BS Bird spikes (field install required) **Shipped separately** EBGR External Glare Shield (reversible, field install required, matches housing finish) BSSR Bird Spikes (field install required)	DDBXD Dark bronze DBLXD Black DNAXD Natural Aluminum DWHXD White DSSXD Sandstone DDBTXD Textured dark bronze DBLBXD Textured black DNATXD Textured natural aluminum DWHGXD Textured white DSSTXD Textured sandstone

LITHONIA LIGHTING. COMMERCIAL OUTDOOR One Lithonia Way • Conyers, Georgia 30012 • Phone: 1-800-705-SERV (7378) • www.lithonia.com
©2019-2025 Acuity Brands Lighting, Inc. All rights reserved.
WDGE2 LED Rev. 04/21/25

3 WALL PACK

WDGE2 LED P0 27K 80CRI T1S OR APPROVED EQUAL

Radean Post Top
LED Area Luminaire

Catalog Number
Notes
Type

Fill the Tab key or mouse over the page to see all interactive elements.

Specifications

EPA:	1.02 ft² (0.105 m²)
Length:	24" (61 cm)
Width:	24" (61cm)
H1 Luminaire Height:	4" (10.16cm)
H2 Luminaire Height:	26" (66.04cm)
Weight:	38lbs (17.24Kgs)

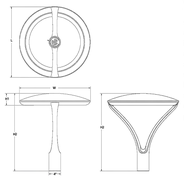

Introduction

The architecturally-inspired shape of the RADEAN™ post top area luminaire embodies the grace and strength of the RADEAN family. The twin copper-core cast aluminum arms support the slender superstructure, creating a beautiful sculpture by day transforming into a beacon of comfort by night. Triangular arms redirect reflection maintaining its visually quiet appearance. With sleek lines and simple silhouettes, these LED luminaires use specialized lighting and visual comfort to transform common areas like courtyards, outdoor retail locations, universities and corporate campuses into pedestrian-friendly nighttime environments.

Ordering Information

EXAMPLE: RADPT LED P3 30K SYM MVOLT PT4 PE DNAXD

RADPTLED						
Series	Performance package	Color temperature	Distribution	Voltage	Mounting	
RADPT LED	P1 5,000 Lumens P2 7,000 Lumens P3 7,000 Lumens P4 10,000 Lumens P5 15,000 Lumens	27K 2700K 30K 3000K 35K 3500K 40K 4000K 50K 5000K	SYM Symmetric type V ASY Asymmetric type IV FWAY Pathway type II	MVOLT* 277* (120-277V) UNV 347 480 480 208* 240*	PT4 Slip-mount to 4" (4") round, metal pole RADPT2S Slips over a 2 3/8" diameter tenon (4"tall tenon required) RADPT2S Slips over a 2 7/8" diameter tenon (4"tall tenon required)	

Control options	Other options	Finish
Shipped installed NLTAIR2 nLight AIR 2.0 enabled * PE Button photocell * FAO Field adjustable output * DMG 0-10v dimming wires pulled outside fixture (for use with an external control, ordered separately) *	SF Single fuse * DF Double fuse * R90 Rotated optics *	**Shipped installed** RD Mounting shield

Finish (cont.)	
DDBXD Dark bronze	DDBTXD Textured dark bronze
DBLXD Black	DBLBXD Textured black
DNAXD Natural aluminum	DNATXD Textured natural aluminum
DWHXD Textured white	

LITHONIA LIGHTING. COMMERCIAL OUTDOOR One Lithonia Way • Conyers, Georgia 30012 • Phone: 1-800-705-SERV (7378) • www.lithonia.com
©2011-2024 Acuity Brands Lighting, Inc. All rights reserved.
RADPT LED Rev. 11/14/24

2 AREA LIGHT

RADPT P1 27K PATH HS OR APPROVED EQUAL

LUMINIS

MA30
MAYA
BOLLARD

PROJECT NAME: QUANTITY: TYPE:

ORDERING CODE:

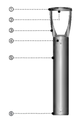

① Cast aluminum LED heat sink.
② Optical system assembly
③ Set of two cast aluminum supporting struts.
④ Removable cast aluminum cover for easy access to electrical components and driver.
⑤ Ø 6" (152mm) extruded aluminum base stand.
⑥ Cast aluminum anchor plate.

MA30

MATERIALS

Maya is made of corrosion resistant 356 aluminum alloy with a copper (CU) content of less than 0.1%. COB LED is assembled on a thick pad housing chamber designed with a heat sink pattern to optimize heat dissipation and luminaire efficacy. The power supply is enclosed in an isolated chamber allowing a quick access for electrical maintenance without disturbing the optical light chamber. COB LED is removable and replaceable for ease of maintenance or lighting upgrade.

ELECTRICAL DRIVER

Driver is 0-10V dimming-ready (dims to 10%) with 120-277 multi-volt (50-60Hz) or 347-480 high-volt (50-60Hz) operating temperature range of -30ºC/-22ºF to 45ºC/113ºF, output over voltage protection, output over current protection and output short circuit protection with auto-recovery. Optional 347/480V available on selected models.

LED LIGHT ENGINE

Type II, III, IV or V light distribution via high performance optical lenses. Offered in 2700K, 3000K, 3500K, 4000K with 80 CRI, 70% LED lumen maintenance at 60,000 hours (L70/B50) based on IESNA LM-80-08 LED extrapolated life, calculated per IESNA TM-21-21. Optional true amber LED for turtle sensitive areas.
Wavelengths: 580nm to 597nm.
RGBW with white CCT available in 3000K and 4000K.
Quad chip technology, enabling optimal color mixing under each individual optic.

FINISH

Five-stage preparation process includes preheating of cast aluminum parts for air extraction, and an environmentally friendly alloy sealant. Polyester powder coating is applied through an electrostatic process, and oven cured for long term finish.

CERTIFICATION

UL Certified to Canadian and U.S. safety standards. Certified for use in wet locations. Rated IP65. Photometric testing performed by an independent laboratory in accordance with IES LM-79-08 standards at 25ºC. Actual performance may differ as a result of end-user environment and application.

WARRANTY

5-year limited warranty. This is the only warranty provided and no other statements in this specification sheet create any warranty of any kind. All other express and implied warranties are disclaimed. Complete warranty terms located at: https://www.acuitybrands.com/support/warranty/terms-and-conditions

MOUNTING

Mounts with a set of three 1/2"-13 x 18" lg. galvanized anchor bolts.

MEASUREMENTS

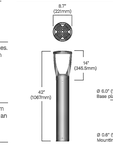

LUMINIS.COM
Toll free: (866) 586-4647 | Fax: (514) 683-8872 | Email: info@luminis.com
260 Labrosse, Pointe-Claire (QC) Canada H9R 5L5

MA30
Rev. 02/21/25

© 2025 Acuity Brands Lighting Canada, Inc. All rights reserved. Specifications subject to change without notice.

Page 1 of 5

LUMINIS

MA30
MAYA
BOLLARD

ORDERING CODE

*SERIES	*LIGHT OUTPUT	*DISTRIBUTION	*CCT	*VOLTAGE	BOLLARD HEIGHT
MA30	Static White L1L10 1344 lm / 12w L1L20 2335 lm / 22w L1L30 3230 lm / 33w L1L40 4024 lm / 50w True Amber L1LK2A* 569 lm / 11w Delivered lumens calculated at 4000K/80CRI except for amber, Type V distribution. Typical power consumption. Refer to LCF table for outputs at other CCTs.	L2D Type II L04 Type IV L05 Type V	27K 2700K 30K 3000K 35K 3500K 40K 4000K Add-on	120 120V 277 277V 347 347V 480 480V HVOLT 347V-480V MVOLT 120V-277V	PR6 Optional pedestal mount adaptor. OAH 20.5"*

FUSE	PHOTOCELL	SURGE PROTECTOR	GFI	EMERGENCY
FS Fuse	PH Photocell*	SP Surge protector 10KV	CGF Circuit ground fault interruption receptacle with clear in-use cover**	REM7 Remote emergency battery, 90 min, 7W*
			GFI Circuit ground fault interruption receptacle*	

SHIELDING ACCESSORIES*	*FINISH		WOOD FINISHES*		ENVIRONMENT	LESS ANCHOR BOLTS
BLC Black light control*	BKT Jet black	DDBXD Dark bronze	ADG American douglas		MG Marine grade paint**	LAB Less anchor bolts
	BZT Bronze	DBLXD Black	BRC Birch			
	CHT Champagne	DNAXD Natural aluminum	CHN Chestnut			
	DGT Gun metal	DWHXD White	CRY Cherry			
	GRT Titanium gray	DSSXD Sandstone	KNY Knotty pine			
	MST Matte silver	DDBTXD Textured dark bronze	KNP Knotty pine			
	SGT Steel gray	DBLBXD Textured black	MPL Maple			
	WHT Snow white	DNATXD Textured natural aluminum	OFL Oak			
	CMC Custom matched color**	DWHGXD Textured white	RSW Rosewood			
	RAL RAL color**		TEK Teak			
			WLN Walnut			

NOTES
*- Denotes a required field
1- Delivered lumens with all channels turned on. RGBW uses DMX512/RDM as a control input. Available only with L1LK2A. Refer to LCF table for outputs.
2- For DOE certification compliance, luminaire must be ordered with 3000K or warmer.
3- 35" x 66".
4- Lumen conversion factor (LCF) 0.5.
5- Not available with 9L.
6- Painted to match fixture color.
7- Remote mount 50ft - 12" conduit. Requires enclosure with access cover. Not available with 347V, 480V or HVOLT. Cable between fixture and remote box is provided by others.
8- Not available with LDS. Can be installed in the field.
9- Contact factory to coordinate custom matching color.
10- Specify RAL number.
11- Two wood finish not applied to the fixture head or accessories. Additional delay required. Not compatible with marine grade paint or metallic/iron oxides.
12- Marine grade paint for harsh, coastal environment and exposure to salt water. Additional delay required.
13- Marine grade paint for harsh, coastal environment and exposure to salt water. Additional delay required.

LUMINIS.COM
Toll free: (866) 586-4647 | Fax: (514) 683-8872 | Email: info@luminis.com
260 Labrosse, Pointe-Claire (QC) Canada H9R 5L5

MA30
Rev. 02/21/25

© 2025 Acuity Brands Lighting Canada, Inc. All rights reserved. Specifications subject to change without notice.

Page 2 of 5

1 BOLLARD

MA30-L1L10-LD2-40K OR APPROVED EQUAL

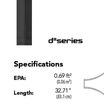

D-Series Size 1
LED Area Luminaire

Catalog Number
Notes
Type

Fill the Tab key or mouse over the page to see all interactive elements.

Specifications

EPA:	0.69 ft² (0.06 m²)
Length:	32.7" (83.1cm)
Width:	14.26" (36.2cm)
Height H1:	7.88" (20.0cm)
Height H2:	2.73" (6.9 cm)
Weight:	34 lbs (15.4 kg)

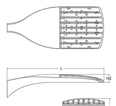

Design Select options indicated by #Border background.

design select

Items marked by a shaded background qualify for the Design Select program and ship in 15 days or less. To learn more about Design Select, visit www.acuitybrands.com/designselect.
*See ordering tree for details

Ordering Information

EXAMPLE: DSX1 LED P7 40K 70CRI T3M MVOLT SPA NLTAIR2 PIRHN DDBXD

DSX1 LED

Series	Optics	Color temperature	CRI	Distribution	Voltage	Mounting
DSX1 LED	**Forward optics** (this section 70CRI only) P1 P5 30K 3000K P2 P7 40K 4000K P3 P8 50K 5000K P4 P9 P5 **Rotated optics** P10* P12* P11* P13*	27K 2700K 30K 3000K 35K 3500K 40K 4000K 50K 5000K	70CRI 80CRI 90CRI Amber	T1S Type I Short T2S Type II Short T2M Type II Medium T3S Type III Short T3M Type III Medium T4M Type IV Medium T4W Type IV Wide T5S Type V Short Narrow T5M Type V Medium T5W Type V Wide BLC3 Type III backlight control* BLC4 Type IV backlight control* LCCO Left corner cutoff* RCCO Right corner cutoff*	MVOLT (120V-277V)* HVOLT (347V-480V)** 3ISCT (277V - 480V)**	**Shipped included** SPA Square pole mounting (RB drilling) RPA Round pole mounting (RB drilling) SPA3 Square pole mounting @3 drilling* RPA3 Round pole mounting @3 drilling* SPABW Square narrow pole mounting #8 drilling WBA Wall bracket * WA Wall arm adapter (mount on 2 3/8" OD horizontal mast)

Controls/options	Mounting	Finish
Shipped installed NLTAIR2 PIRHN nLight AIR gen 2 enabled with bi-level motion / ambient sensor, 8-40' mounting height, ambient sensor enabled at 2fc (21.5 lux)* PIR High/low, motion/ambient sensor, 8-40' mounting height, ambient sensor enabled at 2fc (21.5 lux)* PER NEMA twist-lock receptacle only (controls ordered separately)* PIRS Fine-pitch receptacle only (controls ordered separately)*,**	PERT Seven-pin receptacle only (controls ordered separately)*,** EAD Field adjustable output*,**,*** BL30 Bi-level switched dimming, 30%*,** BL50 Bi-level switched dimming, 50%*,** DMG 0-10v dimming wires pulled outside fixture (for use with an external control, ordered separately)*,** DS Dual switching*,**,***	**Shipped included** SPD20KV 20KV surge protection HS Houseside shield (black finish standard)*,** L90 Left rotated optics*,** R90 Right rotated optics*,** CCE Coastal Construction*,** HA 50°C ambient operation*,** BAA Buy America(n) Act and/or Build America Buy America Qualified SF Single fuse (120, 277, 347V)*,** DF Double fuse (208, 240, 480V)*,** **Shipped separately** EGSR External Glare Shield (reversible, field install required, matches housing finish) BSSR Bird Spikes (field install required)

Finish (cont.)	
DDBXD Dark bronze	DDBTXD Textured dark bronze
DBLXD Black	DBLBXD Textured black
DNAXD Natural aluminum	DNATXD Textured natural aluminum
DWHXD Textured white	DWHGXD Textured white

LITHONIA LIGHTING. COMMERCIAL OUTDOOR One Lithonia Way • Conyers, Georgia 30012 • Phone: 1-800-705-SERV (7378) • www.lithonia.com
©2011-2025 Acuity Brands Lighting, Inc. All rights reserved.
DSX1-LED Rev. 04/29/25 Page 1 of 10

5 PARKING AREA LIGHT

RADPT P1 27K PATH HS OR APPROVED EQUAL

SSS Square Straight Steel Poles

TECHNICAL INFORMATION — EPA (ft²) with 1.3 gust

Catalog Number	Nominal Shaft Length (ft.)*	Pole Shaft Size (Base in. x Top in. x ft.)	Wall Thick (in.)	Gauge	EPA (ft²) with 1.3 gust					
					80 MPH	Max. weight	90 MPH	Max. weight	100 MPH	Max. weight
SSS 10 4C	10	4.0 x 10.0	0.120"	11	30.6	765	23.8	595	18.9	473
SSS 12 4C	12	4.0 x 12.0	0.120"	11	24.4	610	18.8	470	14.8	370
SSS 14 4C	14	4.0 x 14.0	0.120"	11	19.9	498	15.1	378	11.7	293
SSS 16 4C	16	4.0 x 16.0	0.120"	11	15.9	398	11.8	295	8.9	223
SSS 18 4C	18	4.0 x 18.0	0.120"	11	12.6	315	9.2	230	6.7	168
SSS 20 4C	20	4.0 x 20.0	0.120"	11	9.6	240	6.7	167	4.5	150
SSS 20 4G	20	4.0 x 20.0	0.179"	7	14	350	11	275	8	200
SSS 20 5C	20	5.0 x 20.0	0.120"	11	17.7	443	12.7	343	9.4	235
SSS 20 5G	20	5.0 x 20.0	0.179"	7	26.1	783	21.4	535	16.2	405
SSS 25 4C	25	4.0 x 25.0	0.120"	11	4.8	150	2.6	100	1	50
SSS 25 4G	25	4.0 x 25.0	0.179"	7	10.8	270	7.2	180	5.4	135
SSS 25 5C	25	5.0 x 25.0	0.120"	11	9.8	245	6.3	157	3.2	100
SSS 25 5G	25	5.0 x 25.0	0.179"	7	18.5	463	13.3	333	9.5	238
SSS 30 4G	30	4.0 x 30.0	0.179"	7	6.7	168	4.4	110	2.6	65
SSS 30 5C	30	5.0 x 30.0	0.120"	11	4.7	150	2	50	--	--
SSS 30 5G	30	5.0 x 30.0	0.179"	7	10.7	267	6.7	167	3.9	100
SSS 30 6G	30	6.0 x 30.0	0.179"	7	19	475	13.2	330	9	225
SSS 35 5G	35	5.0 x 35.0	0.179"	7	5.9	150	2.5	100	--	--
SSS 35 6G	35	6.0 x 35.0	0.179"	7	13.4	310	7.6	190	4.2	105
SSS 39 6G	39	6.0 x 39.0	0.179"	7	7.2	180	3	75	--	--

Catalog Number	EPA (ft²) with 1.3 gust		Approximate ship weight (lbs.)
	110 MPH	Max. weight	
SSS 10 4C	16.6	415	75
SSS 12 4C	12.9	323	90
SSS 14 4C	10.2	255	100
SSS 16 4C	7.7	193	115
SSS 18 4C	5.8	145	125
SSS 20 4C	4.2	105	140
SSS 20 4G	7	175	198
SSS 20 5C	8.2	205	205
SSS 20 5G	13.9	348	265
SSS 25 4C	2.3	58	170
SSS 25 4G	5.2	130	245
SSS 25 5C	3	75	260
SSS 25 5G	8.9	223	320
SSS 30 4G	3.2	80	285
SSS 30 5C	2.3	58	305
SSS 30 5G	5.1	128	365
SSS 30 6G	6.4	160	440
SSS 35 5G	2.9	73	360
SSS 35 6G	6.5	163	440
SSS 39 6G	3.6	90	520

NOTE: EPA values are based ASCE 7-93 wind map.
*Use 12 ft increments, add -4 to the pole height. Ex: 20-4=guide 20ft lbs.

TECHNICAL INFORMATION — EPA (ft²) WITH 3-SECOND GUST PER AASHTO 2013

Series	Mounting Height (ft.)*	Shaft Base Size	90 MPH	Max. weight	100 MPH	Max. weight	110 MPH	Max. weight	120 MPH	Max. weight	130 MPH	Max. weight	140 MPH	Max. weight	150 MPH	Max. weight	Approximate ship weight (lbs.)
SSS	30	4C	20	500	16	400	13	325	10	250	8	200	6.5	163	5	125	4	100	90
SSS	34	4C	13.5	338	19	250	7.2	188	6	150	4.5	113	3.5	88	2.5	63	1.5	38	105
SSS	34	4C	16.5	263	7.5	188	5.5	138	4	100	3	75	1.5	38	1	25	1	25	115
SSS	18	4C	8	200	5.5	138	4	100	2.5	63	1.5	38	0.5	13	--	--	--	--	125
SSS	18	4G	13	325	8.5	238	7	175	5	125	3.5	88	2.5	63	1.5	38	185
SSS	18	5C	11	325	9.5	238	6.5	163	4.5	113	3	75	1.5	38	1	13	175
SSS	20	4C	6	150	4	100	2.5	63	1	25	--	--	--	--	--	--	140
SSS	20	4G	10.5	263	6.5	188	5.5	138	3.5	88	2	50	1	25	--	--	205
SSS	20	5C	10	200	7	175	4.5	113	2.5	63	1	25	--	--	--	--	185
SSS	20	5G	20	500	13	325	11.5	288	8.5	213	6	150	4.5	113	3	75	265
SSS	25	4C	2	50	0.5	13	--	--	--	--	--	--	--	--	--	--	170
SSS	25	4G	5.5	138	3	75	1.5	38	--	--	--	--	--	--	--	--	245
SSS	25	5C	4.5	113	2	50	--	--	--	--	--	--	--	--	--	--	225
SSS	25	5G	12	300	8.5	213	5.5	138	3	75	1.5	38	--	--	--	--	360
SSS	25	6G	19	475	11.5	288	9	225	5.5	138	3	75	1.5	25	--	--	440
SSS	30	4G	1.5	38	--	--	--	--	--	--	--	--	--	--	--	--	295
SSS	30	5C	--	--	--	--	--	--	--	--	--	--	--	--	--	--	265
SSS	30	5G	6.5	163	3.5	88	1	25	--	--	--	--	--	--	--	--	380
SSS	30	6G	11	275	6	150	2.5	63	--	--	--	--	--	--	--	--	520
SSS	35	5G	2	50	--	--	--	--	--	--	--	--	--	--	--	--	440
SSS	35	6G	4	100	--	--	--	--	--	--	--	--	--	--	--	--	540
SSS	39	6G	--	--	--	--	--	--	--	--	--	--	--	--	--	--	665

NOTE: ASHTO 2013 design criteria is the most common EPA and uses wind map ASCE7-05. Please review the project spec document to determine the correct design criteria for the poles on your jobsite.
*Use 12 ft increments, add -4 to the pole height. Ex: 20-4=guide 20ft lbs.

LITHONIA LIGHTING. OUTDOOR One Lithonia Way Conyers, GA 30012 Phone: 800-705-SERV (7378) TechSupport-LightingEA@acuitybrands.com www.lithonia.com
©1994-2025 Acuity Brands Lighting, Inc. All rights reserved.
Rev. 02/22/25

POLE-SSS

4 RESIDENTIAL SCONCE

SYP400-L1L30-FLD OR APPROVED EQUAL

LUMINIS

SYP400
SYRIOS PRO
WALL

PROJECT NAME: QUANTITY: TYPE:

ORDERING CODE:

① Robust cast aluminum wall mounting box.
② Sturdy galvanized steel mounting plate.
③ Seamless extruded aluminum cylindrical housing.
④ Asymmetric heatsink for perfect blend of clean aesthetic and efficient heat dissipation.
⑤ Sleek and durable sealed cast aluminum up or down light assembly.
⑥ 30º tilt and 359º rotation for light adjustability. The module must be fixed in a horizontal position to meet DA certification.
⑦ Faceted specular aluminum reflector offers smooth lighting and reduced glare (NWFLD/VWD). White TIR collimator lens focuses light in a very narrow beam.

SYP400

MATERIALS

Syrios Pro is made of corrosion resistant 360 aluminum alloy with a copper (CU) content of less than 0.1%. The main housing is made of seamless 6063 extruded aluminum, with an integrally sealed LED light module designed for optimal heat dissipation, and lighting performance.

ELECTRICAL DRIVER

Driver is 0-10V dimming-ready (dims to 1%) with 120-277 multi-volt (50-60Hz) or 347-480 high-volt (50-60Hz) operating temperature range of -30ºC/-22ºF to 45ºC/113ºF, output over voltage protection, output over current protection and output short circuit protection with auto-recovery.

LED LIGHT ENGINE

Offered in 3000K, 4000K and 5000K with minimum 70 CRI and 90 CRI. Standard 3-Step MacAdam Ellipse (SDCM) color consistency. Rated for 60,000 hours (L70/B50) at 25ºC/77ºF. Reported values based on ambient temperature of 25ºC/77ºF. Power factor >0.9 at full load. Total harmonic distortion <20% at full load.

FINISH

Five-stage preparation process includes preheating of cast aluminum parts for air extraction, and an environmentally friendly alloy sealant. Polyester powder coating is applied through an electrostatic process, and oven cured for long term finish.

CERTIFICATION

UL Certified to Canadian and U.S. safety standards. Certified for use in wet locations. Rated IP65. Photometric testing performed by an independent laboratory in accordance with IES LM-79-08 standards at 25ºC. Actual performance may differ as a result of end-user environment and application.

WARRANTY

5-year limited warranty. This is the only warranty provided and no other statements in this specification sheet create any warranty of any kind. All other express and implied warranties are disclaimed. Complete warranty terms located at: https://www.acuitybrands.com/support/warranty/terms-and-conditions

MOUNTING

The mounting plate is designed to fit on a 4" (102mm) octagonal electrical box using 3.8" (89mm) C/C mounting holes. Additional mounting holes are provided as per site requirements.

MEASUREMENTS

Maximum weight: 10 lbs (4.5 kg)

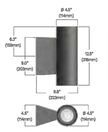

LUMINIS.COM
Toll free: (866) 586-4647 | Fax: (514) 683-8872 | Email: info@luminis.com
260 Labrosse, Pointe-Claire (QC) Canada H9R 5L5

SYP400
Rev. 05/02/25

© 2025 Acuity Brands Lighting Canada, Inc. All rights reserved. Specifications subject to change without notice.

Page 1 of 4

LUMINIS

SYP400
SYRIOS PRO
WALL

ORDERING CODE

*SERIES	*DOWNLIGHT OUTPUT	*DOWNLIGHT DISTRIBUTION	*CCT	*VOLTAGE	DOWNLIGHT LENS	LOUVERS
SYP400	Static White L1L10 1344 lm / 12w L1L20 2335 lm / 22w L1L30 3230 lm / 33w RGBW L1RGBW** 338 lm / 24w True Amber L1LK2A* 544 lm / 9w Delivered lumens calculated at 4000K/80CRI except for RGBW and amber. Fixed optic distribution. Typical power consumption. Refer to LCF table for outputs at other CCTs. Very Narrow Distribution L1LD6 681 lm / 10w Delivered lumens calculated at 4000K/80CRI. Very narrow optic distribution. Typical power consumption. Refer to LCF table for outputs at other CCTs.	NR Narrow optic 15° FLD Flood optic 35° VWD Very wide optic 95° VNR Very narrow optic 6° Required field for all outputs except True amber.	27K 2700K 30K 3000K 35K 3500K 40K 4000K Add-on AWB Wrawlengths: 586nm to 597nm	120 120V 277 277V 347 347V 480 480V HVOLT 347V-480V MVOLT 120V-277V	EBL Elliptical spread lens**	HL Hexcell louver
					BL Scotia lens**	

CONDUIT COVER	MOUNTING DIRECTION	PHOTOCELL	SURGE PROTECTOR	EMERGENCY
SWK Decorative cover for 3/4" conduit junction box*	UP Required for uplight installation	PH Photocell**	SP Surge protector	REM7 Remote emergency battery, 90 min, 7W*

| CONTRO

HOLOPHANE
LEADER IN LIGHTING SOLUTIONS

Catalog Number:

Notes:

Type:

PUCL3
Utility Tuft Series Luminaire Full Cutoff LED3

Mechanical
- Heavy-grade A360 cast aluminum (<1% copper)
- Tool-less access with a spring-loaded latch
- Hidden hinge door allowing the door to swing open and remain open
- Optional internal or external NEMA twist lock photocontrol receptacle. Housing contains a tempered glass window to allow light to reach the cell for internal versions.
- Die-formed aluminum that will accept 3" high by 2-7/8" to 3-1/8" O.D. pole tenon
- Decorative top cover contains stainless steel hinge which secures entry the LED optical chamber
- Polyester powder coat paint to ensure maximum durability
- Rigorous multi-stage pre-treating and painting process yields a finish that achieves a scribe creepage rating of 8 (per ASTM D1654)
- Exceeds 3000 hours salt spray rating in scribe chamber (operated per ASTM B117) for standard paint #63 finish color
- RAL (RALxxxxDCH) paint colors are Super Durable Corrosion Resistant, 80% gloss.

Electrical
- Surge protection meets ANSI/IEEE C62.41.2 10kV/10kA.
- Standard SPD meets 20kV/10kA per ANSI C136.2-2015.
- Quick disconnect connectors for ease of installation and maintenance.
- Three pole terminal block is standard, with optional fused inserts for ease of installation.
- Driver is capable to 10v dimmable driven meets maximum total harmonic distortion (THD) of 20%, >0.90 Power Factor and is ROHS compliant.
- Maximum operating temperature is +40°C.
- Electronic driver has an estimated minimum life of 100,000 hours at 25°C.

Optical
- IP65 rated optical compartment
- LED circuit board located in the top cover.
- Asymmetric or Symmetric zero uplight distributions
- 2700K, 3000K and 4000K CCT
- 70CRI Standard

Control Options
- Field Adjustable Output (FO) module - Onboard driver that adjusts the light output and input wattage to meet site specific requirements. The output can be adjusted in 1% increments from 50-100%.
- nLight Air ODEN outdoor fixture-mounted motion and photo sensor features a dual radio to communicate wirelessly to other nLight Air devices for group response to motion, on/off control in response to daylight and by switch—WSDENS

- Long life photocontrol, 20 years – PCLL, PSA and PAB with DTL
- 7 pin photocontrol receptacle internally (PR7) or externally (PR7E) mounted in place of the finial
- DTL DIN 4-conductor bracket with external mounted antenna - DINBRA

Manufacturing
- Manufactured in Crawfordsville, Indiana, ARRA compliant
- 100% electrical testing on all luminaires before shipment
- Ten (10) years minimum experience in manufacturing LED based products

Certification and Standards
- Luminaire shall be UL 1598 - Wet Location Safety Listing
- Suitable for operation in an ambient temperature -40°C (-40°F) to 40°C (104°F) per UL certification for performance packages P05 thru P100 Type 2, 3 & 5 no glass, P05 thru P90 Type 2, 3, 4 & 5 clear glass and P100 Type 2, 3, 4 & 5 clear glass.
- Suitable for operation in an ambient temperature -40°C (-40°F) to 35°C (95°F) per UL certification for performance packages P100 Type 4S no glass, P100 Type 2, 3, 4 & 5 clear glass and P100 Type 3 & 5 frosted glass
- LM79 compliant
- DesignLights Consortium™ (DLC) qualified product. Not all versions of this product may be DLC qualified. Please check the DLC Qualified Products List at www.designlights.org/QPL to confirm which versions are qualified.

Government Procurement
BAA – Buy America Act: Product qualifies as assembled end product under the Buy American Act as implemented in the FAR and DFARS. Product also qualifies as manufactured in the United States under ODT Buy America regulations.
BABA – Build America Buy America: Product qualifies as produced in the United States under the definitions of the Build America, Buy America Act.
Please refer to www.acuitybrands.com/resources/buy-american for additional information.

Warranty
5-year limited warranty. This is the only warranty provided and no other statements, whether written or oral, shall create any warranty of any kind. All other express and implied warranties are disclaimed. Complete warranty terms located at: www.acuitybrands.com/support/warranty/terms-and-conditions

Note: Actual performance may differ as a result of end-user environment and application.
All values are design or typical values, measured under laboratory conditions at 25 °C.
Specifications subject to change without notice.

DIMENSIONAL DATA

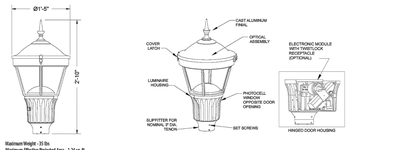

Maximum Weight - 25 lbs
Maximum Effective Projected Area - 1.24 sq. ft.

© 2020-2025 Acuity Brands Lighting, Inc. All rights reserved. Rev. 03/07/25 Specifications subject to change without notice.

PUCL3
Utility Tuft Series Luminaire Full Cutoff LED3

ORDERING INFORMATION (refer to page 3 for configurable options)

Example: PUCL3 P20 30K MVOLT FC3 BK NF PR7E

Series	Led performance package	LED Color temperature	Voltage	Optics	Housing color	Finial
PUCL3 Utility Tuft LED FCO	P05 3,400 nominal lumens	27K 2700K CCT	MVOLT Auto-sensing voltage (120 thru 277) 50/60 HZ	FC2 Type 2 distribution cutoff full cutoff	BK Black	NF None
	P10 4,500 nominal lumens	30K 3000K CCT		FC3 Type 3 distribution cutoff full cutoff	GR Gray	BL Ball
	P20 5,500 nominal lumens	40K 4000K CCT	HVOL3 Auto-sensing voltage (347 thru 480) 50/60 HZ	FC5 Type 5 distribution full cutoff	GA Graphite	SK Spike
	P30 7,000 nominal lumens				GN Green	
	P40 8,000 nominal lumens		XVOL3 Auto-sensing voltage (277 thru 480) with enhanced power quality protection	FO4 Type 4 distribution full cutoff	PP Prime paint	
	P50 9,500 nominal lumens				WH White	
	P60 10,300 nominal lumens			PC5 Type 5 distribution full cutoff	BZ Bronze	
	P70 11,400 nominal lumens				CWC Custom color match	
	P80 12,400 nominal lumens					
	P100 13,300 nominal lumens					

Options Option Compatibility Matrix on page 2 of 8

CONTROLS OPTIONS		PREWIRED LEAD OPTIONS		OPTIC OPTIONS	
A0	Field Adjustable Output	L10	1.5 ft prewired leads	CLGL	Clear tempered glass lens
DINBRA	DTL DIN mode bracket with external mounted antenna, DTL DIN node ordered and shipped separately	L15	3 ft prewired leads	FBGL	10% Frosted tempered glass lens
PR7	NEMA twistlock dimming photocontrol receptacle - 7 Pin	L10	10 ft prewired leads	HSS	Louvered house side shield
PR7E	NEMA Twist Lock Dimming photocontrol receptacle - 7 PIN (Must use NF Finial Option)	L20	20 ft prewired leads	LENS REVEAL COLOR OPTIONS	
PCLL	Long Life DTL Twistlock Photocontrol for Solid State, MVOLT	L25	25 ft prewired leads	MHC	LENS Reveal Plate Painted to match Housing Color
PSA	Long Life DTL Twistlock Photocontrol for Solid State, 347V	L30	30 ft prewired leads	NEMA LABEL OPTIONS	
PAB	Long Life DTL Twistlock Photocontrol for Solid State, 480V			NLT1 1" X 1" ANSI Wattage Label	
SH	Shorting Cap			NLW2 2" X 2" ANSI Wattage Label	
BUDIM	0-10V Wireless Sensing Photocontrols				

Accessories Order as separate catalog number.

HOUSE SIDE SHIELD	
CLHSSHLD	No glass, Type 2 & Type 5 - Louvered house side shield
CLHSSHLD4	No glass, Type 3 & Type 4 - Louvered house side shield
CLHSSLD25	Glass, Type 2 & Type 5 - Louvered house side shield
CLHSSLD4	Glass, Type 3 & Type 4 - Louvered house side shield

FINIAL INFORMATION
Mark Appropriate Box for Finial Options

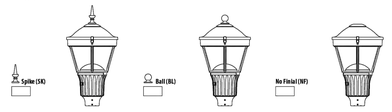

© 2020-2025 Acuity Brands Lighting, Inc. All rights reserved. Rev. 03/07/25 Specifications subject to change without notice.

PUCL3
Utility Tuft Series Luminaire Full Cutoff LED3

The Rapid Ship Pole and Luminaire program provides quick solutions for urgent needs.
The most popular and readily available are available for those urgent projects. Select from the following options to get up to 20 units shipped in 20 working days or less!

ORDERING INFORMATION

Example: PUCL3 P20 30K MVOLT FC3 BK NF PR7E

Series	Lumens/Wattage Package	Color Temperature	Voltage	Optics	Housing Color	Finial
PUCL3 Utility Tuft LED FCO	P05 3,400 nominal lumens	27K 2700 series CCT	MVOLT Auto-sensing voltage (120 thru 277) 50/60 HZ	FC2 Type 2 distribution zero uplight	BK Black	NF None
	P10 4,500 nominal lumens	30K 3000 series CCT	HVOLT Auto-sensing voltage (347 thru 480) 50/60 HZ	FC3 Type 3 distribution zero uplight	GR Gray	BL Bull
	P20 5,500 nominal lumens	40K 4000 series CCT		FC4 Type 4 distribution zero uplight	GH Graphite	SK Spike
	P30 7,000 nominal lumens			FC5 Type 5 distribution zero uplight	GN Green	
	P40 8,000 nominal lumens				WH White	
	P50 9,500 nominal lumens				BZ Bronze	
	P60 10,800 nominal lumens					
	P70 10,700 nominal lumens					
	P80 12,400 nominal lumens					
	P100 13,300 nominal lumens					

Options Option Compatibility Matrix on page 3 of 8

CONTROLS OPTIONS		PREWIRED LEAD OPTIONS		OPTIC OPTIONS	
A0	Field Adjustable Output	L14	1.5 ft prewired leads	CLGL	Clear tempered glass lens
DINBRA	DTL DIN mode bracket with external mounted antenna, DTL DIN node ordered and shipped separately	L03	3 ft. prewired leads	FBGL	10% Frosted tempered glass lens
PR7	NEMA Twist Lock Dimming photocontrol receptacle - 7 PIN (receptacle only	L10	10 ft. prewired leads	HSS	House side shield
PR7E	NEMA Twist Lock Photocontrol Receptacle - 7 PIN. Externally mounted, available with NF option	L20	20 ft. prewired leads	LENS REVEAL COLOR OPTIONS	
PCLL	DTL long life twist lock photocontrol for solid-state MVOLT			MHC	LENS Reveal Plate Painted to match Housing Color
SH	Shorting cap			NEMA LABEL OPTIONS	
				NLW1	NEMA Label 1" x 1"
				NLW2	NEMA Label 2" x 2"

Accessories Order as separate catalog number. (Qty separately if field installed)

HOUSE SIDE SHIELD	
CLHSSHLD25	No glass, Type 2 & Type 5 - Louvered house side shield
CLHSSHLD4	No glass, Type 3 & Type 4 - Louvered house side shield
CLHSSLD25	Glass, Type 2 & Type 5 - Louvered house side shield
CLHSSLD4	Glass, Type 3 & Type 4 - Louvered house side shield

© 2020-2025 Acuity Brands Lighting, Inc. All rights reserved. Rev. 03/07/25 Specifications subject to change without notice.

Assembly Drawing

Description	Height/Width
Assembly Overall Height	15'-0.75"
Luminaire Mounting Height	12'-0"
Pole Height	12'-0"
Pole Shaft OD At Top	0'-4"
Pole Shaft OD At Bottom	0'-4"
Pole Base Height	3'-8"
Pole Base Width	1'-4"

Windload

Passed Wind Speed: 90 mph
Windload Result: 36%
Evaluated per: Non-AASHTO

Anchorage/Orientation Plan

Note: Door = Hand Hole

Ordering Information

Qty	Catalog Number
140	WAE3 P30 30K MVOLT MS GL3 BK OR TBK PR7 PCLL FC LO3
140	CHA 12 F4C 16D C03 BK
140	AB-31-4
1	TMP-105

Customer Approval Signature:

Date:

5 STREET LIGHT - WASHINGTON GLOBE
OR EQUAL, SUBJECT TO CITY OF ROCKVILLE

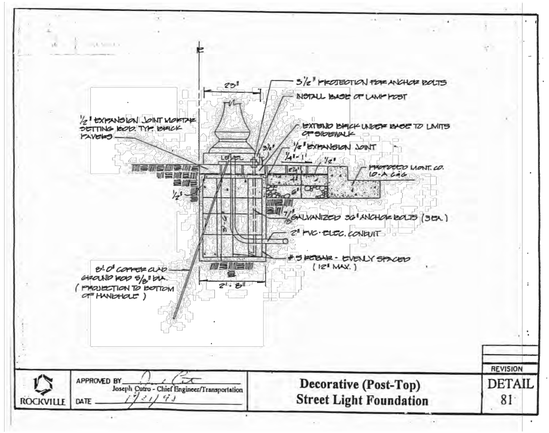

6 STREET LIGHT - DECORATIVE BASE
OR EQUAL, SUBJECT TO CITY OF ROCKVILLE

SHEET NOTES

1. ALL ARCHITECTURAL SCONCE AND WALL PACK WERE CHOSEN TO ILLUMINATE BUILDING DOORWAYS AND ENTRANCES. THESE FIXTURES ARE SUBJECT TO CHANGE WITH THE ARCHITECTURE AND WILL BE DETERMINED AT BUILDING PERMIT PHASE.
2. STREETLIGHTING EQUIPMENT AND LOCATIONS WILL BE REVIEWED AND APPROVED WITH THE PWK PERMIT. APPROVAL OF THE SITE PLAN DOES NOT CONSTITUTE APPROVAL OF THE PUBLIC STREET LIGHTING ELEMENTS.

CALL "MISS UTILITY" AT
1-800257-7777
48 Hours Before Start Of Construction

The excavator must notify all public utility companies with underground facilities in the area of proposed excavation and have those facilities located by the utility companies prior to commencing excavation. The excavator is responsible for compliance with requirements of Chapter 36A of the Montgomery County Code.

Preliminary Not For Construction

C:\ACCACCDocs\Rodgers Consulting\MC-CoR-1455 Research Blvd\Project Files\autocad\Plot Plans\Site Plan\LL-01-02 Lighting Plan & Details.dwg

Pulte Homes

RODGERS CONSULTING
19847 Century Boulevard, Suite 200, Germantown, Maryland 20874
Ph: 301.948.4700 (Main), Fx: 301.948.6256, www.rodgers.com

DESIGN TEAM

Developer:
Pulte Home Company, LLC
9302 Route 29, Suite 1000
Fairfax, VA 22031
Attn: Chris Spahr

Legal:
Lerch Early Brewer
7600 Wisconsin Avenue, Suite 700
Bethesda, Maryland 20814
301.347.3756
Attn: Patricia Harris

Land Planning / Landscape Architect / Civil Engineering:
Rodgers Consulting, Inc.
19847 Century Boulevard, Suite 200
Germantown, Maryland 20878
301.948.4700
Attn: Randall Rentfro

SEAL & SIGNATURE

STATE OF MARYLAND · BRYAN D. WHITE · 3555 · LANDSCAPE ARCHITECT

PROFESSIONAL CERTIFICATION

"I HEREBY CERTIFY THAT THESE DOCUMENTS WERE PREPARED OR APPROVED BY ME, AND THAT I AM A DULY LICENSED PROFESSIONAL LANDSCAPE ARCHITECT UNDER THE LAWS OF THE STATE OF MARYLAND, LICENSE NO. 3555, EXPIRATION DATE: 04/21/28."

1455 RESEARCH BLVD
SITE PLAN - 2026-101-STP
WSSC GRID: 219NW09 & 219NW08, Tax Map: GR13
City Of Rockville, Rockville, Election District 04

ISSUE DATE	DESCRIPTION
2025.07.11	1st Submission
2025.12.09	2nd Submission
2026.03.12	3rd Submission
-	-
-	-

REVISIONS NO	DATE	DESCRIPTION

PROJECT NUMBER	0377AS
DATE	2026.03.12
SCALE	AS SHOWN

DRAWING TITLE
Lighting Details

DRAWING NUMBER
LL-03

2026.04.28 - 10:55 AM

1 A-201 **FRONT ELEVATION**
Scale: 1/8" = 1'-0"

2 A-201 **REAR ELEVATION**
Scale: 1/8" = 1'-0"

NOTE: ELEVATIONS FOR ILLUSTRATIVE PURPOSES ONLY

FLOOR PLANS AND ELEVATION VIEWS ARE ILLUSTRATIVE AND SUBJECT TO CHANGE WITH FINAL DESIGN AND BUILDING PERMIT APPLICATIONS.

FENESTRATION DETAILS, DOOR DETAILS, AND COLORS ARE ILLUSTRATIVE AND SUBJECT TO CHANGE.

CALL "MISS UTILITY" AT
1-800257-7777
48 Hours Before Start Of Construction

The excavator must notify all public utility companies with underground facilities in the area of proposed excavation and have those facilities located by the utility companies prior to commencing excavation. The excavator is responsible for compliance with requirements of Chapter 36A of the Montgomery County Code.

Preliminary Not For Construction

C:\ACC\ACCDocs\Rodgers Consulting\PMC-CoR-1455 Research Blvd\Project Files\autocad\Plot Plans\Site Plan\A-01 Illustrative Architecture.dwg

Pulte Homes

RODGERS CONSULTING
19847 Century Boulevard, Suite 200, Germantown, Maryland 20874
Ph: 301.948.4700 (Main), Fx: 301.948.6256, www.rodgers.com

DESIGN TEAM

Developer:
Pulte Home Company, LLC
9302 Route 29, Suite 1000
Fairfax, VA 22031
Attn: Chris Spahr

Legal:
Lerch Early Brewer
7600 Wisconsin Avenue, Suite 700
Bethesda, Maryland 20814
301.347.3756
Attn: Patricia Harris

Land Planning / Landscape Architect / Civil Engineering:
Rodgers Consulting, Inc.
19847 Century Boulevard, Suite 200
Germantown, Maryland 20878
301.948.4700
Attn: Randall Rentfro

SEAL & SIGNATURE

STATE OF MARYLAND · SUZANNE M. HARRIS · 26328 · PROFESSIONAL ENGINEER

PROFESSIONAL CERTIFICATION
"I HEREBY CERTIFY THAT THESE DOCUMENTS WERE PREPARED OR APPROVED BY ME, AND THAT I AM A DULY LICENSED PROFESSIONAL ENGINEER UNDER THE LAWS OF THE STATE OF MARYLAND, LICENSE NO. 26328, EXPIRATION DATE: 01/15/28."

1455 RESEARCH BLVD
SITE PLAN - 2026-101-STP

WSSC GRID: 219NW09 & 219NW08, Tax Map: GR13
City Of Rockville, Rockville, Election District 04

ISSUE DATE	DESCRIPTION
2025.07.11	1st Submission
2025.12.09	2nd Submission
2026.03.12	3rd Submission
-	-
-	-

REVISIONS
NO DATE DESCRIPTION

PROJECT NUMBER	0377AS
DATE	2026.04.28
SCALE	NTS

DRAWING TITLE
Illustrative Architecture-Condominium

DRAWING NUMBER
A-01

2026.04.28 - 10:56 AM

2 A-202 RIGHT ELEVATION
Scale: 1/8" = 1'-0"

1 A-202 LEFT ELEVATION
Scale: 1/8" = 1'-0"

NOTE: ELEVATIONS FOR ILLUSTRATIVE PURPOSES ONLY

FLOOR PLANS AND ELEVATION VIEWS ARE ILLUSTRATIVE AND SUBJECT TO CHANGE WITH FINAL DESIGN AND BUILDING PERMIT APPLICATIONS.

FENESTRATION DETAILS, DOOR DETAILS, AND COLORS ARE ILLUSTRATIVE AND SUBJECT TO CHANGE.

CALL "MISS UTILITY" AT
1-800257-7777
48 Hours Before Start Of Construction

The excavator must notify all public utility companies with underground facilities in the area of proposed excavation and have those facilities located by the utility companies prior to commencing excavation. The excavator is responsible for compliance with requirements of Chapter 36A of the Montgomery County Code.

Preliminary Not For Construction

C:\ACC\ACCDocs\Rodgers Consulting\MC-CoR-1455 Research Blvd\Project Files\autocad\Plot Plans\Site Plan\A-01 Illustrative Architecture.dwg

Pulte Homes

RODGERS CONSULTING
19847 Century Boulevard, Suite 200, Germantown, Maryland 20874
Ph: 301.948.4700 (Main), Fx: 301.948.6256, www.rodgers.com

DESIGN TEAM

Developer:
Pulte Home Company, LLC
9302 Route 29, Suite 1000
Fairfax, VA 22031
Attn: Chris Spahr

Legal:
Lerch Early Brewer
7600 Wisconsin Avenue, Suite 700
Bethesda, Maryland 20814
301.347.3756
Attn: Patricia Harris

Land Planning / Landscape Architect / Civil Engineering:
Rodgers Consulting, Inc.
19847 Century Boulevard, Suite 200
Germantown, Maryland 20878
301.948.4700
Attn: Randall Rentfro

SEAL & SIGNATURE

STATE OF MARYLAND · SUZANNE LYNNE WEISSMAN · 26328 · PROFESSIONAL ENGINEER

PROFESSIONAL CERTIFICATION
"I HEREBY CERTIFY THAT THESE DOCUMENTS WERE PREPARED OR APPROVED BY ME, AND THAT I AM A DULY LICENSED PROFESSIONAL ENGINEER UNDER THE LAWS OF THE STATE OF MARYLAND, LICENSE NO. 26328, EXPIRATION DATE: 01/15/28."

1455 RESEARCH BLVD

SITE PLAN - 2026-101-STP

WSSC GRID: 219NW09 & 219NW08, Tax Map: GR13
City Of Rockville, Rockville, Election District 04

ISSUE DATE	DESCRIPTION
2025.07.11	1st Submission
2025.12.09	2nd Submission
2026.03.12	3rd Submission
-	-
-	-

REVISIONS NO	DATE	DESCRIPTION

PROJECT NUMBER	0377AS
DATE	2026.04.28
SCALE	NTS

DRAWING TITLE
Illustrative
Architecture-Condominium

DRAWING NUMBER **A-02**

2026.04.28 - 10:56 AM

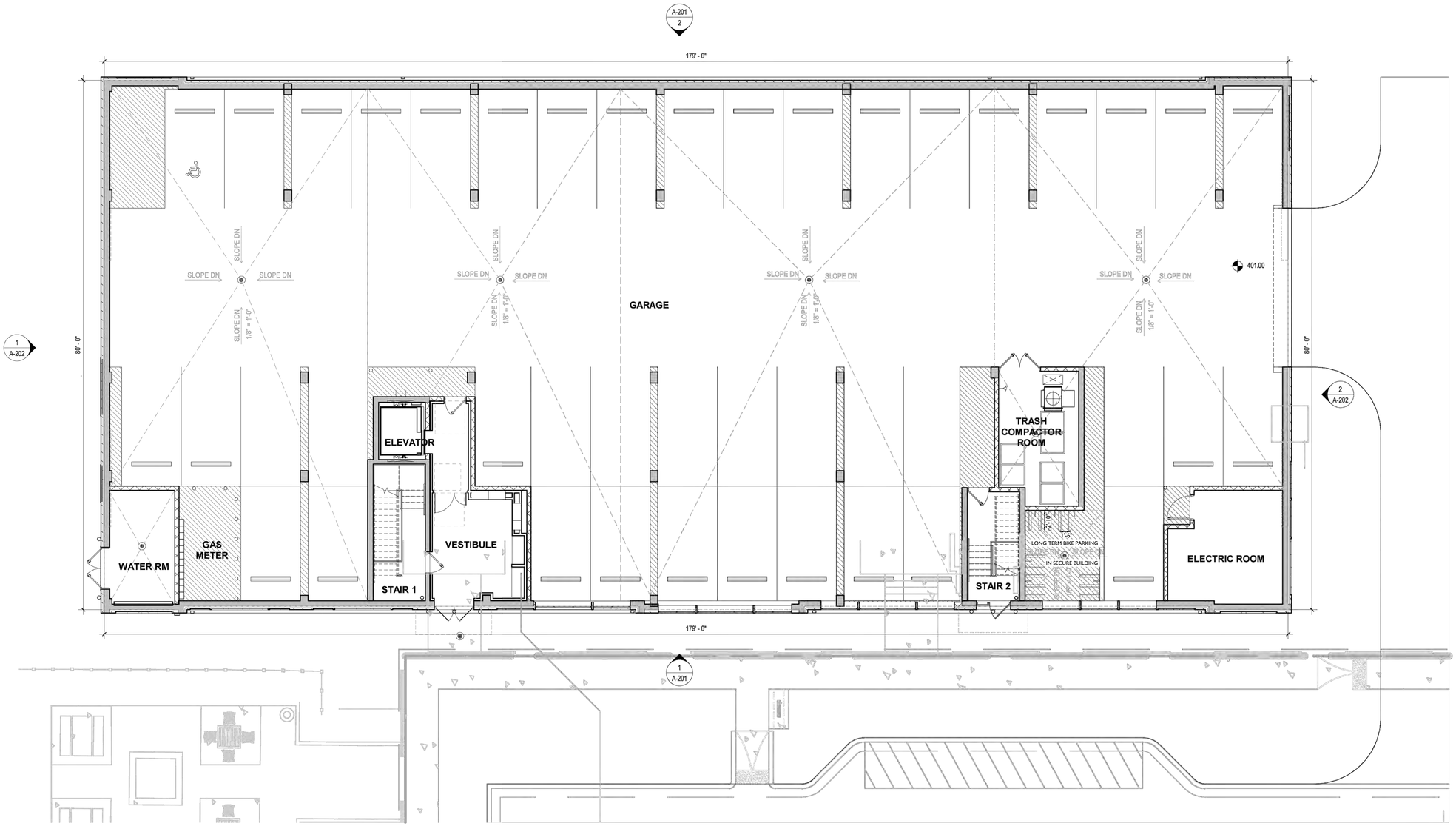

Condominium Garage

SCALE: $\frac{1}{8}$"=1'-0"

NOTE: ELEVATIONS FOR ILLUSTRATIVE PURPOSES ONLY

FLOOR PLANS AND ELEVATION VIEWS ARE ILLUSTRATIVE AND SUBJECT TO CHANGE WITH FINAL DESIGN AND BUILDING PERMIT APPLICATIONS.

FENESTRATION DETAILS, DOOR DETAILS, AND COLORS ARE ILLUSTRATIVE AND SUBJECT TO CHANGE.

CALL "MISS UTILITY" AT
1-800257-7777
48 Hours Before Start Of Construction

The excavator must notify all public utility companies with underground facilities in the area of proposed excavation and have those facilities located by the utility companies prior to commencing excavation. The excavator is responsible for compliance with requirements of Chapter 36A of the Montgomery County Code.

Preliminary Not For Construction

C:\ACC\ACCDocs\Rodgers Consulting\MC-CoR-1455 Research Blvd\Project Files\autocad\Plot Plans\Site Plan\A-01 Illustrative Architecture.dwg

Pulte Homes

RODGERS CONSULTING
19847 Century Boulevard, Suite 200, Germantown, Maryland 20874
Ph: 301.948.4700 (Main), Fx: 301.948.6256, www.rodgers.com

DESIGN TEAM

Developer:
Pulte Home Company, LLC
9302 Route 29, Suite 1000
Fairfax, VA 22031
Attn: Chris Spahr

Legal:
Lerch Early Brewer
7600 Wisconsin Avenue, Suite 700
Bethesda, Maryland 20814
301.347.3756
Attn: Patricia Harris

Land Planning / Landscape Architect / Civil Engineering:
Rodgers Consulting, Inc.
19847 Century Boulevard, Suite 200
Germantown, Maryland 20878
301.948.4700
Attn: Randall Rentfro

SEAL & SIGNATURE

STATE OF MARYLAND · SUZANNE C. LYNCH · 26328 · PROFESSIONAL ENGINEER

PROFESSIONAL CERTIFICATION
"I HEREBY CERTIFY THAT THESE DOCUMENTS WERE PREPARED OR APPROVED BY ME, AND THAT I AM A DULY LICENSED PROFESSIONAL ENGINEER UNDER THE LAWS OF THE STATE OF MARYLAND, LICENSE NO. 26328, EXPIRATION DATE: 01/15/28."

1455 RESEARCH BLVD
SITE PLAN - 2026-101-STP

WSSC GRID: 219NW09 & 219NW08, Tax Map: GR13
City Of Rockville, Rockville, Election District 04

ISSUE DATE	DESCRIPTION
2025.07.11	1st Submission
2025.12.09	2nd Submission
2026.03.12	3rd Submission
-	-
-	-

REVISIONS NO	DATE	DESCRIPTION

PROJECT NUMBER	0377AS
DATE	2026.04.28
SCALE	NTS

DRAWING TITLE
Architecture -
Condominium Garage

DRAWING NUMBER **A-03**

2026.04.28 - 10:56 AM

FRONT SAMPLE ELEVATION - STACKED TH
SCALE: 1/8" = 1'-0"

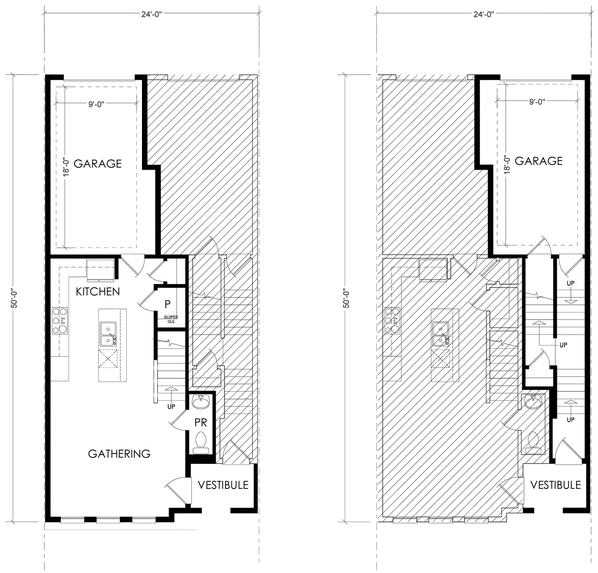

LOWER UNIT UPPER UNIT

GARAGE PLANS - STACKED TH
SCALE: 1/8" = 1'-0"

NOTE: ELEVATIONS FOR ILLUSTRATIVE PURPOSES ONLY

FLOOR PLANS AND ELEVATION VIEWS ARE ILLUSTRATIVE AND SUBJECT TO CHANGE WITH FINAL DESIGN AND BUILDING PERMIT APPLICATIONS.

FENESTRATION DETAILS, DOOR DETAILS, AND COLORS ARE ILLUSTRATIVE AND SUBJECT TO CHANGE.

REAR ELEVATION - STACKED TH
SCALE: N.T.S.

SIDE ELEVATION - STACKED TH
SCALE: N.T.S.

Pulte Homes

RODGERS CONSULTING
19847 Century Boulevard, Suite 200, Germantown, Maryland 20874
Ph: 301.948.4700 (Main), Fx: 301.948.6256, www.rodgers.com

DESIGN TEAM

Developer:
Pulte Home Company, LLC
9302 Route 29, Suite 1000
Fairfax, VA 22031
Attn: Chris Spahr

Legal:
Lerch Early Brewer
7600 Wisconsin Avenue, Suite 700
Bethesda, Maryland 20814
301.347.3756
Attn: Patricia Harris

Land Planning / Landscape Architect / Civil Engineering:
Rodgers Consulting, Inc.
19847 Century Boulevard, Suite 200
Germantown, Maryland 20878
301.948.4700
Attn: Randall Rentfro

SEAL & SIGNATURE

STATE OF MARYLAND · SUZANNE E. LAMPE · 26328 · PROFESSIONAL ENGINEER

PROFESSIONAL CERTIFICATION
"I HEREBY CERTIFY THAT THESE DOCUMENTS WERE PREPARED OR APPROVED BY ME, AND THAT I AM A DULY LICENSED PROFESSIONAL ENGINEER UNDER THE LAWS OF THE STATE OF MARYLAND, LICENSE NO. 26328, EXPIRATION DATE: 01/15/28."

1455 RESEARCH BLVD
SITE PLAN - 2026-101-STP
WSSC GRID: 219NW09 & 219NW08, Tax Map: GR13
City Of Rockville, Rockville, Election District 04

ISSUE DATE	DESCRIPTION
2025.07.11	1st Submission
2025.12.09	2nd Submission
2026.03.12	3rd Submission
-	-
-	-

REVISIONS NO	DATE	DESCRIPTION

CALL "MISS UTILITY" AT
1-800257-7777
48 Hours Before Start Of Construction

The excavator must notify all public utility companies with underground facilities in the area of proposed excavation and have those facilities located by the utility companies prior to commencing excavation. The excavator is responsible for compliance with requirements of Chapter 36A of the Montgomery County Code.

Preliminary Not For Construction

PROJECT NUMBER	0377AS
DATE	2026.04.28
SCALE	NTS

DRAWING TITLE
Illustrative Architecture-2 Over 2 Stacked Units

DRAWING NUMBER **A-04**

C:\ACC\ACCDocs\Rodgers Consulting\PMC-CoR-1455 Research Blvd\Project Files\autocad\Plot Plans\Site Plan\A-01 Illustrative Architecture.dwg
2026.04.28 - 10:57 AM

FRONT ELEVATION - REAR LOADED TOWNHOME - SAMPLE BUILDING
SCALE: 1/8" = 1'-0"

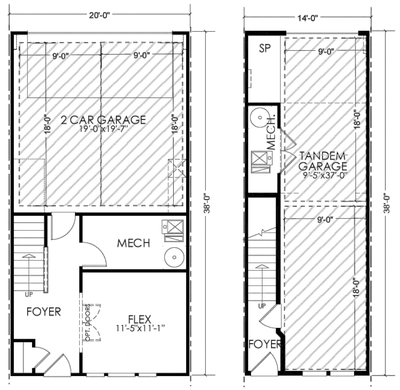

GARAGE PLANS - REAR LOADS
SCALE: 1/8" = 1'-0"

SIDE ELEVATION
N.T.S.

REAR ELEVATION - REAR LOADED TOWNHOME
N.T.S.

SIDE ELEVATION - HIGH-VIS
N.T.S.

NOTE: ELEVATIONS FOR ILLUSTRATIVE PURPOSES ONLY

FLOOR PLANS AND ELEVATION VIEWS ARE ILLUSTRATIVE AND SUBJECT TO CHANGE WITH FINAL DESIGN AND BUILDING PERMIT APPLICATIONS.

FENESTRATION DETAILS, DOOR DETAILS, AND COLORS ARE ILLUSTRATIVE AND SUBJECT TO CHANGE.

CALL "MISS UTILITY" AT
1-800257-7777
48 Hours Before Start Of Construction

The excavator must notify all public utility companies with underground facilities in the area of proposed excavation and have those facilities located by the utility companies prior to commencing excavation. The excavator is responsible for compliance with requirements of Chapter 36A of the Montgomery County Code.

Preliminary Not For Construction

C:\ACC\ACCDocs\Rodgers Consulting\PMC-CoR-1455 Research Blvd\Project Files\autocad\Plot Plans\Site Plan\A-01 Illustrative Architecture.dwg

Pulte Homes

RODGERS CONSULTING
19847 Century Boulevard, Suite 200, Germantown, Maryland 20874
Ph: 301.948.4700 (Main), Fx: 301.948.6256, www.rodgers.com

DESIGN TEAM

Developer:
Pulte Home Company, LLC
9302 Route 29, Suite 1000
Fairfax, VA 22031
Attn: Chris Spahr

Legal:
Lerch Early Brewer
7600 Wisconsin Avenue, Suite 700
Bethesda, Maryland 20814
301.347.3756
Attn: Patricia Harris

Land Planning / Landscape Architect / Civil Engineering:
Rodgers Consulting, Inc.
19847 Century Boulevard, Suite 200
Germantown, Maryland 20878
301.948.4700
Attn: Randall Rentfro

SEAL & SIGNATURE

STATE OF MARYLAND · SUZANNE LYNN TORTI · 26328 · PROFESSIONAL ENGINEER

PROFESSIONAL CERTIFICATION
"I HEREBY CERTIFY THAT THESE DOCUMENTS WERE PREPARED OR APPROVED BY ME, AND THAT I AM A DULY LICENSED PROFESSIONAL ENGINEER UNDER THE LAWS OF THE STATE OF MARYLAND, LICENSE NO. 26328, EXPIRATION DATE: 01/15/28."

1455 RESEARCH BLVD
SITE PLAN - 2026-101-STP
WSSC GRID: 219NW09 & 219NW08, Tax Map: GR13
City Of Rockville, Rockville, Election District 04

ISSUE DATE	DESCRIPTION
2025.07.11	1st Submission
2025.12.09	2nd Submission
2026.03.12	3rd Submission
-	-
-	-

REVISIONS NO	DATE	DESCRIPTION

PROJECT NUMBER	0377AS
DATE	2026.04.28
SCALE	NTS

DRAWING TITLE
Illustrative Architecture-Rear Load TH

DRAWING NUMBER **A-05**

2026.04.28 - 10:57 AM

FRONT ELEVATION - FRONT LOADED TOWNHOME - SAMPLE BUILDING
SCALE: 1/8" = 1'-0"

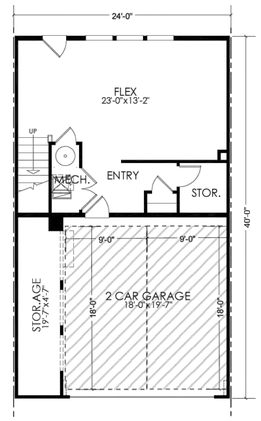

GARAGE PLAN - FRONT LOADS
SCALE: 1/8" = 1'-0"

SIDE ELEVATION
N.T.S.

REAR ELEVATION - FRONT LOADED TOWNHOME
N.T.S.

SIDE ELEVATION - HIGH-VIS
N.T.S.

NOTE: ELEVATIONS FOR ILLUSTRATIVE PURPOSES ONLY

FLOOR PLANS AND ELEVATION VIEWS ARE ILLUSTRATIVE AND SUBJECT TO CHANGE WITH FINAL DESIGN AND BUILDING PERMIT APPLICATIONS.

FENESTRATION DETAILS, DOOR DETAILS, AND COLORS ARE ILLUSTRATIVE AND SUBJECT TO CHANGE.

CALL "MISS UTILITY" AT
1-800257-7777
48 Hours Before Start Of Construction

The excavator must notify all public utility companies with underground facilities in the area of proposed excavation and have those facilities located by the utility companies prior to commencing excavation. The excavator is responsible for compliance with requirements of Chapter 36A of the Montgomery County Code.

Preliminary Not For Construction

C:\ACC\ACCDocs\Rodgers Consulting\PMC-CoR-1455 Research Blvd\Project Files\autocad\Plot Plans\Site Plan\A-01 Illustrative Architecture.dwg

Pulte Homes

RODGERS CONSULTING
19847 Century Boulevard, Suite 200, Germantown, Maryland 20874
Ph: 301.948.4700 (Main), Fx: 301.948.6256, www.rodgers.com

DESIGN TEAM

Developer:
Pulte Home Company, LLC
9302 Route 29, Suite 1000
Fairfax, VA 22031
Attn: Chris Spahr

Legal:
Lerch Early Brewer
7600 Wisconsin Avenue, Suite 700
Bethesda, Maryland 20814
301.347.3756
Attn: Patricia Harris

Land Planning / Landscape Architect / Civil Engineering:
Rodgers Consulting, Inc.
19847 Century Boulevard, Suite 200
Germantown, Maryland 20878
301.948.4700
Attn: Randall Rentfro

SEAL & SIGNATURE

STATE OF MARYLAND · SUZANNE LYNN · 26328 · PROFESSIONAL ENGINEER

PROFESSIONAL CERTIFICATION
"I HEREBY CERTIFY THAT THESE DOCUMENTS WERE PREPARED OR APPROVED BY ME, AND THAT I AM A DULY LICENSED PROFESSIONAL ENGINEER UNDER THE LAWS OF THE STATE OF MARYLAND, LICENSE NO. 26328, EXPIRATION DATE: 01/15/28."

1455 RESEARCH BLVD
SITE PLAN - 2026-101-STP
WSSC GRID: 219NW09 & 219NW08, Tax Map: GR13
City Of Rockville, Rockville, Election District 04

ISSUE DATE	DESCRIPTION
2025.07.11	1st Submission
2025.12.09	2nd Submission
2026.03.12	3rd Submission
-	-
-	-

REVISIONS NO	DATE	DESCRIPTION

PROJECT NUMBER	0377AS
DATE	2026.04.28
SCALE	NTS

DRAWING TITLE
Illustrative Architecture-Front Load TH

DRAWING NUMBER **A-06**

2026.04.28 - 10:58 AM

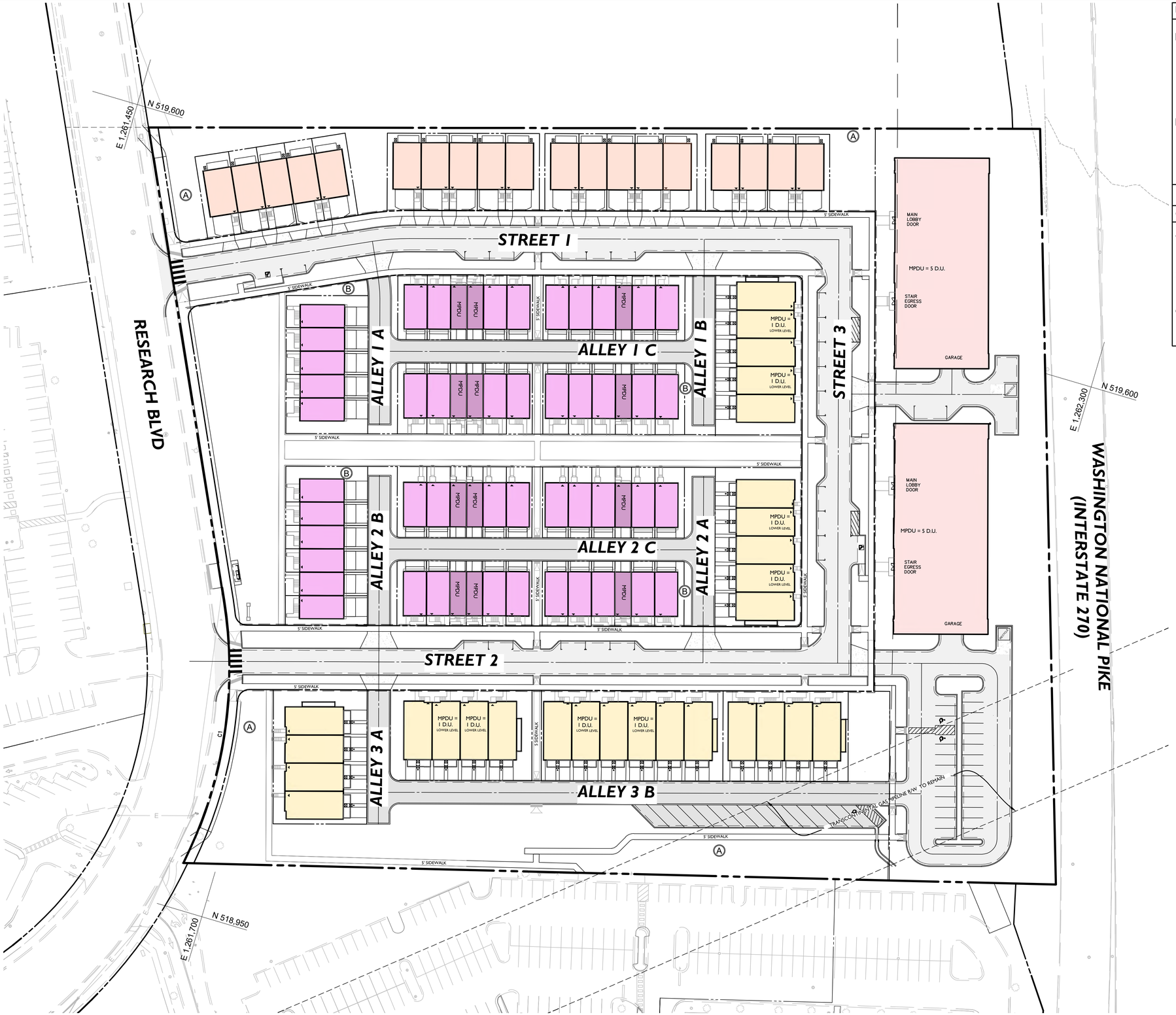

UNIT COUNT

MARKET RATE	
24' TOWNHOME (FRONT LOAD) -	19
20' TOWNHOME (REAR LOAD) -	47
2-OVER-2 STACKED UNITS -	48
CONDOMINIUM FLATS -	54
TOTAL	168
MPDU RESIDENTIAL UNITS	
14' TOWNHOMES (REAR LOAD) -	12
2-OVER-2 STACKED UNITS -	8
CONDOMINIUM FLATS -	10
TOTAL	30
TOTAL UNITS -	**198**

OVERALL UNIT COUNT

TOWNHOMES -	**78**
2-OVER-2 STACKED UNITS -	**56**
CONDOMINIUM FLATS -	**64**

Pulte Homes

RODGERS CONSULTING

19847 Century Boulevard, Suite 200, Germantown, Maryland 20874
Ph: 301.948.4700 (Main), Fx: 301.948.6256, www.rodgers.com

DESIGN TEAM

Developer:
Pulte Home Company, LLC
9302 Route 29, Suite 1000
Fairfax, VA 22031
Attn: Chris Spahr

Legal:
Lerch Early Brewer
7600 Wisconsin Avenue, Suite 700
Bethesda, Maryland 20814
301.347.3756
Attn: Patricia Harris

Land Planning / Landscape Architect / Civil Engineering:
Rodgers Consulting, Inc.
19847 Century Boulevard, Suite 200
Germantown, Maryland 20878
301.948.4700
Attn: Randall Rentfro

SEAL & SIGNATURE

STATE OF MARYLAND · SUZANNE LYNN TORRE · 26328 · PROFESSIONAL ENGINEER

PROFESSIONAL CERTIFICATION
"I HEREBY CERTIFY THAT THESE DOCUMENTS WERE PREPARED OR APPROVED BY ME, AND THAT I AM A DULY LICENSED PROFESSIONAL ENGINEER UNDER THE LAWS OF THE STATE OF MARYLAND, LICENSE NO. 26328, EXPIRATION DATE: 01/15/28."

1455 RESEARCH BLVD

SITE PLAN - 2026-101-STP

WSSC GRID: 219NW09 & 219NW08, Tax Map: GR13
City Of Rockville, Rockville, Election District 04

ISSUE

DATE	DESCRIPTION
2025.07.11	1st Submission
2025.12.09	2nd Submission
2026.03.12	3rd Submission
-	-
-	-

REVISIONS

NO	DATE	DESCRIPTION

PROJECT NUMBER	0377AS
DATE	2026.03.12
SCALE	1" = 40'

DRAWING TITLE
Unit Type Exhibit

DRAWING NUMBER **EXB-01**

2026.04.28 - 11:03 AM

Unit Type Exhibit

SCALE: 1" = 40'

GRAPHIC SCALE
40' 0 20' 40' 80' 160'
1 INCH = 40 FT

CALL "MISS UTILITY" AT
1-800257-7777
48 Hours Before Start Of Construction

The excavator must notify all public utility companies with underground facilities in the area of proposed excavation and have those facilities located by the utility companies prior to commencing excavation. The excavator is responsible for compliance with requirements of Chapter 36A of the Montgomery County Code.

Preliminary Not For Construction

C:\ACC\ACCDocs\Rodgers Consulting\PHC-CoR-1455 Research Blvd\Project Files\autocad\Plot Plans\Site Plan\EXB-01 Unit Type.dwg

SHEET NOTES

1. Architecture shown hereon is conceptual and is to be determined and finalized at Building Permit Phase.
2. Fire Access lanes shown to provide pavement with tertiary roadway pavement and subgrade standards to support fire apparatus loads.
3. All proposed buildings are to be sprinklered with all portions of the building are located within 450' from fire access road.
4. Slopes can be no greater 4:1 or inaccessible obstructions can not be within 15' of the proposed exposed exterior walls.
5. All proposed bio facilities are to be no greater than 18" in depth from media to top of wall; if greater than 18" ladder and/or stairs are to be provided for access in & out.
6. All bio box locations and sizes are conceptual and will be determined at permitting stage.
7. All newly installed fire hydrant are to be placed no more than 7' away from a fire department access route.
8. Post signs at condominium garage entrances "No Fire Department vehicle access into parking garages.

LEGEND

- Existing Fire Hydrant
- Proposed Fire Hydrant
- FDC Location
- Main Side Hinge Door
- Egress Door
- Fire Control Center
- Annuciator Panel Location
- Fire Access Route
- Proposed Building
- Subject Site Property Line
- Hose Pull
- Primary Egress

RESEARCH BLVD
STREET 1
STREET 2
STREET 3
ALLEY 1
ALLEY 2
ALLEY 3
WASHINGTON NATIONAL PIKE (INTERSTATE 270)
N 519,600
E 1,261,450
N 519,600
E 1,262,300
N 518,950
E 1,261,700
PARCEL A, BLK A
PARCEL B, BLK A
PARCEL C, BLK A
PARCEL D, BLK A
PARCEL E, BLK A
PARCEL F, BLK A
PARCEL G, BLK A
PARCEL H, BLK A
PARCEL A, BLK B
PARCEL B, BLK B
PARCEL C, BLK B
PARCEL D, BLK B
32' APRON
20' ALLEY
50' RADIUS
25' R
30' R
38.5'
28.5'
22'
26'
7'
+/- 148.2'
+/- 148.5'
+/- 109'
+/- 89'
+/- 128'
+/- 123'
+/- 147'
+/- 150'
+/- 142'
+/- 138'
+/- 126'
+/- 137'
+/- 141'
+/- 148'
+/- 128'
+/- 136'
+/- 128'
+/- 135'
+/- 150'
+/- 145'
+/- 140'
+/- 130'
40' R.O.W.
8" SEWER
EX. 505
EX. 501
EX. 502
EX. 503
EX. 504
EX. 506
EX. 507
EX. 508
EX. 509
EX. 510
EX. 511
EX. 512
EX. 513
EX. 514
EX. 515
EX. 516
EX. 517
EX. 518
EX. 519
EX. 520
EX. 521
EX. 522
EX. 523
EX. 524
EX. 525
EX. 526
EX. 527
EX. 528
EX. 529
EX. 530
EX. 531
EX. 532
EX. 533
EX. 534
EX. 535
EX. 536
EX. 537
EX. 538
EX. 539
EX. 540
EX. 541
EX. 542
EX. 543
EX. 544
EX. 545
EX. 546
EX. 547
EX. 548
EX. 549
EX. 550
EX. 551
EX. 552
EX. 553
EX. 554
EX. 555
EX. 556
EX. 557
EX. 558
EX. 559
EX. 560
EX. 561
EX. 562
EX. 563
EX. 564
EX. 565
EX. 566
EX. 567
EX. 568
EX. 569
EX. 570
EX. 571
EX. 572
EX. 573
EX. 574
EX. 575
EX. 576
EX. 577
EX. 578
EX. 579
EX. 580
EX. 581
EX. 582
EX. 583
EX. 584
EX. 585
EX. 586
EX. 587
EX. 588
EX. 589
EX. 590
EX. 591
EX. 592
EX. 593
EX. 594
EX. 595
EX. 596
EX. 597
EX. 598
EX. 599
EX. 600
EX. 601
EX. 602
EX. 603
EX. 604
EX. 605
EX. 606
EX. 607
EX. 608
EX. 609
EX. 610
EX. 611
EX. 612
EX. 613
EX. 614
EX. 615
EX. 616
EX. 617
EX. 618
EX. 619
EX. 620
EX. 621
EX. 622
EX. 623
EX. 624
EX. 625
EX. 626
EX. 627
EX. 628
EX. 629
EX. 630
EX. 631
EX. 632
EX. 633
EX. 634
EX. 635
EX. 636
EX. 637
EX. 638
EX. 639
EX. 640
EX. 641
EX. 642
EX. 643
EX. 644
EX. 645
EX. 646
EX. 647
EX. 648
EX. 649
EX. 650
EX. 651
EX. 652
EX. 653
EX. 654
EX. 655
EX. 656
EX. 657
EX. 658
EX. 659
EX. 660
EX. 661
EX. 662
EX. 663
EX. 664
EX. 665
EX. 666
EX. 667
EX. 668
EX. 669
EX. 670
EX. 671
EX. 672
EX. 673
EX. 674
EX. 675
EX. 676
EX. 677
EX. 678
EX. 679
EX. 680
EX. 681
EX. 682
EX. 683
EX. 684
EX. 685
EX. 686
EX. 687
EX. 688
EX. 689
EX. 690
EX. 691
EX. 692
EX. 693
EX. 694
EX. 695
EX. 696
EX. 697
EX. 698
EX. 699
EX. 700
EX. 701
EX. 702
EX. 703
EX. 704
EX. 705
EX. 706
EX. 707
EX. 708
EX. 709
EX. 710
EX. 711
EX. 712
EX. 713
EX. 714
EX. 715
EX. 716
EX. 717
EX. 718
EX. 719
EX. 720
EX. 721
EX. 722
EX. 723
EX. 724
EX. 725
EX. 726
EX. 727
EX. 728
EX. 729
EX. 730
EX. 731
EX. 732
EX. 733
EX. 734
EX. 735
EX. 736
EX. 737
EX. 738
EX. 739
EX. 740
EX. 741
EX. 742
EX. 743
EX. 744
EX. 745
EX. 746
EX. 747
EX. 748
EX. 749
EX. 750
EX. 751
EX. 752
EX. 753
EX. 754
EX. 755
EX. 756
EX. 757
EX. 758
EX. 759
EX. 760
EX. 761
EX. 762
EX. 763
EX. 764
EX. 765
EX. 766
EX. 767
EX. 768
EX. 769
EX. 770
EX. 771
EX. 772
EX. 773
EX. 774
EX. 775
EX. 776
EX. 777
EX. 778
EX. 779
EX. 780
EX. 781
EX. 782
EX. 783
EX. 784
EX. 785
EX. 786
EX. 787
EX. 788
EX. 789
EX. 790
EX. 791
EX. 792
EX. 793
EX. 794
EX. 795
EX. 796
EX. 797
EX. 798
EX. 799
EX. 800
EX. 801
EX. 802
EX. 803
EX. 804
EX. 805
EX. 806
EX. 807
EX. 808
EX. 809
EX. 810
EX. 811
EX. 812
EX. 813
EX. 814
EX. 815
EX. 816
EX. 817
EX. 818
EX. 819
EX. 820
EX. 821
EX. 822
EX. 823
EX. 824
EX. 825
EX. 826
EX. 827
EX. 828
EX. 829
EX. 830
EX. 831
EX. 832
EX. 833
EX. 834
EX. 835
EX. 836
EX. 837
EX. 838
EX. 839
EX. 840
EX. 841
EX. 842
EX. 843
EX. 844
EX. 845
EX. 846
EX. 847
EX. 848
EX. 849
EX. 850
EX. 851
EX. 852
EX. 853
EX. 854
EX. 855
EX. 856
EX. 857
EX. 858
EX. 859
EX. 860
EX. 861
EX. 862
EX. 863
EX. 864
EX. 865
EX. 866
EX. 867
EX. 868
EX. 869
EX. 870
EX. 871
EX. 872
EX. 873
EX. 874
EX. 875
EX. 876
EX. 877
EX. 878
EX. 879
EX. 880
EX. 881
EX. 882
EX. 883
EX. 884
EX. 885
EX. 886
EX. 887
EX. 888
EX. 889
EX. 890
EX. 891
EX. 892
EX. 893
EX. 894
EX. 895
EX. 896
EX. 897
EX. 898
EX. 899
EX. 900
EX. 901
EX. 902
EX. 903
EX. 904
EX. 905
EX. 906
EX. 907
EX. 908
EX. 909
EX. 910
EX. 911
EX. 912
EX. 913
EX. 914
EX. 915
EX. 916
EX. 917
EX. 918
EX. 919
EX. 920
EX. 921
EX. 922
EX. 923
EX. 924
EX. 925
EX. 926
EX. 927
EX. 928
EX. 929
EX. 930
EX. 931
EX. 932
EX. 933
EX. 934
EX. 935
EX. 936
EX. 937
EX. 938
EX. 939
EX. 940
EX. 941
EX. 942
EX. 943
EX. 944
EX. 945
EX. 946
EX. 947
EX. 948
EX. 949
EX. 950
EX. 951
EX. 952
EX. 953
EX. 954
EX. 955
EX. 956
EX. 957
EX. 958
EX. 959
EX. 960
EX. 961
EX. 962
EX. 963
EX. 964
EX. 965
EX. 966
EX. 967
EX. 968
EX. 969
EX. 970
EX. 971
EX. 972
EX. 973
EX. 974
EX. 975
EX. 976
EX. 977
EX. 978
EX. 979
EX. 980
EX. 981
EX. 982
EX. 983
EX. 984
EX. 985
EX. 986
EX. 987
EX. 988
EX. 989
EX. 990
EX. 991
EX. 992
EX. 993
EX. 994
EX. 995
EX. 996
EX. 997
EX. 998
EX. 999
EX. 1000

Fire Access Plan
SCALE: 1" = 40'

GRAPHIC SCALE
40' 0 20' 40' 80' 160'
1 INCH = 40 FT

CALL "MISS UTILITY" AT
1-800257-7777
48 Hours Before Start Of Construction

The excavator must notify all public utility companies with underground facilities in the area of proposed excavation and have those facilities located by the utility companies prior to commencing excavation. The excavator is responsible for compliance with requirements of Chapter 36A of the Montgomery County Code.

Preliminary Not For Construction

C:\ACC\ACCDocs\Rodgers Consulting\MC-CoR-1455 Research Blvd\Project Files\autocad\Plot Plans\Site Plan\EXB-03 Fire Access Plan.dwg

Pulte Homes

RODGERS CONSULTING
19847 Century Boulevard, Suite 200, Germantown, Maryland 20874
Ph: 301.948.4700 (Main), Fx: 301.948.6256, www.rodgers.com

DESIGN TEAM

Developer:
Pulte Home Company, LLC
9302 Route 29, Suite 1000
Fairfax, VA 22031
Attn: Chris Spahr

Legal:
Lerch Early Brewer
7600 Wisconsin Avenue, Suite 700
Bethesda, Maryland 20814
301.347.3756
Attn: Patricia Harris

Land Planning / Landscape Architect / Civil Engineering:
Rodgers Consulting, Inc.
19847 Century Boulevard, Suite 200
Germantown, Maryland 20878
301.948.4700
Attn: Randall Rentfro

SEAL & SIGNATURE

STATE OF MARYLAND — SUZANNE LYNN — 26328 — PROFESSIONAL ENGINEER

PROFESSIONAL CERTIFICATION
"I HEREBY CERTIFY THAT THESE DOCUMENTS WERE PREPARED OR APPROVED BY ME, AND THAT I AM A DULY LICENSED PROFESSIONAL ENGINEER UNDER THE LAWS OF THE STATE OF MARYLAND, LICENSE NO. 26328, EXPIRATION DATE: 01/15/28."

1455 RESEARCH BLVD
SITE PLAN - 2026-101-STP

WSSC GRID: 219NW09 & 219NW08, Tax Map: GR13
City Of Rockville, Rockville, Election District 04

ISSUE

DATE	DESCRIPTION
2025.07.11	1st Submission
2025.12.09	2nd Submission
2026.03.12	3rd Submission
-	-
-	-

REVISIONS

NO	DATE	DESCRIPTION

PROJECT NUMBER	0377AS
DATE	2026.03.12
SCALE	1" = 40'

DRAWING TITLE
Fire Access Plan

DRAWING NUMBER **EXB-02**

2026.04.28 - 11:04 AM

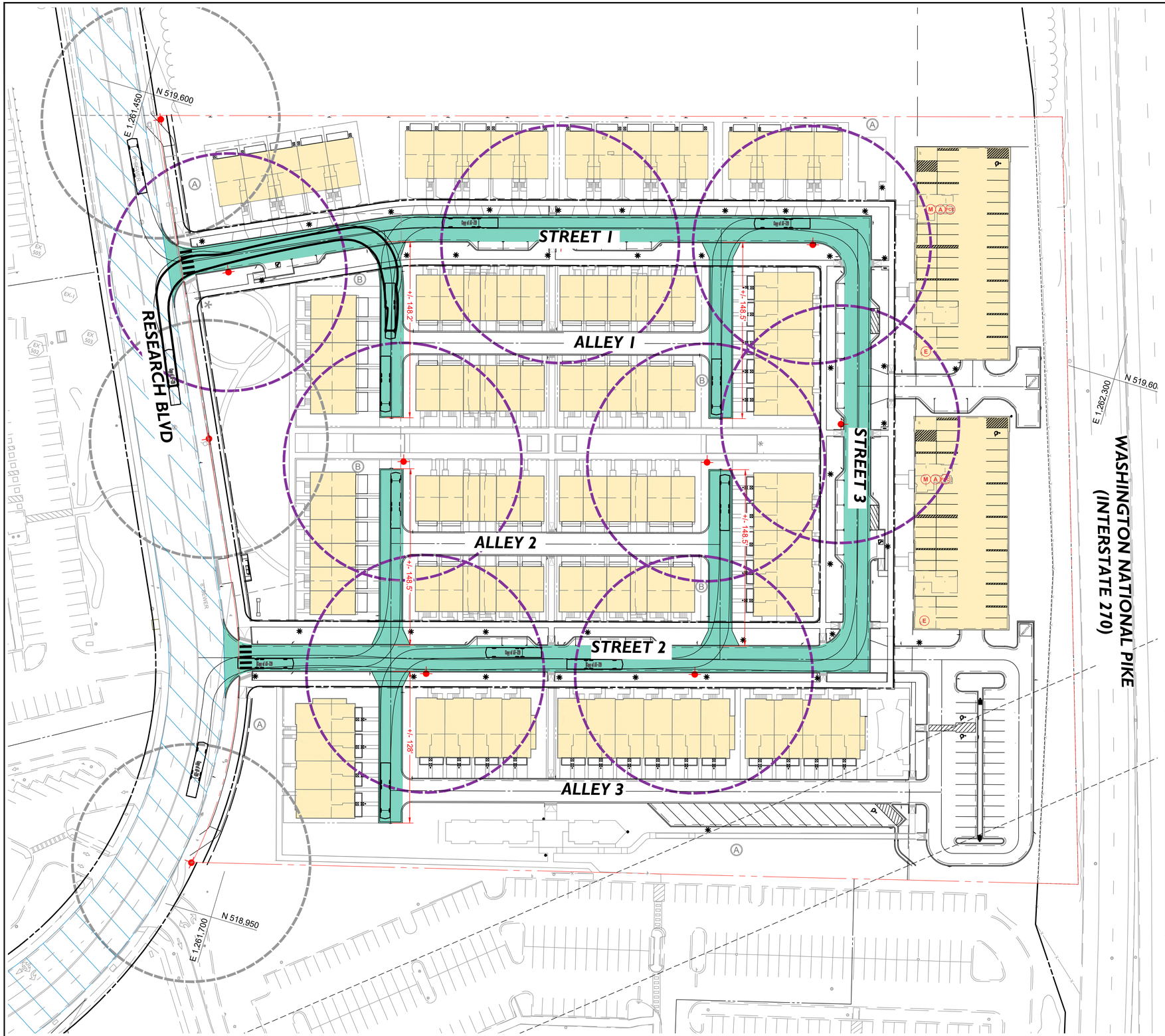

Fire Truck Movement
SCALE: 1" = 40'

SHEET NOTES

1. Architecture shown hereon is conceptual and is to be determined and finalized at Building Permit Phase.
2. Fire Access lanes shown to provide pavement with tertiary roadway pavement and subgrade standards to support fire apparatus loads.
3. All proposed buildings are to be sprinklered with all portions of the building are located within 450' from fire access road.
4. Slopes can be no greater 4:1 or inaccessible obstructions can not be within 15' of the proposed exposed exterior walls.
5. All proposed bio facilities are to be no greater than 18" in depth from media to top of wall; if greater than 18" ladder and/or stairs are to be provided for access in & out.
6. All bio box locations and sizes are conceptual and will be determined at permitting stage.
7. All newly installed fire hydrant are to be placed no more than 7' away from a fire department access route.

LEGEND

- Existing Fire Hydrant (RADIUS (TYP 100'))
- Proposed Fire Hydrant (RADIUS (TYP 100'))
- FDC Location (ANGLED (TYP 90°))
- Main Side Hinge Door (M)
- Egress Door (E)
- Fire Control Center (FCC)
- Annuciator Panel Location (A)
- Fire Access Route
- Proposed Building
- Subject Site Property Line
- Primary Egress

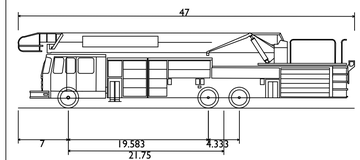

AT-729	
Overall Length	47.000ft
Overall Width	8.250ft
Overall Body Height	10.475ft
Min Body Ground Clearance	0.906ft
Track Width	8.250ft
Lock-to-lock time	6.00s
Max Steering Angle (Virtual)	33.20°

GRAPHIC SCALE
40' 0 20' 40' 80' 160'
1 INCH = 40 FT

CALL "MISS UTILITY" AT
1-800257-7777
48 Hours Before Start Of Construction

The excavator must notify all public utility companies with underground facilities in the area of proposed excavation and have those facilities located by the utility companies prior to commencing excavation. The excavator is responsible for compliance with requirements of Chapter 36A of the Montgomery County Code.

Preliminary Not For Construction

C:\ACC\ACCDocs\Rodgers Consulting\MC-CoR-1455 Research Blvd\Project Files\autocad\Plot Plans\Site Plan\EXB-02.1 Fire Truck Movement.dwg

Pulte Homes

RODGERS CONSULTING
19847 Century Boulevard, Suite 200, Germantown, Maryland 20874
Ph: 301.948.4700 (Main), Fx: 301.948.6256, www.rodgers.com

DESIGN TEAM

Developer:
Pulte Home Company, LLC
9302 Route 29, Suite 1000
Fairfax, VA 22031
Attn: Chris Spahr

Legal:
Lerch Early Brewer
7600 Wisconsin Avenue, Suite 700
Bethesda, Maryland 20814
301.347.3756
Attn: Patricia Harris

Land Planning / Landscape Architect / Civil Engineering:
Rodgers Consulting, Inc.
19847 Century Boulevard, Suite 200
Germantown, Maryland 20878
301.948.4700
Attn: Randall Rentfro

SEAL & SIGNATURE

STATE OF MARYLAND · LUANNE LAWRENCE · 26328 · PROFESSIONAL ENGINEER

PROFESSIONAL CERTIFICATION
"I HEREBY CERTIFY THAT THESE DOCUMENTS WERE PREPARED OR APPROVED BY ME, AND THAT I AM A DULY LICENSED PROFESSIONAL ENGINEER UNDER THE LAWS OF THE STATE OF MARYLAND, LICENSE NO. 26328, EXPIRATION DATE: 01/15/28."

1455 RESEARCH BLVD

SITE PLAN - 2026-101-STP

WSSC GRID: 219NW09 & 219NW08, Tax Map: GR13
City Of Rockville, Rockville, Election District 04

ISSUE

DATE	DESCRIPTION
2025.07.11	1st Submission
2025.12.09	2nd Submission
2026.03.12	3rd Submission
-	-
-	-

REVISIONS

NO	DATE	DESCRIPTION

PROJECT NUMBER	0377AS
DATE	2026.03.12
SCALE	1" = 40'

DRAWING TITLE
Fire Truck Movement

DRAWING NUMBER **EXB-02.1**

2026.04.28 - 11:05 AM

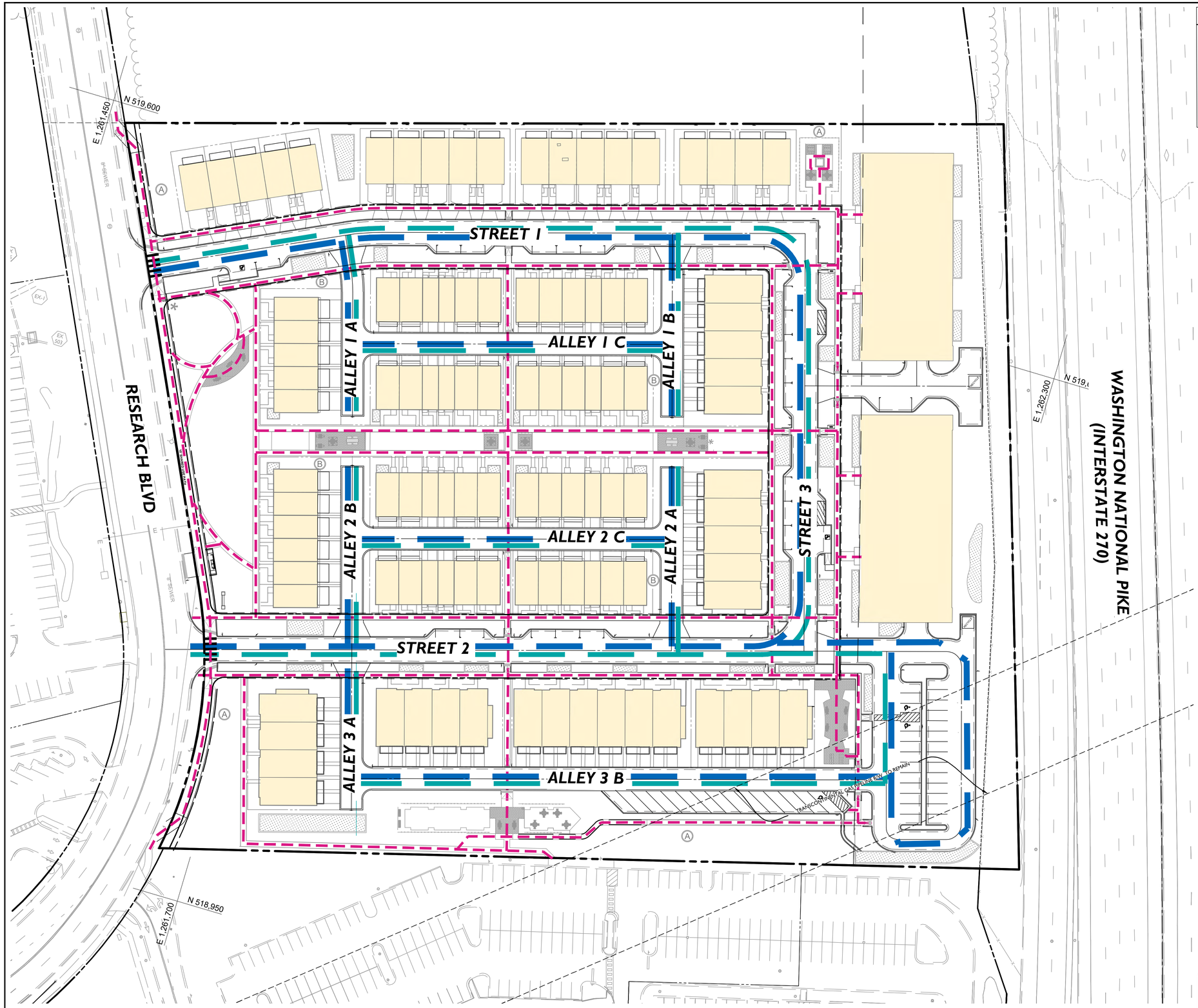

Circulation Plan
SCALE: 1" = 40'

CALL "MISS UTILITY" AT
1-800257-7777
48 Hours Before Start Of Construction

The excavator must notify all public utility companies with underground facilities in the area of proposed excavation and have those facilities located by the utility companies prior to commencing excavation. The excavator is responsible for compliance with requirements of Chapter 36A of the Montgomery County Code.

Preliminary Not For Construction

C:\ACC\ACCDocs\Rodgers Consulting\MC-CoR-1455 Research Blvd\Project Files\autocad\Plot Plans\Site Plan\EXB-03 Circulation Plan.dwg

Pulte Homes

RODGERS CONSULTING
19847 Century Boulevard, Suite 200, Germantown, Maryland 20874
Ph: 301.948.4700 (Main), Fx: 301.948.6256, www.rodgers.com

DESIGN TEAM

Developer:
Pulte Home Company, LLC
9302 Route 29, Suite 1000
Fairfax, VA 22031
Attn: Chris Spahr

Legal:
Lerch Early Brewer
7600 Wisconsin Avenue, Suite 700
Bethesda, Maryland 20814
301.347.3756
Attn: Patricia Harris

Land Planning / Landscape Architect / Civil Engineering:
Rodgers Consulting, Inc.
19847 Century Boulevard, Suite 200
Germantown, Maryland 20878
301.948.4700
Attn: Randall Rentfro

SEAL & SIGNATURE

STATE OF MARYLAND · SUZANNE LYNN · 26328 · PROFESSIONAL ENGINEER

PROFESSIONAL CERTIFICATION
"I HEREBY CERTIFY THAT THESE DOCUMENTS WERE PREPARED OR APPROVED BY ME, AND THAT I AM A DULY LICENSED PROFESSIONAL ENGINEER UNDER THE LAWS OF THE STATE OF MARYLAND, LICENSE NO. 26328, EXPIRATION DATE: 01/15/28."

1455 RESEARCH BLVD
SITE PLAN - 2026-101-STP

WSSC GRID: 219NW09 & 219NW08, Tax Map: GR13
City Of Rockville, Rockville, Election District 04

ISSUE DATE	DESCRIPTION
2025.07.11	1st Submission
2025.12.09	2nd Submission
2026.03.12	3rd Submission
-	-
-	-

REVISIONS
NO DATE DESCRIPTION

PROJECT NUMBER	0377AS
DATE	2026.03.12
SCALE	1" = 40'

DRAWING TITLE
Circulation Plan

DRAWING NUMBER **EXB-03**

2026.04.28 - 11:06 AM

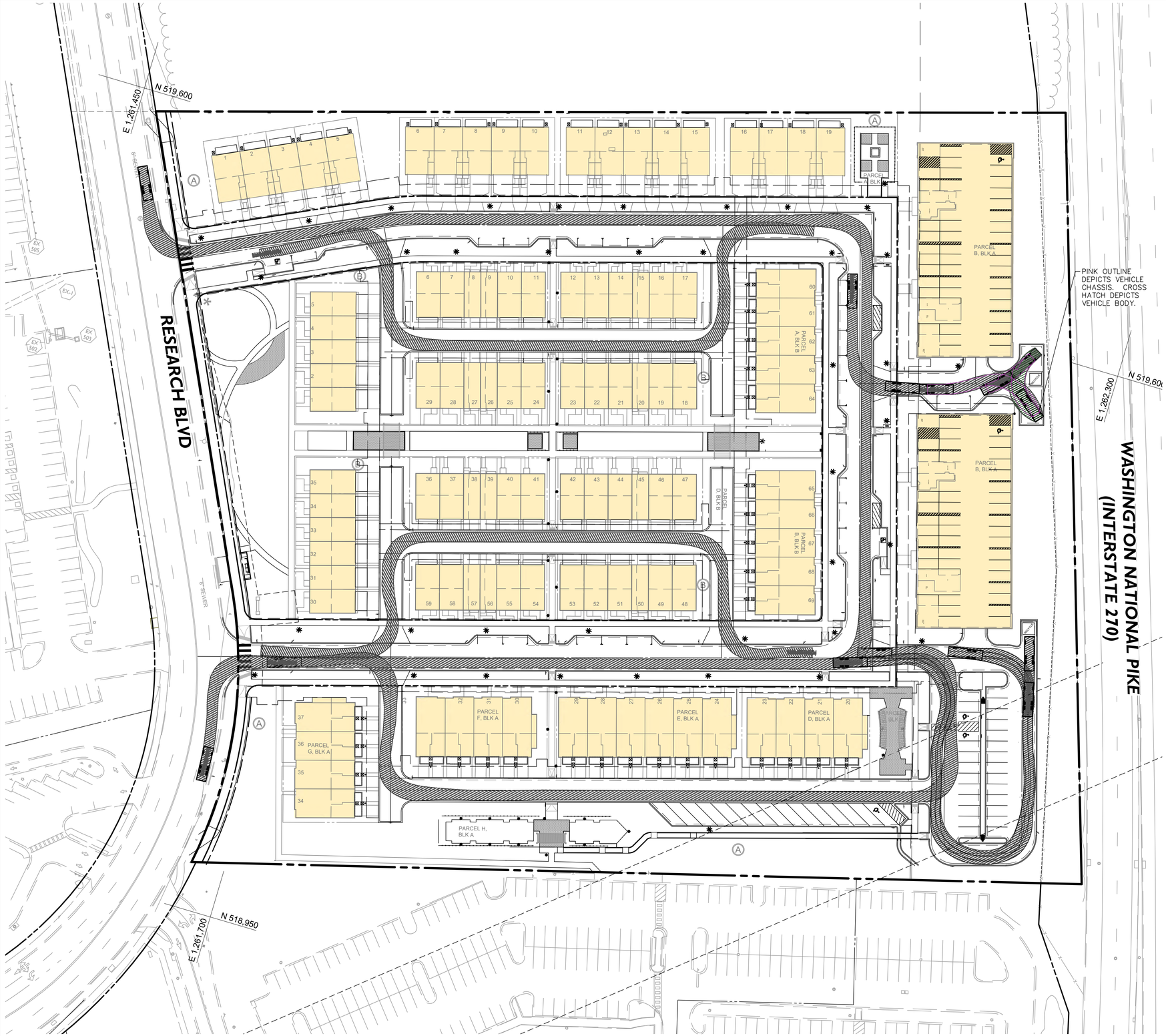

Garbage Truck Movement

SCALE: 1" = 40'

N

LEGEND

TRASH TRUCK CIRCULATION ROUTE

SHEET NOTES

1. Condominium Buildings and two-over-two units will be serviced by private trash and recycle services

VEHICULAR INFORMATION

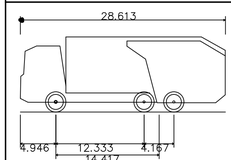

Mack TerraPro Cabover 6x4 MRU613 + Wayne Curbtender 31cu yd

Overall Length	28.613ft
Overall Width	8.000ft
Overall Body Height	10.481ft
Min Body Ground Clearance	1.311ft
Track Width	8.000ft
Lock-to-lock time	6.00s
Curb to Curb Turning Radius	33.500ft

GRAPHIC SCALE

40' 0 20' 40' 80' 160'

1 INCH = 40 FT

CALL "MISS UTILITY" AT 1-800257-7777

48 Hours Before Start Of Construction

The excavator must notify all public utility companies with underground facilities in the area of proposed excavation and have those facilities located by the utility companies prior to commencing excavation. The excavator is responsible for compliance with requirements of Chapter 36A of the Montgomery County Code.

Preliminary Not For Construction

C:\ACC\ACCDocs\Rodgers Consulting\MC-CoR-1455 Research Blvd\Project Files\autocad\Plot Plans\Site Plan\EXB-04 Garbage Truck Movement.dwg

Pulte Homes

RODGERS CONSULTING

19847 Century Boulevard, Suite 200, Germantown, Maryland 20874
Ph: 301.948.4700 (Main), Fx: 301.948.6256, www.rodgers.com

DESIGN TEAM

Developer:
Pulte Home Company, LLC
9302 Route 29, Suite 1000
Fairfax, VA 22031
Attn: Chris Spahr

Legal:
Lerch Early Brewer
7600 Wisconsin Avenue, Suite 700
Bethesda, Maryland 20814
301.347.3756
Attn: Patricia Harris

Land Planning / Landscape Architect / Civil Engineering:
Rodgers Consulting, Inc.
19847 Century Boulevard, Suite 200
Germantown, Maryland 20878
301.948.4700
Attn: Randall Rentfro

SEAL & SIGNATURE

STATE OF MARYLAND — SUZANNE LYNNE WEAVER — 26328 — PROFESSIONAL ENGINEER

PROFESSIONAL CERTIFICATION

"I HEREBY CERTIFY THAT THESE DOCUMENTS WERE PREPARED OR APPROVED BY ME, AND THAT I AM A DULY LICENSED PROFESSIONAL ENGINEER UNDER THE LAWS OF THE STATE OF MARYLAND, LICENSE NO. 26328, EXPIRATION DATE: 01/15/28."

1455 RESEARCH BLVD

SITE PLAN - 2026-101-STP

WSSC GRID: 219NW09 & 219NW08, Tax Map: GR13
City Of Rockville, Rockville, Election District 04

ISSUE

DATE	DESCRIPTION
2025.07.11	1st Submission
2025.12.09	2nd Submission
2026.03.12	3rd Submission
-	-
-	-

REVISIONS

NO	DATE	DESCRIPTION

PROJECT NUMBER	0377AS
DATE	2026.03.12
SCALE	1" = 40'

DRAWING TITLE

Garbage Truck Movement

DRAWING NUMBER **EXB-04**

2026.04.28 - 11:15 AM

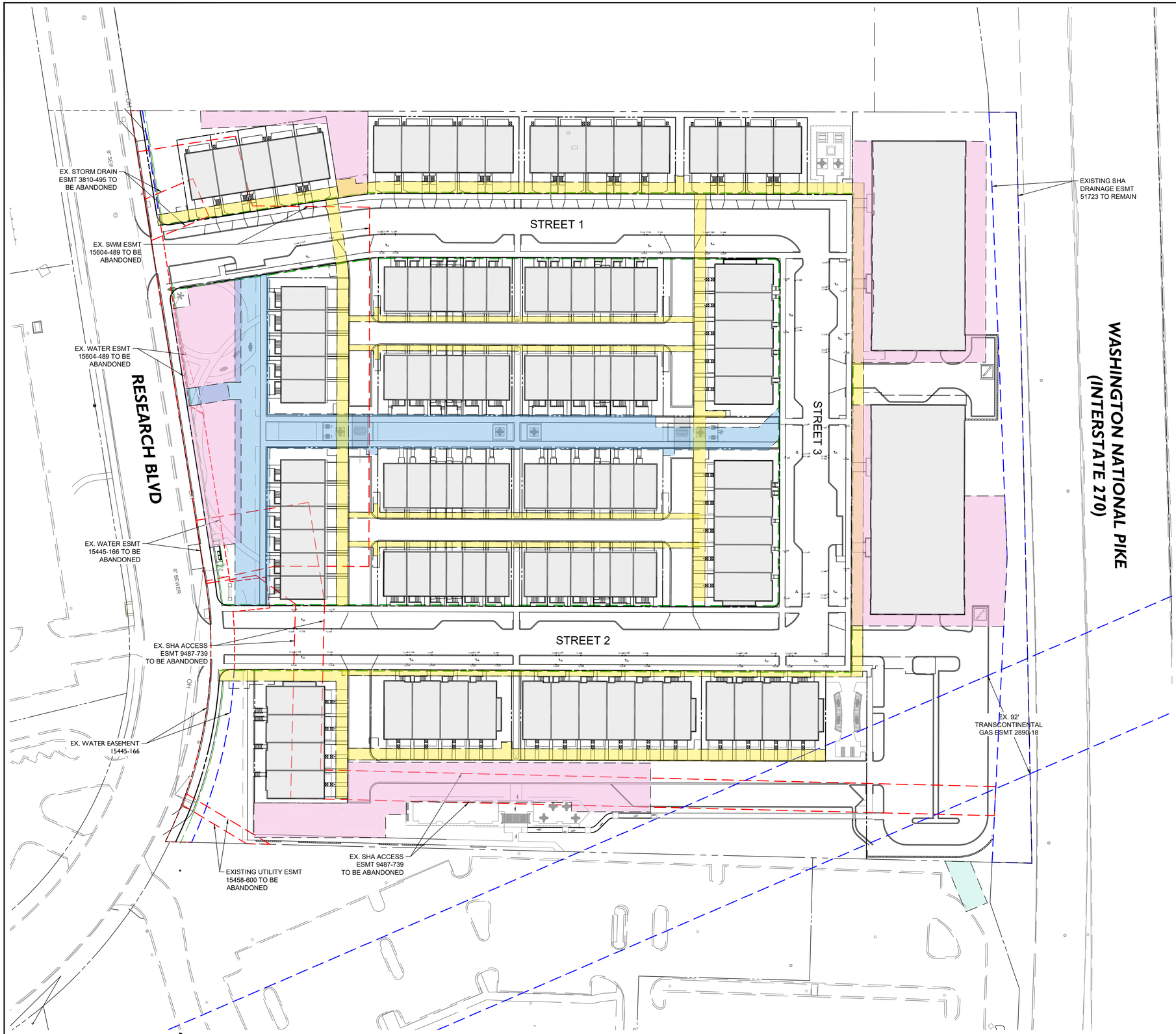

Easement Plan

SCALE: 1" = 40'

SHEET NOTES

1. EXISTING FEATURES AND CONTOURS ARE BASED ON AN AERIAL SURVEY PERFORMED BY RODGERS CONSULTING IN MARCH 2023.
2. REFER TO SHEET G-1.0 NOTES & COMPUTATION FOR PROJECT INFORMATION AND DETAILS.

LEGEND

- PROPOSED WATER AND SEWER EASEMENT
- PROPOSED UTILITY EASEMENT
- PROPOSED STORM DRAIN EASEMENT
- PROPOSED STORMWATER MANAGEMENT EASEMENT
- PROPOSED STORMWATER MANAGEMENT & UTILITY EASEMENT OVERLAP
- PROPOSED STORMWATER MANAGEMENT & WATER & SEWER EASEMENT OVERLAP
- PROPOSED UTILITY & WATER & SEWER EASEMENT OVERLAP
- PROPOSED RIGHT-OF-WAY
- EXISTING EASEMENT TO REMAIN
- EXISTING EASEMENT TO BE ABANDONED
- PROPOSED PUBLIC IMPROVEMENT EASEMENT

GRAPHIC SCALE

40' 0 20' 40' 80' 160'

1 INCH = 40 FT

CALL "MISS UTILITY" AT 1-800257-7777
48 Hours Before Start Of Construction

The excavator must notify all public utility companies with underground facilities in the area of proposed excavation and have those facilities located by the utility companies prior to commencing excavation. The excavator is responsible for compliance with requirements of Chapter 36A of the Montgomery County Code.

Preliminary Not For Construction

C:\ACC\ACCDocs\Rodgers Consulting\MC-CoR-1455 Research Blvd\Project Files\autocad\Plot Plans\Site Plan\EXB-05 - Easement Plan.dwg

Pulte Homes

RODGERS CONSULTING
19847 Century Boulevard, Suite 200, Germantown, Maryland 20874
Ph: 301.948.4700 (Main), Fx: 301.948.6256, www.rodgers.com

DESIGN TEAM

Developer:
Pulte Home Company, LLC
9302 Route 29, Suite 1000
Fairfax, VA 22031
Attn: Chris Spahr

Legal:
Lerch Early Brewer
7600 Wisconsin Avenue, Suite 700
Bethesda, Maryland 20814
301.347.3756
Attn: Patricia Harris

Land Planning / Landscape Architect / Civil Engineering:
Rodgers Consulting, Inc.
19847 Century Boulevard, Suite 200
Germantown, Maryland 20878
301.948.4700
Attn: Randall Rentfro

SEAL & SIGNATURE

STATE OF MARYLAND · SUZANNE LYNN TORRES · 26328 · PROFESSIONAL ENGINEER

PROFESSIONAL CERTIFICATION
"I HEREBY CERTIFY THAT THESE DOCUMENTS WERE PREPARED OR APPROVED BY ME, AND THAT I AM A DULY LICENSED PROFESSIONAL ENGINEER UNDER THE LAWS OF THE STATE OF MARYLAND, LICENSE NO. 26328, EXPIRATION DATE: 01/15/28."

1455 RESEARCH BLVD
SITE PLAN - 2026-101-STP

WSSC GRID: 219NW09 & 219NW08, Tax Map: GR13
City Of Rockville, Rockville, Election District 04

ISSUE DATE	DESCRIPTION
2025.07.11	1st Submission
2025.12.09	2nd Submission
2026.03.12	3rd Submission
-	-
-	-

REVISIONS
NO DATE DESCRIPTION

PROJECT NUMBER	0377AS
DATE	2026.03.12
SCALE	1" = 40'

DRAWING TITLE
Easement Plan

DRAWING NUMBER **EXB-05**

2026.04.28 - 11:17 AM

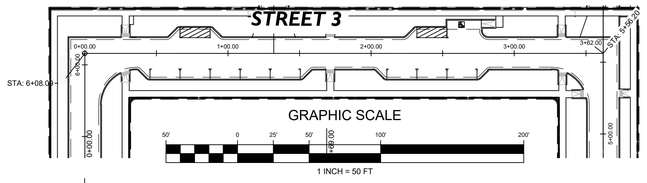

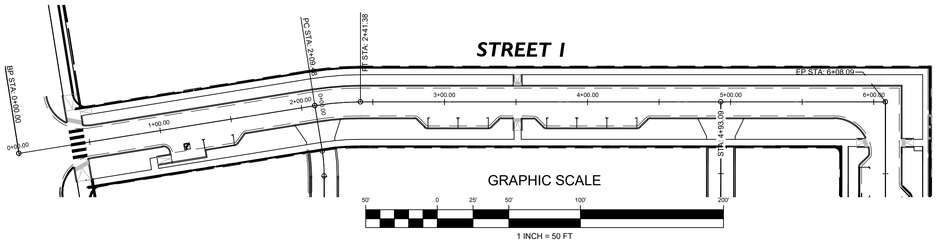

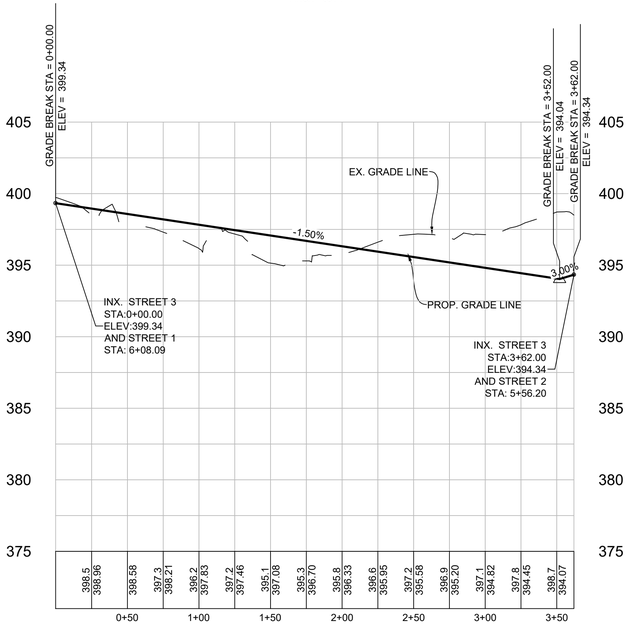

STREET 3 PROFILE

H: 1" = 50'
V: 1" = 5'

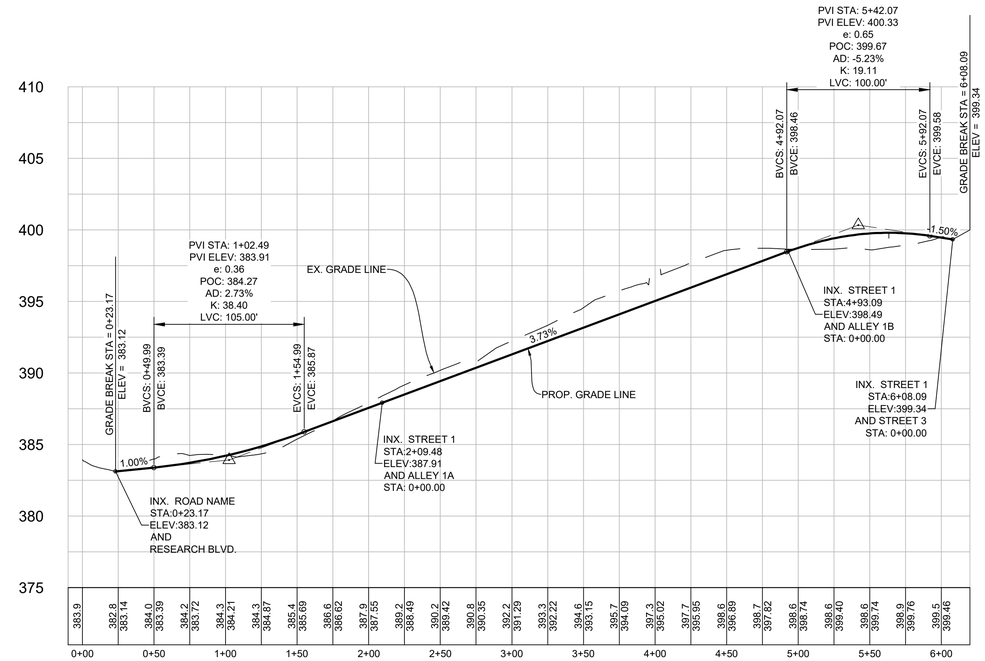

STREET 1 PROFILE

H: 1" = 50'
V: 1" = 5'

45A
(PARKING 2 SIDES)

STREET 3
STA 0+15.15 - 0+96.94
STA 2+24.04 - 2+80.39

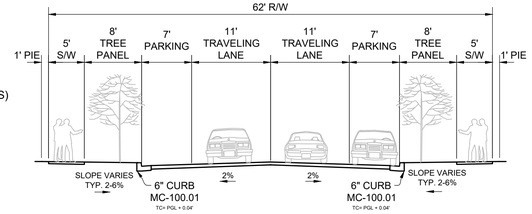

45A MODIFIED
(PARKING 1 SIDE)

STREET 3
STA 0+45.32 - 0+58.15
STA 2+03.08 - 2+24.04

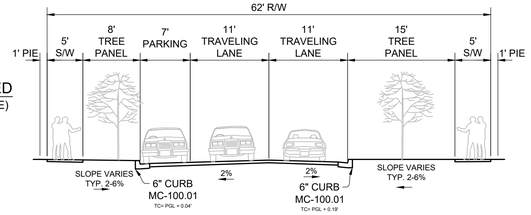

45A MODIFIED
(NO PARKING)

STREET 3
STA 1+58.36 - 2+03.08
STA 2+80.39 - 3+62.00

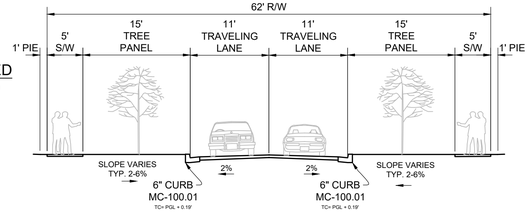

COR 45C
(PARKING 1 SIDE)

STREET 1
STA 1+03.07 - 1+58.00
STA 2+79.42 - 3+38.93
STA 3+63.25 - 4+42.76

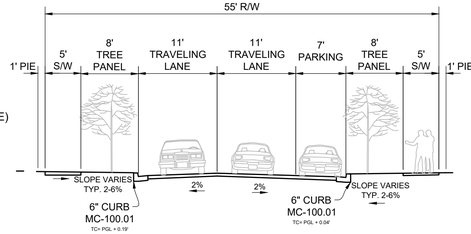

COR 45C MODIFED
(NO PARKING)
NTS

STREET 1
STA 0+49.83 - 1+03.07
STA 1+58.01 - 2+79.42
STA 4+42.76 - 6+08.09

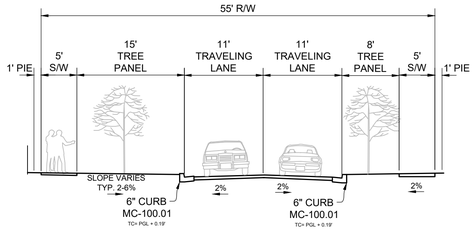





HORIZONTAL GRAPHIC SCALE
50' 0 25' 50' 100' 200'
1 INCH = 50 FT

VERTICAL GRAPHIC SCALE
5' 0 2.5' 5' 10' 20'
1 INCH = 5 FT

MEMBER
MISS UTILITY
CALL "MISS UTILITY" AT
1-800257-7777
48 Hours Before Start Of Construction

The excavator must notify all public utility companies with underground facilities in the area of proposed excavation and have those facilities located by the utility companies prior to commencing excavation. The excavator is responsible for compliance with requirements of Chapter 36A of the Montgomery County Code.

Preliminary Not For Construction

C:\ACC-ACCDocs\Rodgers Consulting\MC-CoR-1455 Research Blvd\Project Files\autocad\Plot Plans\Site Plan\EXB-06-09 Street & Alleys Profiles.dwg

Pulte Homes

RODGERS CONSULTING
19847 Century Boulevard, Suite 200, Germantown, Maryland 20874
Ph: 301.948.4700 (Main), Fx: 301.948.6256, www.rodgers.com

DESIGN TEAM

Developer:
Pulte Home Company, LLC
9302 Route 29, Suite 1000
Fairfax, VA 22031
Attn: Chris Spahr

Legal:
Lerch Early Brewer
7600 Wisconsin Avenue, Suite 700
Bethesda, Maryland 20814
301.347.3756
Attn: Patricia Harris

Land Planning / Landscape Architect / Civil Engineering:
Rodgers Consulting, Inc.
19847 Century Boulevard, Suite 200
Germantown, Maryland 20878
301.948.4700
Attn: Randall Rentfro

SEAL & SIGNATURE

STATE OF MARYLAND · LUANNE MARIE · HEFLIN · 26328 · PROFESSIONAL ENGINEER

PROFESSIONAL CERTIFICATION
"I HEREBY CERTIFY THAT THESE DOCUMENTS WERE PREPARED OR APPROVED BY ME, AND THAT I AM A DULY LICENSED PROFESSIONAL ENGINEER UNDER THE LAWS OF THE STATE OF MARYLAND, LICENSE NO. 26328, EXPIRATION DATE: 01/15/26."

1455 RESEARCH BLVD

SITE PLAN - 2026-101-STP

WSSC GRID: 219NW09 & 219NW08, Tax Map: GR13
City Of Rockville, Rockville, Election District 04

ISSUE

DATE	DESCRIPTION
2025.07.11	1st Submission
2025.12.09	2nd Submission
2026.03.12	3rd Submission
-	-
-	-

REVISIONS

NO	DATE	DESCRIPTION

PROJECT NUMBER	0377AS
DATE	2026.03.12
SCALE	Profiles 1" = 50'

DRAWING TITLE
Public Street 1&3
Profiles and Sections

DRAWING NUMBER **EXB-06**

2026.04.29 - 11:00 AM

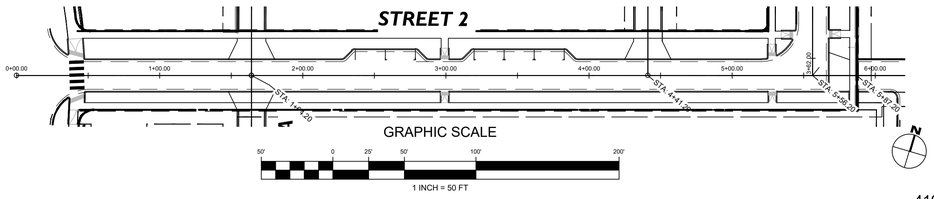

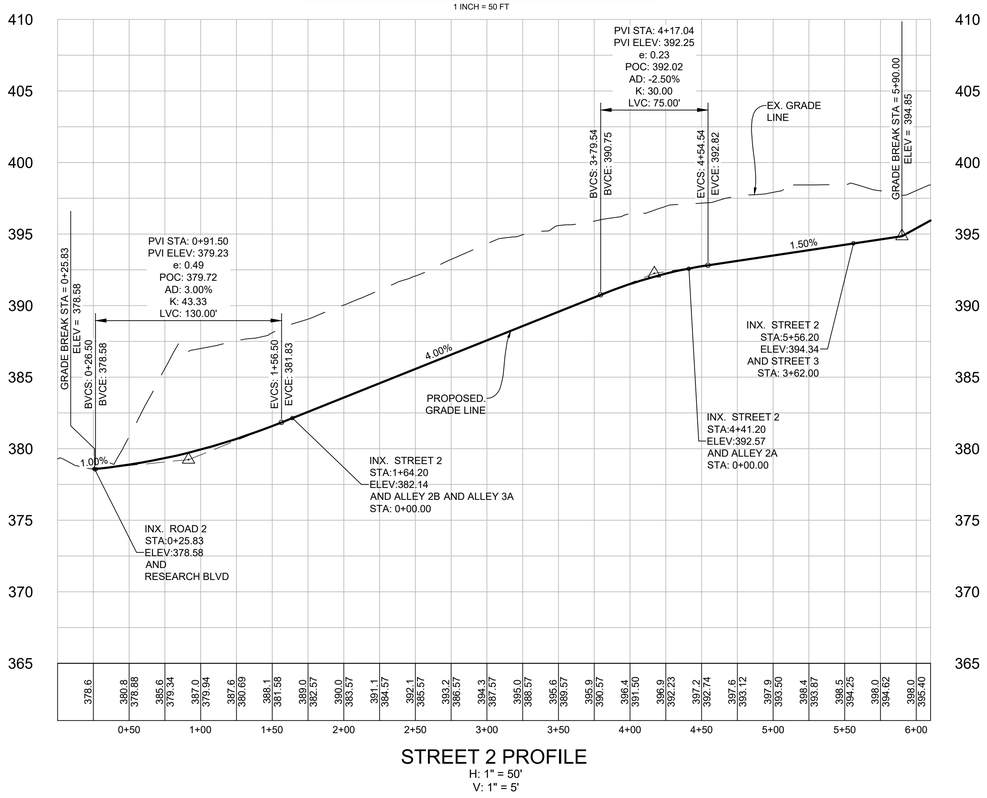

STREET 2 PROFILE

H: 1" = 50'
V: 1" = 5'

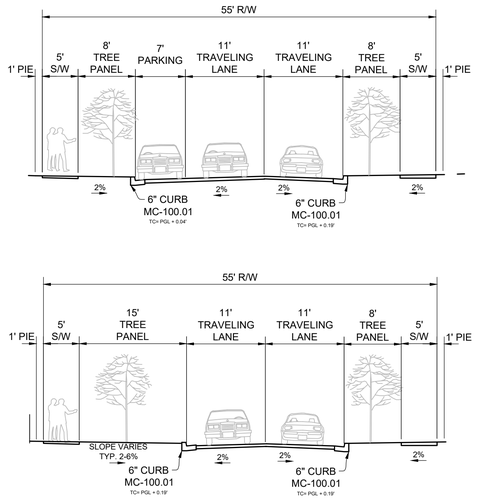

COR 45C
(PARKING 1 SIDE)
NTS

STREET 2
STA 2+27.23 - 2+87.05
STA 3+10.82 - 3+91.02

COR 45C MODIFIED
(NO PARKING)
NTS

STREET 2
STA 0+49.77 - 2+27.23
STA 2+87.05 - 3+10.82
STA 3+91.02 - 5+87.20



HORIZONTAL GRAPHIC SCALE
50' 0 25' 50' 100' 200'
1 INCH = 50 FT

VERTICAL GRAPHIC SCALE
5' 0 2.5' 5' 10' 20'
1 INCH = 5 FT

CALL "MISS UTILITY" AT
1-800257-7777
48 Hours Before Start Of Construction

The excavator must notify all public utility companies with underground facilities in the area of proposed excavation and have those facilities located by the utility companies prior to commencing excavation. The excavator is responsible for compliance with requirements of Chapter 36A of the Montgomery County Code.

Preliminary Not For Construction

C:\ACC\ACCDocs\Rodgers Consulting\MC-CoR-1455 Research Blvd\Project Files\autocad\Plot Plans\Site Plan\EXB-06-09 Streets & Alleys Profiles.dwg

Pulte Homes

RODGERS CONSULTING
19847 Century Boulevard, Suite 200, Germantown, Maryland 20874
Ph: 301.948.4700 (Main), Fx: 301.948.6256, www.rodgers.com

DESIGN TEAM

Developer:
Pulte Home Company, LLC
9302 Route 29, Suite 1000
Fairfax, VA 22031
Attn: Chris Spahr

Legal:
Lerch Early Brewer
7600 Wisconsin Avenue, Suite 700
Bethesda, Maryland 20814
301.347.3756
Attn: Patricia Harris

Land Planning / Landscape Architect / Civil Engineering:
Rodgers Consulting, Inc.
19847 Century Boulevard, Suite 200
Germantown, Maryland 20878
301.948.4700
Attn: Randall Rentfro

SEAL & SIGNATURE

STATE OF MARYLAND · JEANNE M. LEVESQUE · 26328 · PROFESSIONAL ENGINEER

PROFESSIONAL CERTIFICATION
"I HEREBY CERTIFY THAT THESE DOCUMENTS WERE PREPARED OR APPROVED BY ME, AND THAT I AM A DULY LICENSED PROFESSIONAL ENGINEER UNDER THE LAWS OF THE STATE OF MARYLAND, LICENSE NO. 26328, EXPIRATION DATE: 01/15/28."

1455 RESEARCH BLVD

SITE PLAN - 2026-101-STP

WSSC GRID: 219NW09 & 219NW08, Tax Map: GR13
City Of Rockville, Rockville, Election District 04

ISSUE DATE	DESCRIPTION
2025.07.11	1st Submission
2025.12.09	2nd Submission
2026.03.12	3rd Submission
-	-
-	-

REVISIONS
NO DATE DESCRIPTION

PROJECT NUMBER	0377AS
DATE	2026.03.12
SCALE	1" = 50'

DRAWING TITLE
Public Street 2
Profile and Sections

DRAWING NUMBER **EXB-07**

2026.04.29 - 11:03 AM

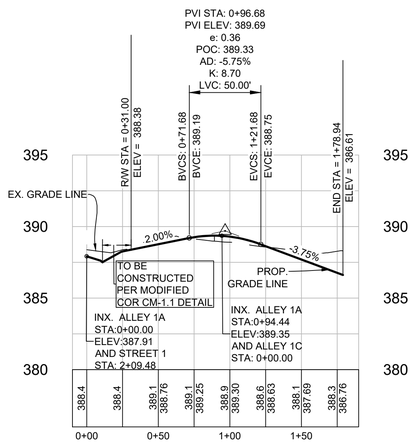

ALLEY 1A PROFILE

H: 1" = 50'
V: 1" = 5'

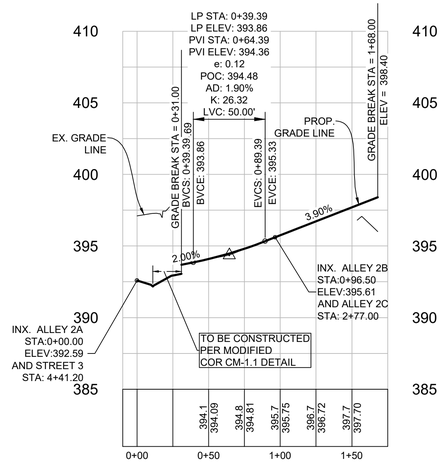

ALLEY 2A PROFILE

H: 1" = 50'
V: 1" = 5'

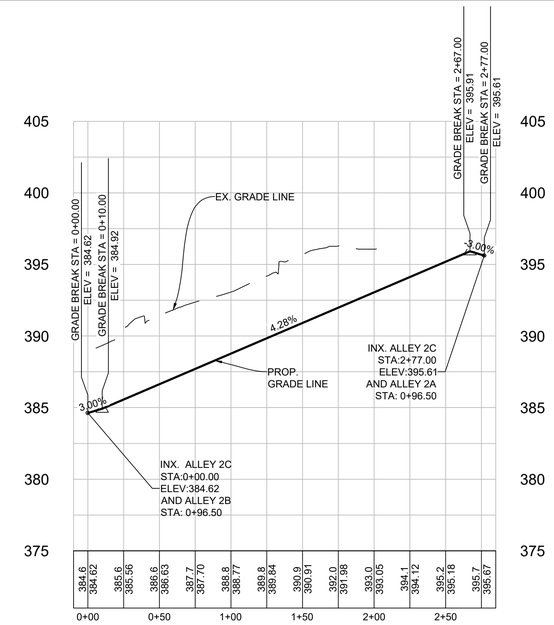

ALLEY 2C PROFILE

H: 1" = 50'
V: 1" = 5'

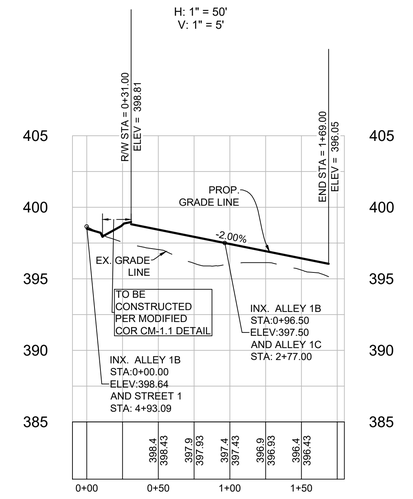

ALLEY 1B PROFILE

H: 1" = 50'
V: 1" = 5'

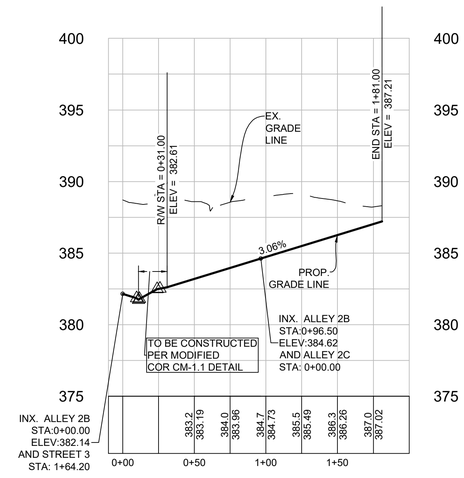

ALLEY 2B PROFILE

H: 1" = 50'
V: 1" = 5'

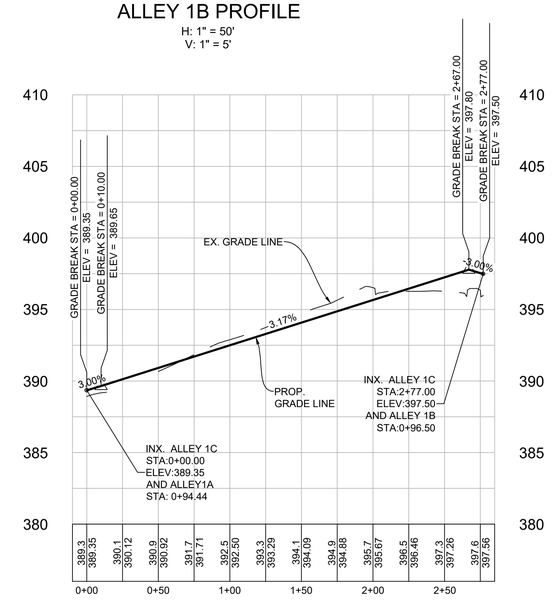

ALLEY 1C PROFILE

H: 1" = 50'
V: 1" = 5'

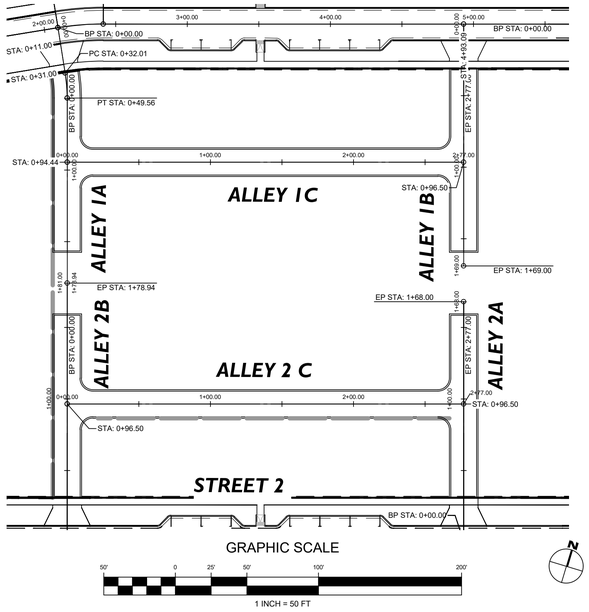

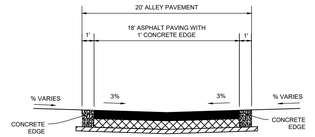

ALLEYS 1C & 2C
(DRIVEWAY ON BOTH SIDES)

NOTE: ALLEY EDGES OUTSIDE OF DRIVEWAYS (STUBS ENDING AT MEWS, SOUTH SIDE OF ALLEY 3) WILL TRANSITION TO STANDARD CURB.

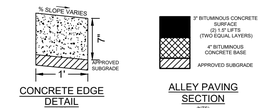

CONCRETE EDGE DETAIL
(NTS)

ALLEY PAVING SECTION
(NTS)

HORIZONTAL GRAPHIC SCALE

1 INCH = 50 FT

VERTICAL GRAPHIC SCALE

1 INCH = 5 FT

CALL "MISS UTILITY" AT 1-800257-7777
48 Hours Before Start Of Construction

The excavator must notify all public utility companies with underground facilities in the area of proposed excavation and have those facilities located by the utility companies prior to commencing excavation. The excavator is responsible for compliance with requirements of Chapter 36A of the Montgomery County Code.

Preliminary Not For Construction

C:\ACC\ACCDocs\Rodgers Consulting\MC-CoR-1455 Research Blvd\Project Files\autocad\Plot Plans\Site Plan\EXB-06-09 Street & Alleys Profiles.dwg

Pulte Homes

RODGERS CONSULTING
19847 Century Boulevard, Suite 200, Germantown, Maryland 20874
Ph: 301.948.4700 (Main), Fx: 301.948.6256, www.rodgers.com

DESIGN TEAM

Developer:
Pulte Home Company, LLC
9302 Route 29, Suite 1000
Fairfax, VA 22031
Attn: Chris Spahr

Legal:
Lerch Early Brewer
7600 Wisconsin Avenue, Suite 700
Bethesda, Maryland 20814
301.347.3756
Attn: Patricia Harris

Land Planning / Landscape Architect / Civil Engineering:
Rodgers Consulting, Inc.
19847 Century Boulevard, Suite 200
Germantown, Maryland 20878
301.948.4700
Attn: Randall Rentfro

SEAL & SIGNATURE

STATE OF MARYLAND · LEVANNE LAMONT · 26328 · PROFESSIONAL ENGINEER

PROFESSIONAL CERTIFICATION
"I HEREBY CERTIFY THAT THESE DOCUMENTS WERE PREPARED OR APPROVED BY ME, AND THAT I AM A DULY LICENSED PROFESSIONAL ENGINEER UNDER THE LAWS OF THE STATE OF MARYLAND, LICENSE NO. 26328, EXPIRATION DATE: 01/15/28."

1455 RESEARCH BLVD

SITE PLAN - 2026-101-STP

WSSC GRID: 219NW09 & 219NW08, Tax Map: GR13
City Of Rockville, Rockville, Election District 04

ISSUE

DATE	DESCRIPTION
2025.07.11	1st Submission
2025.12.09	2nd Submission
2026.03.12	3rd Submission
-	-
-	-

REVISIONS

NO	DATE	DESCRIPTION

PROJECT NUMBER	0377AS
DATE	2026.03.12
SCALE	1" = 50'

DRAWING TITLE
Private Alleys A-F 2
Profiles and Sections

DRAWING NUMBER **EXB-08**

2026.04.29 - 11:03 AM

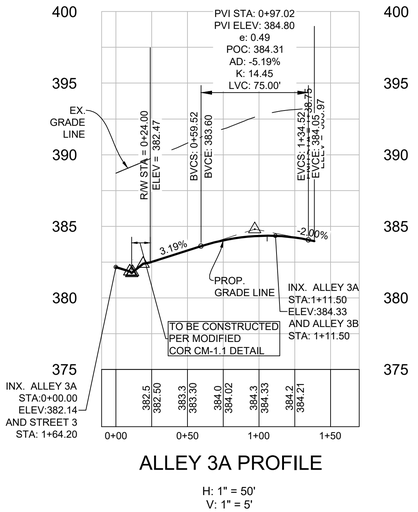

ALLEY 3A PROFILE

H: 1" = 50'
V: 1" = 5'

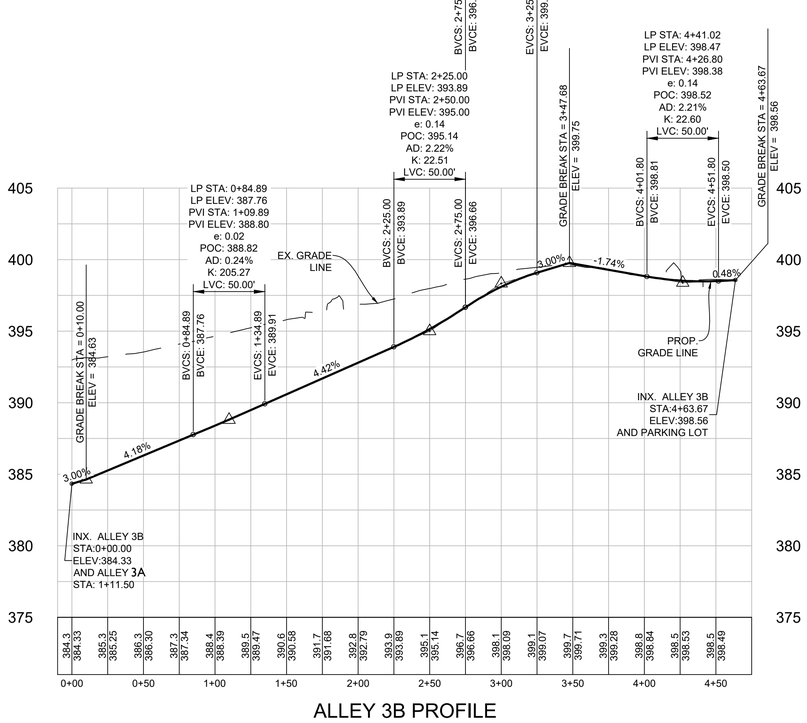

ALLEY 3B PROFILE

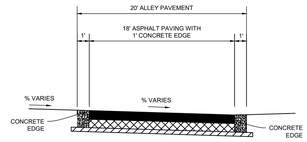

ALLEY 3A & 3B

STA 0+00.00 - 2+16.90
STA 4+22.96 - 4+63.67

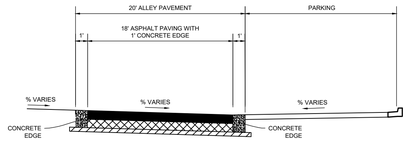

ALLEY 3B WITH PARKING

STA 2+16.90 - 4+22.96

CONCRETE EDGE DETAIL

(NTS)

ALLEY PAVING SECTION

(NTS)

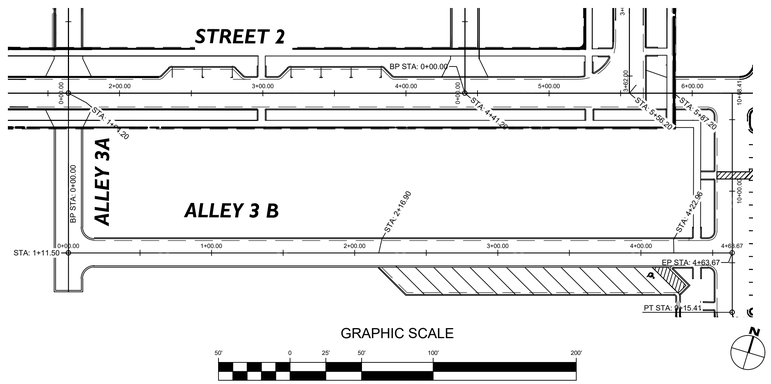

GRAPHIC SCALE

50' 0 25' 50' 100' 200'

1 INCH = 50 FT

HORIZONTAL GRAPHIC SCALE

50' 0 25' 50' 100' 200'

1 INCH = 50 FT

VERTICAL GRAPHIC SCALE

5' 0 2.5' 5' 10' 20'

1 INCH = 5 FT

CALL "MISS UTILITY" AT
1-800257-7777
48 Hours Before Start Of Construction

The excavator must notify all public utility companies with underground facilities in the area of proposed excavation and have those facilities located by the utility companies prior to commencing excavation. The excavator is responsible for compliance with requirements of Chapter 36A of the Montgomery County Code.

Preliminary Not For Construction

C:\ACC\ACCDocs\Rodgers Consulting\MC-CoR-1455 Research Blvd\Project Files\autocad\Plot Plans\Site Plan\EXB-06-09 Street & Alleys Profiles.dwg

Pulte Homes

RODGERS CONSULTING

19847 Century Boulevard, Suite 200, Germantown, Maryland 20874
Ph: 301.948.4700 (Main), Fx: 301.948.6256, www.rodgers.com

DESIGN TEAM

Developer:
Pulte Home Company, LLC
9302 Route 29, Suite 1000
Fairfax, VA 22031
Attn: Chris Spahr

Legal:
Lerch Early Brewer
7600 Wisconsin Avenue, Suite 700
Bethesda, Maryland 20814
301.347.3756
Attn: Patricia Harris

Land Planning / Landscape Architect / Civil Engineering:
Rodgers Consulting, Inc.
19847 Century Boulevard, Suite 200
Germantown, Maryland 20878
301.948.4700
Attn: Randall Rentfro

SEAL & SIGNATURE

STATE OF MARYLAND · LEVANNE LAMAY · 26328 · PROFESSIONAL ENGINEER

PROFESSIONAL CERTIFICATION
"I HEREBY CERTIFY THAT THESE DOCUMENTS WERE PREPARED OR APPROVED BY ME, AND THAT I AM A DULY LICENSED PROFESSIONAL ENGINEER UNDER THE LAWS OF THE STATE OF MARYLAND, LICENSE NO. 26328, EXPIRATION DATE: 01/15/28."

1455 RESEARCH BLVD

SITE PLAN - 2026-101-STP

WSSC GRID: 219NW09 & 219NW08, Tax Map: GR13
City Of Rockville, Rockville, Election District 04

ISSUE

DATE	DESCRIPTION
2025.07.11	1st Submission
2025.12.09	2nd Submission
2026.03.12	3rd Submission
-	-
-	-

REVISIONS

NO	DATE	DESCRIPTION

PROJECT NUMBER	0377AS
DATE	2026.03.12
SCALE	1" = 50'

DRAWING TITLE
Private Alleys G
Profile and Sections

DRAWING NUMBER **EXB-09**

2026.04.29 - 11:04 AM

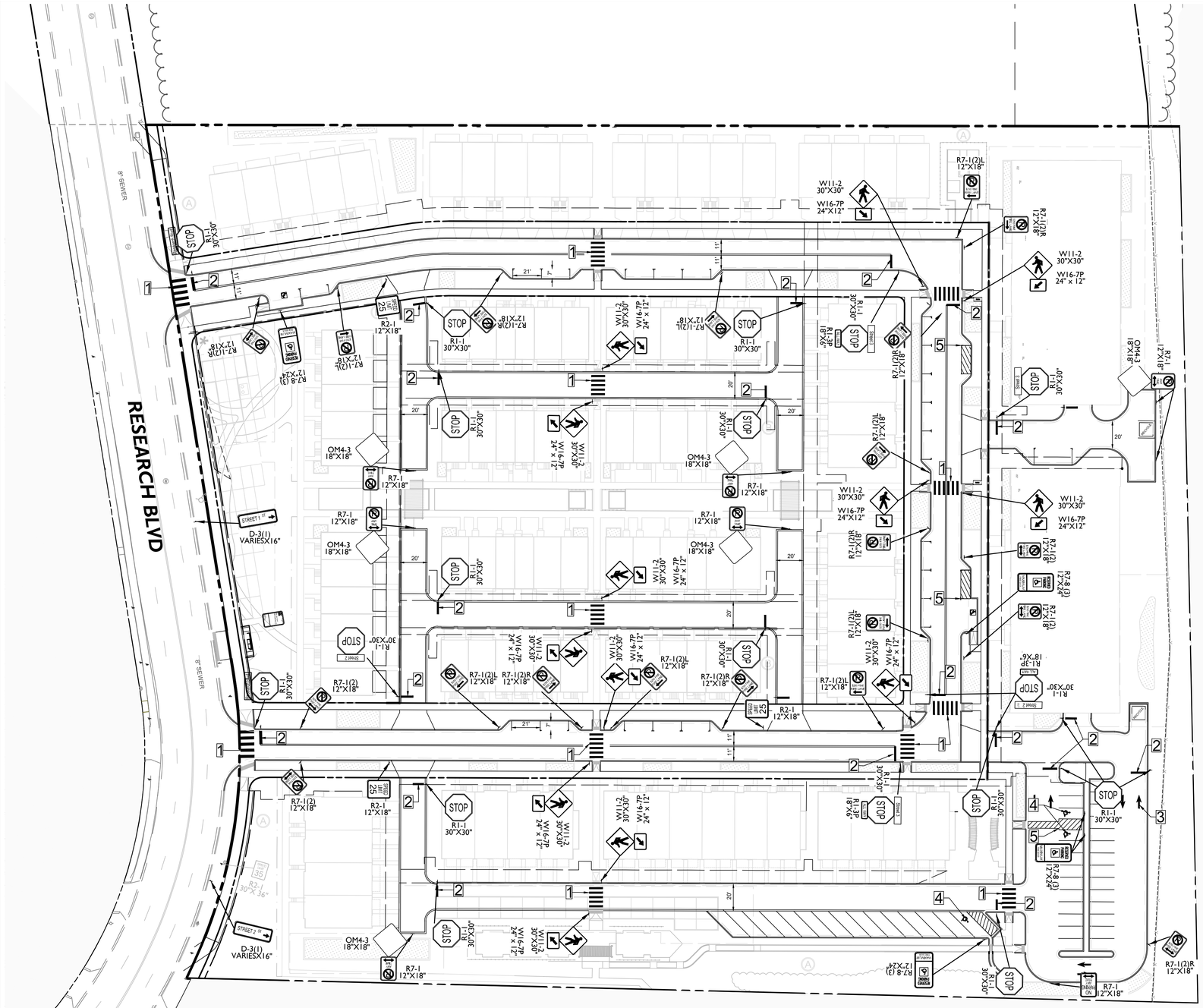
RESEARCH BLVD
8" SEWER
STOP
R1-1 30"X30"
R2-1 12"X18"
R7-1(2) 12"X18"
R7-1(2)L 12"X18"
R7-1(2)R 12"X18"
R7-8(3) 12"X24"
W11-2 30"X30"
W16-7P 24"X12"
W16-7P 24" x 12"
OM4-3 18"X18"
R7-1 12"X18"
D-3(1) VARIESX16"
STREET 1
STREET 2
R1-3P 18"X36"
R1-3P 18"X6"
R2-1 30" x 36"
R7-1(2)R 12"X18"
R7-1(2)L 12"X18"
R7-8(3) 12"X24"
R7-1(2) 12"X18"
R1-1 30"X30"
R1-3P 18"X36"
R1-3P 18"X6"
OM4-3 18"X18"
R7-1 12"X18"
W11-2 30"X30"
W16-7P 24"X12"
W16-7P 24" x 12"
R7-1(2)L 12"X18"
R7-1(2)R 12"X18"
R7-8(3) 12"X24"
R7-1(2) 12"X18"
R2-1

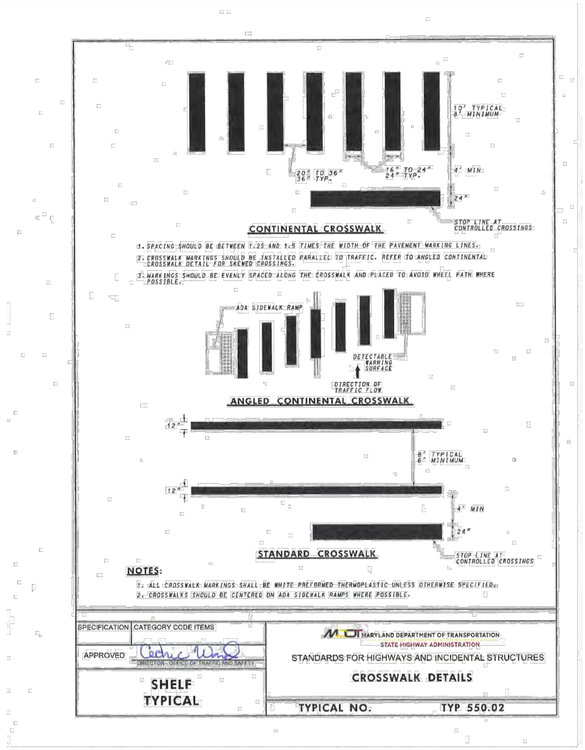

3 CROSSWALK MARKING
NTS

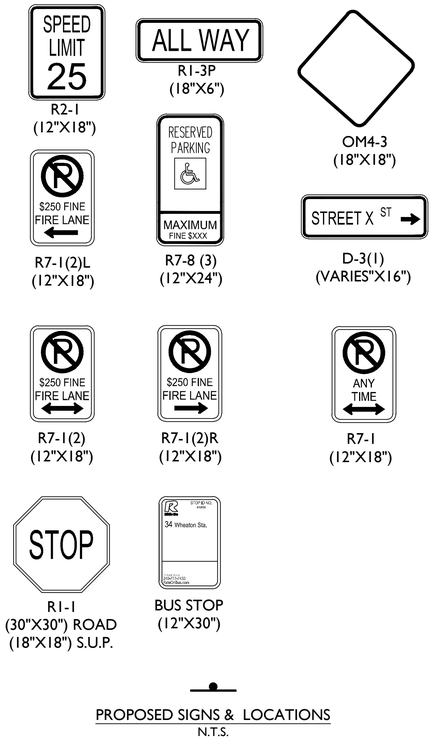

PROPOSED SIGNS & LOCATIONS
N.T.S.

2 PROPOSED SIGNS & LOCATIONS
NTS

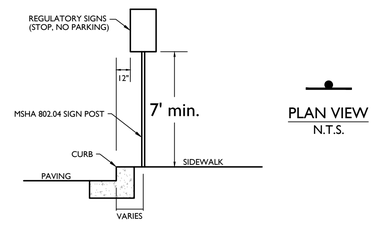

PLAN VIEW
N.T.S.

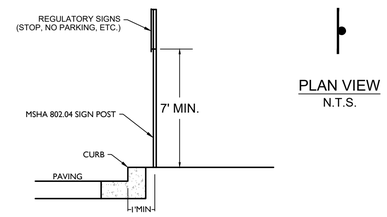

PARALLEL TO CURB VIEW
N.T.S.

PLAN VIEW
N.T.S.

NOTES:
1. ALL SIGNS AND MARKINGS SHALL BE IN CONFORMANCE WITH THE MARYLAND MANUAL ON UNIFORM TRAFFIC CONTROL DEVICES.
2. ALL SIGNS TO BE PLACED ON METAL POSTS (BREAK-AWAY).

1 SIGN PLACEMENT DETAIL
NTS

SHEET NOTES

1. ALL SIGNAGE MARKING SHALL BE DONE IN ACCORDANCE WITH THE LATEST MARYLAND MANUAL ON UNIFORM TRAFFIC CONTROL DEVICES (MD-MUTCD), MARYLAND STATE HIGHWAY ADMINISTRATION'S BOOK OF STANDARDS, SPECIFICATIONS AND GUIDELINES.
2. ALL SIGNS SHALL BE DONE ON DIAMOND GRADE REFLECTIVE SHEETING.
3. CROSSWALK MARKING SHALL BE DONE USING 12 INCHES WIDE WHITE HEAT APPLIED PREFORMED THERMOPLASTIC. ADA RAMPS SHALL BE PROVIDED AT ALL CROSSWALKS. WHEN CROSSWALK IS HATCHED, IT SHOULD BE DONE USING A LADDER PATTERN HATCHING AND THE SPACING BETWEEN THE HATCHING SHOULD BE 2 FEET.
4. STOP LINE SHOULD BE 24 INCH WIDE WHITE HEAT APPLIED PREFORMED THERMOPLASTIC. THE SPACING BETWEEN THE STOP LINE AND THE CROSSWALK MARKING SHALL BE 4 FEET AT A MINIMUM.
5. TRAVEL LANE MARKING SHALL BE DONE USING 5 INCHES WIDE WHITE REFLECTIVE LEAD FREE THERMOPLASTIC.
6. WHEN SIGNS ARE INSTALLED IN CONCRETE, A PVC SLEEVE SHALL BE PROVIDED USING 40 SCHEDULE PVC (4" DIAMETER).
7. NO PARKING SIGNS SHALL BE INSTALLED AT A 45 DEGREE ANGLE ON ROADWAYS.
8. PEDESTRIAN CROSSING SIGNS SHOULD BE INSTALLED AT MARKED CROSSWALKS AND THE BACKGROUND COLOR OF THE SIGNS SHOULD BE FLUORESCENT YELLOW GREEN (FYG).
9. SIGN HEIGHT SHALL BE MINIMUM 7 FEET HIGH FROM THE BOTTOM OF THE SIGN FACE TO THE GROUND.
10. "MAXIMUM FINE $250" SIGN (12"X6") SHALL BE PLACED UNDERNEATH ALL HANDICAPPED PARKING SIGNS.
11. THE STREET-NAME SIGNS FOR PUBLIC STREETS SHOULD HAVE BLUE BACKGROUND WITH WHITE LETTERING.
12. ALL STREET NAME SIGNS WILL BE ON A 9" EXTRUDED ALUMINUM BLANK WITH A MAXIMUM LENGTH OF 48". ALL LETTERING SHOULD BE COMPOSED OF INITIAL UPPER-CASE LETTERS 6" IN HEIGHT AND LOWER-CASE LETTERS 4.5" IN HEIGHT USING HIGHWAY FONTS. ON THE LEFT SIDE OF THE BLANK, THERE MUST BE ROOM FOR A 6"X6" CITY LOGO. IF THE LETTERING OF THE STREET NAME WILL NOT FIT ON A 48" LENGTH BLANK THAN THE CITY LOGO MAY BE OMITTED TO ALLOW THE LETTERING TO FIT ON THE BLANK.
13. PRIVATE STREET NAME SIGNS SHOULD HAVE WHITE BACKGROUND WITH BLACK LETTERING, BUT THE CITY LOGO WILL NOT BE ON THEM. LETTERING STANDARD SHALL BE THE SAME AS THOSE OF PROBLIC STREET NAME SIGNS EXCEPT THE CITY LOGO.
14. WHEN SIGN POSTS ARE NEEDED, 2# GALVANIZED "U" CHANNEL POSTS OR GALVANIZED BREAKAWAY TUBULAR STEEL SIGN POSTS (MD SHA STANDARD # 802.04) CAN BE

OPTION 'A'

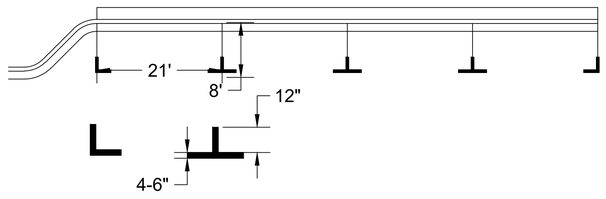

OPTION 'B'

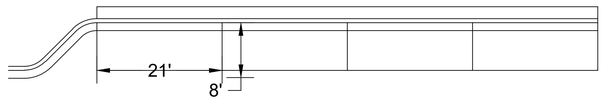

6 ON -STRRET PARKING SPACE MARKING
NTS

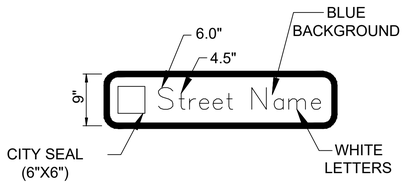

5 PUBLIC STREET SIGN
NTS

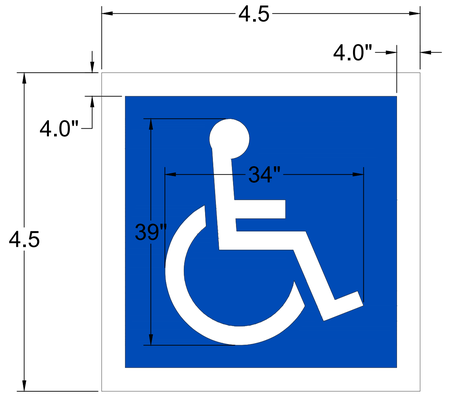

4 ADA PAVEMENT MARKING
NTS

Pulte Home Company, LLC
9302 Route 29, Suite 1000
Fairfax, VA 22031
Attn: Chris Spahr

RODGERS CONSULTING
19847 Century Boulevard, Suite 200, Germantown, Maryland 20874
Ph: 301.948.4700 (Main), Fx: 301.948.6256, www.rodgers.com

DESIGN TEAM

Developer:
Pulte Home Company, LLC
9302 Route 29, Suite 1000
Fairfax, VA 22031
Attn: Chris Spahr

Legal:
Lerch Early Brewer
7600 Wisconsin Avenue, Suite 700
Bethesda, Maryland 20814
301.347.3756
Attn: Patricia Harris

Land Planning / Landscape Architect / Civil Engineering:
Rodgers Consulting, Inc.
19847 Century Boulevard, Suite 200
Germantown, Maryland 20878
301.948.4700
Attn: Randall Rentfro

SEAL & SIGNATURE

STATE OF MARYLAND · SUZANNE LYNNE WEAVER · 26328 · PROFESSIONAL ENGINEER

PROFESSIONAL CERTIFICATION
"I HEREBY CERTIFY THAT THESE DOCUMENTS WERE PREPARED OR APPROVED BY ME, AND THAT I AM A DULY LICENSED PROFESSIONAL ENGINEER UNDER THE LAWS OF THE STATE OF MARYLAND, LICENSE NO. 26328, EXPIRATION DATE: 01/15/28."

1455 RESEARCH BLVD
SITE PLAN - 2026-101-STP

WSSC GRID: 219NW09 & 219NW08, Tax Map: GR13
City Of Rockville, Rockville, Election District 04

ISSUE DATE	DESCRIPTION
2025.07.11	1st Submission
2025.12.09	2nd Submission
2026.03.12	3rd Submission
-	-
-	-

REVISIONS NO	DATE	DESCRIPTION

CALL "MISS UTILITY" AT
1-800257-7777
48 Hours Before Start Of Construction

The excavator must notify all public utility companies with underground facilities in the area of proposed excavation and have those facilities located by the utility companies prior to commencing excavation. The excavator is responsible for compliance with requirements of Chapter 36A of the Montgomery County Code.

Preliminary Not For Construction

PROJECT NUMBER	0377AS
DATE	2026.03.12
SCALE	NTS

DRAWING TITLE
Signing & Marking Detail

DRAWING NUMBER **EXB-10.1**

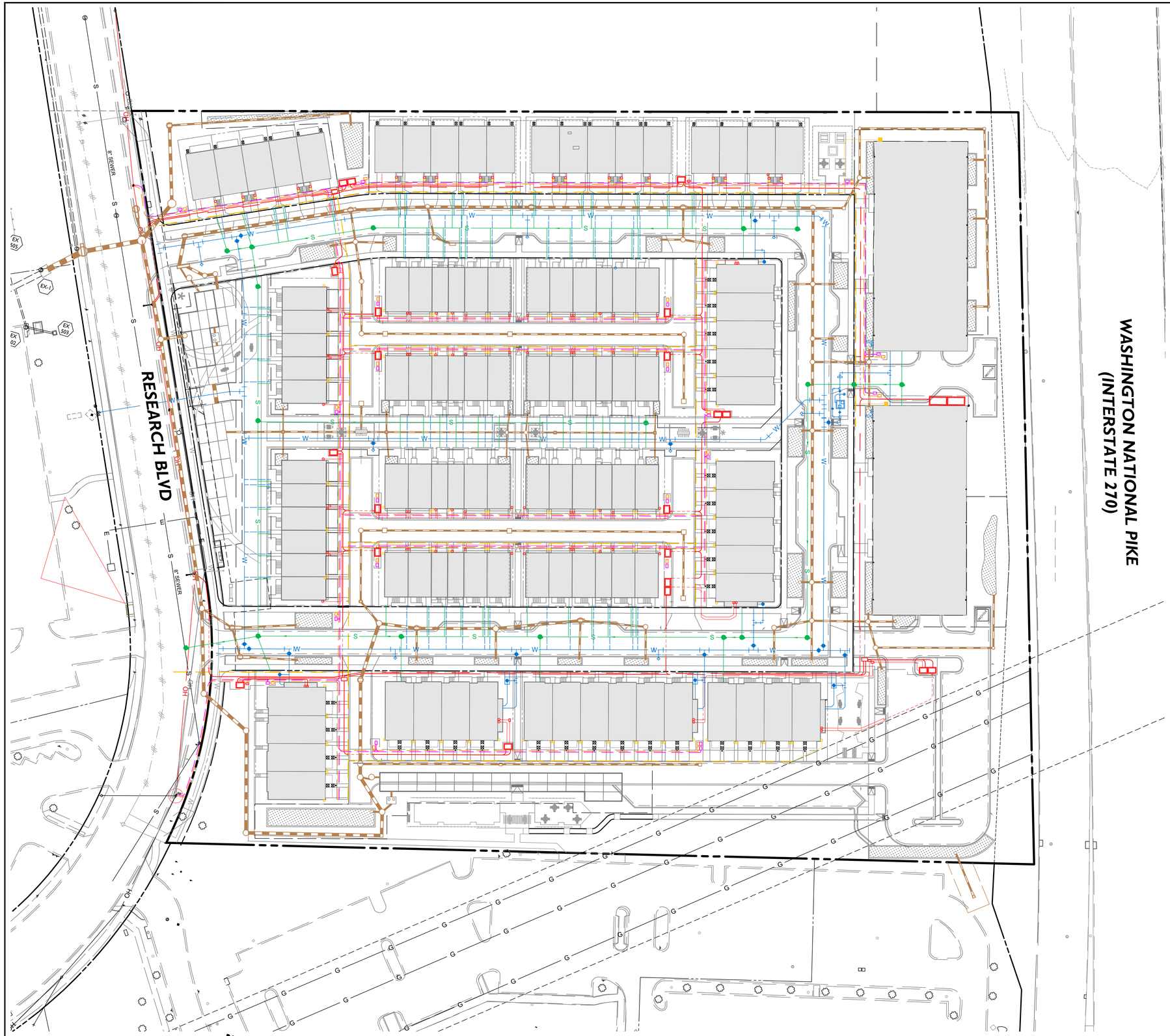

Color Coded Utility Plan

SCALE: 1" = 40'

LEGEND

PROPOSED UTILITIES

- PROPOSED STORM DRAIN
- PROPOSED SANITARY SEWER
- PROPOSED WATER
- PROPOSED ELECTRIC
- PROPOSED GAS
- PROPOSED PHONE
- PROPOSED CATV
- PROPOSED STORM DRAIN MANHOLE
- PROPOSED SEWER MANHOLE
- PROPOSED WATER VALVE
- PROPOSED WATER METER VAULT
- PROPOSED 2" WATER METER
- PROPOSED FDC CONNECTION
- PROPOSED FIRE HYDRANT
- PROPOSED TRANSFORMER
- PROPOSED CATV STRUCTURE
- PROPOSED PHONE STRUCTURE
- PROPOSED GAS METER PADS

EXISTING UTILITIES

- EXISTING STORM DRAIN
- EXISTING SANITARY SEWER
- EXISTING WATER LINE
- EXISTING CABLE T.V.
- EXISTING GAS
- EXISTING TELEPHONE
- EXISTING ELECTRIC
- EXISTING FIBER OPTIC
- EXISTING OVERHEAD ELECTRIC
- EXISTING ELECTRIC ACCESS PANEL
- EXISTING ELECTRIC MANHOLE
- EXISTING TELEPHONE MANHOLE
- EXISTING STORM DRAIN MANHOLE
- EXISTING SANITARY MANHOLE
- EXISTING WATER MANHOLE
- EXISTING FIRE HYDRANT
- EXISTING WATER METER
- EXISTING TELEPHONE VAULT
- EXISTING ELECTRIC VAULT
- EXISTING FIBER OPTIC
- EXISTING PLANTING PITS
- EXISTING STORM DRAIN STRUCTURE
- EXISTING GAS VALVE
- EXISTING WATER VALVE
- EXISTING CLEANOUT

GRAPHIC SCALE

40' 0 20' 40' 80' 160'

1 INCH = 40 FT

CALL "MISS UTILITY" AT
1-800257-7777
48 Hours Before Start Of Construction

The excavator must notify all public utility companies with underground facilities in the area of proposed excavation and have those facilities located by the utility companies prior to commencing excavation. The excavator is responsible for compliance with requirements of Chapter 36A of the Montgomery County Code.

Preliminary Not For Construction

C:\ACC\ACCDocs\Rodgers Consulting\MC-CoR-1455 Research Blvd\Project Files\autocad\Plot Plans\Site Plan\EXB-11 - Color Coded Utility Plan.dwg

Pulte Homes

RODGERS CONSULTING
19847 Century Boulevard, Suite 200, Germantown, Maryland 20874
Ph: 301.948.4700 (Main), Fx: 301.948.6256, www.rodgers.com

DESIGN TEAM

Developer:
Pulte Home Company, LLC
9302 Route 29, Suite 1000
Fairfax, VA 22031
Attn: Chris Spahr

Legal:
Lerch Early Brewer
7600 Wisconsin Avenue, Suite 700
Bethesda, Maryland 20814
301.347.3756
Attn: Patricia Harris

Land Planning / Landscape Architect / Civil Engineering:
Rodgers Consulting, Inc.
19847 Century Boulevard, Suite 200
Germantown, Maryland 20878
301.948.4700
Attn: Randall Rentfro

SEAL & SIGNATURE

STATE OF MARYLAND · SUZANNE LYNN TORRES · 26328 · PROFESSIONAL ENGINEER

PROFESSIONAL CERTIFICATION
"I HEREBY CERTIFY THAT THESE DOCUMENTS WERE PREPARED OR APPROVED BY ME, AND THAT I AM A DULY LICENSED PROFESSIONAL ENGINEER UNDER THE LAWS OF THE STATE OF MARYLAND, LICENSE NO. 26328, EXPIRATION DATE: 01/15/28."

1455 RESEARCH BLVD

SITE PLAN - 2026-101-STP

WSSC GRID: 219NW09 & 219NW08, Tax Map: GR13
City Of Rockville, Rockville, Election District 04

ISSUE

DATE	DESCRIPTION
2025.07.11	1st Submission
2025.12.09	2nd Submission
2026.03.12	3rd Submission
-	-
-	-

REVISIONS

NO	DATE	DESCRIPTION

PROJECT NUMBER	0377AS
DATE	2026.03.12
SCALE	1" = 40'

DRAWING TITLE
Color Coded Utility Plan

DRAWING NUMBER **EXB-11**

2026.04.28 - 01:48 PM

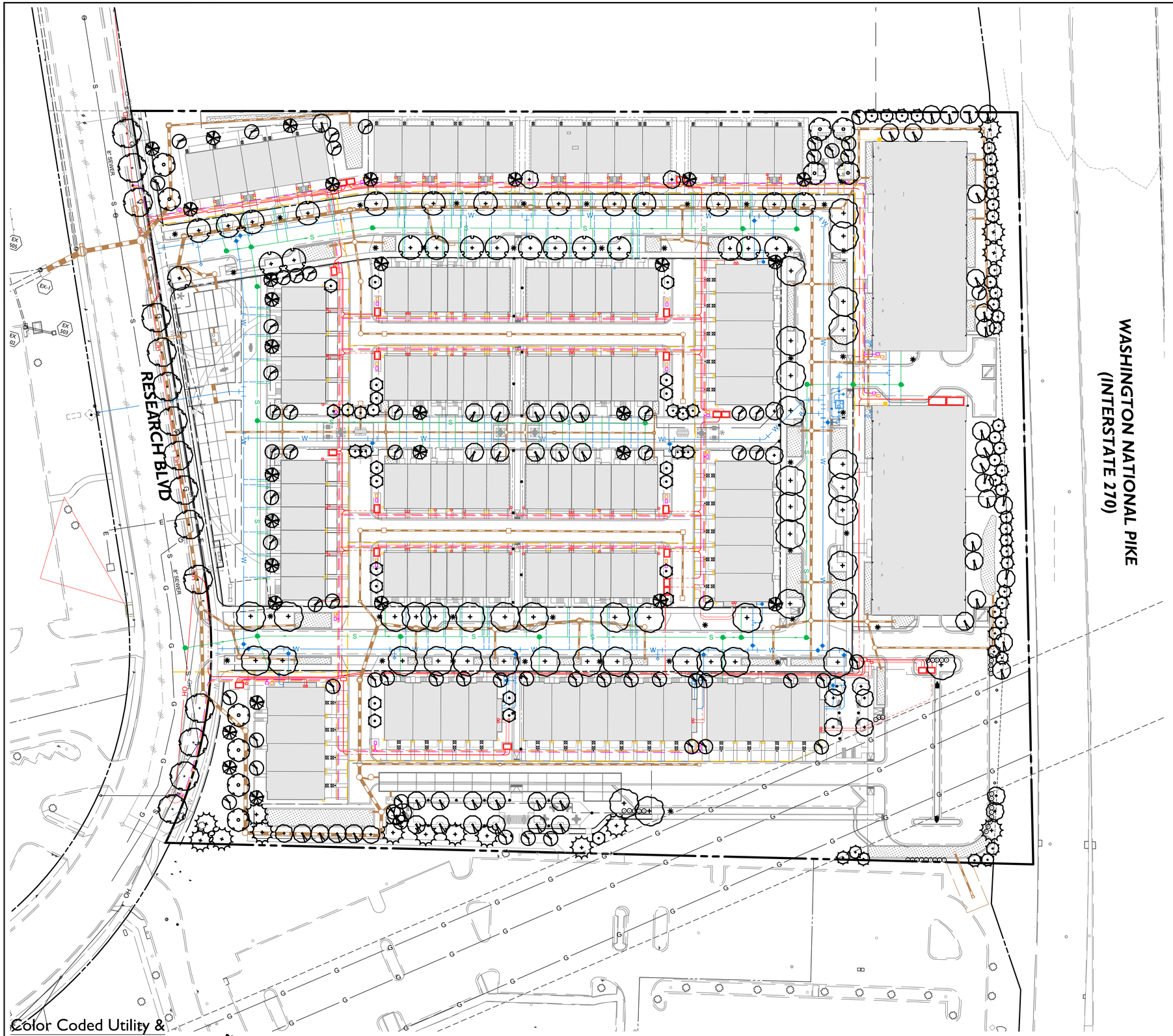

Color Coded Utility & Landscape Plan Overlay

SCALE: 1" = 40'

LEGEND

PROPOSED UTILITIES

- PROPOSED STORM DRAIN
- PROPOSED SANITARY SEWER
- PROPOSED WATER
- PROPOSED ELECTRIC
- PROPOSED GAS
- PROPOSED PHONE
- PROPOSED CATV
- PROPOSED STORM DRAIN MANHOLE
- PROPOSED SEWER MANHOLE
- PROPOSED WATER VALVE
- PROPOSED WATER METER VAULT
- PROPOSED 2" WATER METER
- PROPOSED FDC CONNECTION
- PROPOSED FIRE HYDRANT
- PROPOSED TRANSFORMER
- PROPOSED CATV STRUCTURE
- PROPOSED PHONE STRUCTURE
- PROPOSED GAS METER PADS

EXISTING UTILITIES

- EXISTING STORM DRAIN
- S — EXISTING SANITARY SEWER
- W — EXISTING WATER LINE
- CTV — EXISTING CABLE T.V.
- G — EXISTING GAS
- T — EXISTING TELEPHONE
- E — EXISTING ELECTRIC
- FO — EXISTING FIBER OPTIC
- OH — EXISTING OVERHEAD ELECTRIC
- EXISTING ELECTRIC ACCESS PANEL
- EXISTING ELECTRIC MANHOLE
- EXISTING TELEPHONE MANHOLE
- EXISTING STORM DRAIN MANHOLE
- EXISTING SANITARY MANHOLE
- EXISTING WATER MANHOLE
- EXISTING FIRE HYDRANT
- EXISTING WATER METER
- EXISTING TELEPHONE VAULT
- EXISTING ELECTRIC VAULT
- EXISTING FIBER OPTIC
- EXISTING PLANTING PITS
- EXISTING STORM DRAIN STRUCTURE
- EXISTING GAS VALVE
- EXISTING WATER VALVE
- EXISTING CLEANOUT

PROPOSED LANDSCAPE

- PROPOSED TREE
- PROPOSED ORNAMENTAL
- PROPOSED EVERGREEN
- PROPOSED SHRUB

GRAPHIC SCALE

40' 0 20' 40' 80' 160'

1 INCH = 40 FT

CALL "MISS UTILITY" AT 1-800257-7777

48 Hours Before Start Of Construction

The excavator must notify all public utility companies with underground facilities in the area of proposed excavation and have those facilities located by the utility companies prior to commencing excavation. The excavator is responsible for compliance with requirements of Chapter 36A of the Montgomery County Code.

Preliminary Not For Construction

C:\ACCACCDocs\Rodgers Consulting\MC-CoR-1455 Research Blvd\Project Files\autocad\Plot Plans\Site Plan\EXB-11.1 - Color Coded Utility Plan & Landscape Overlay.dwg

Pulte Homes

RODGERS CONSULTING
19847 Century Boulevard, Suite 200, Germantown, Maryland 20874
Ph: 301.948.4700 (Main), Fx: 301.948.6256, www.rodgers.com

DESIGN TEAM

Developer:
Pulte Home Company, LLC
9302 Route 29, Suite 1000
Fairfax, VA 22031
Attn: Chris Spahr

Legal:
Lerch Early Brewer
7600 Wisconsin Avenue, Suite 700
Bethesda, Maryland 20814
301.347.3756
Attn: Patricia Harris

Land Planning / Landscape Architect / Civil Engineering:
Rodgers Consulting, Inc.
19847 Century Boulevard, Suite 200
Germantown, Maryland 20878
301.948.4700
Attn: Randall Rentfro

SEAL & SIGNATURE

STATE OF MARYLAND — LUANNE M. HAMM — 26328 — PROFESSIONAL ENGINEER

PROFESSIONAL CERTIFICATION
"I HEREBY CERTIFY THAT THESE DOCUMENTS WERE PREPARED OR APPROVED BY ME, AND THAT I AM A DULY LICENSED PROFESSIONAL ENGINEER UNDER THE LAWS OF THE STATE OF MARYLAND, LICENSE NO. 26328, EXPIRATION DATE: 01/15/28."

1455 RESEARCH BLVD

SITE PLAN - 2026-101-STP

WSSC GRID: 219NW09 & 219NW08, Tax Map: GR13
City Of Rockville, Rockville, Election District 04

ISSUE

DATE	DESCRIPTION
2025.07.11	1st Submission
2025.12.09	2nd Submission
2026.03.12	3rd Submission
-	-
-	-

REVISIONS

NO	DATE	DESCRIPTION

PROJECT NUMBER	0377AS
DATE	2026.03.12
SCALE	1" = 40'

DRAWING TITLE
Color Coded Utility & Landscape Plan Overlay

DRAWING NUMBER
EXB-11.1

2026.04.28 - 01:49 PM

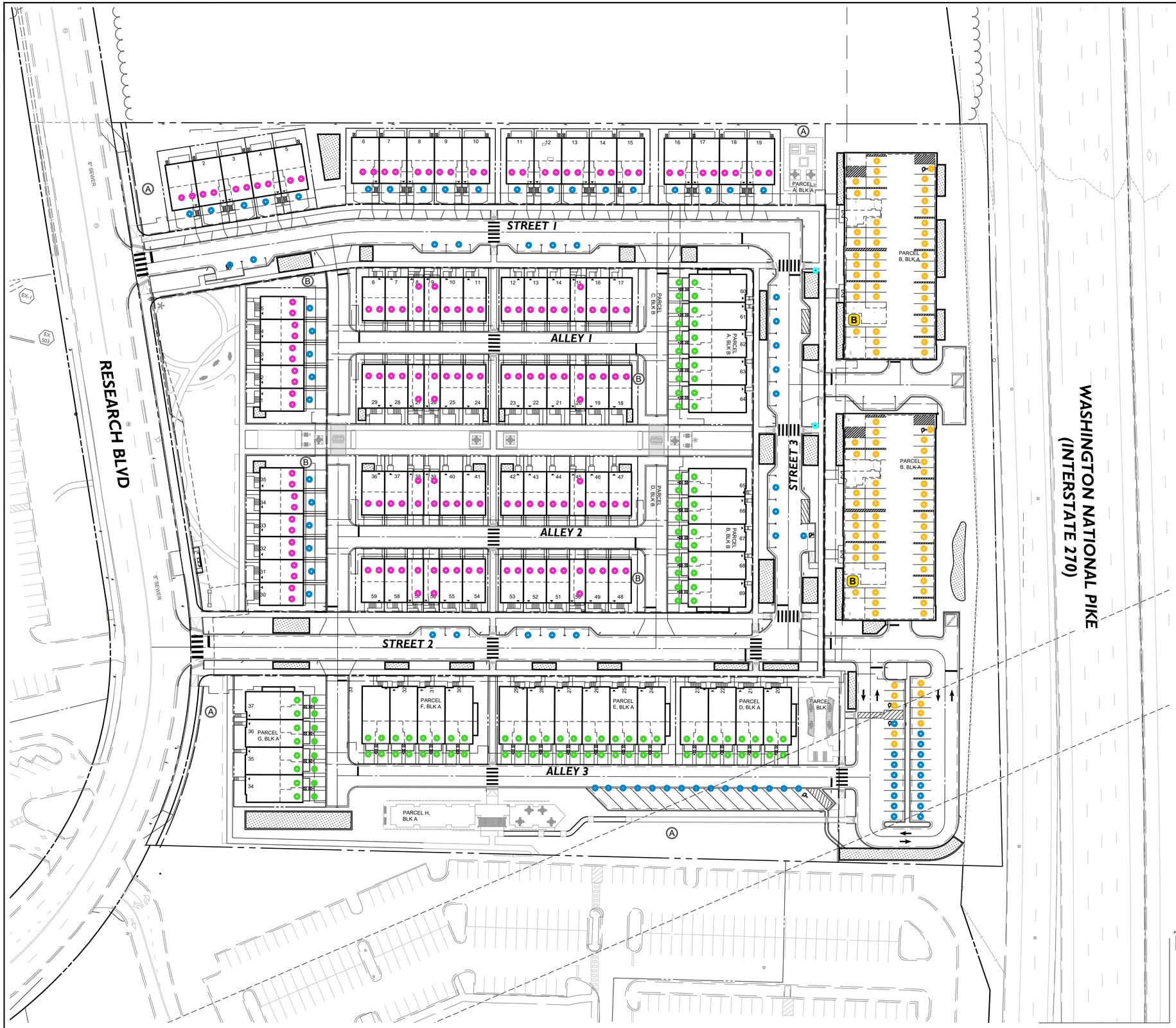

Parking Distribution Plan

SCALE: 1" = 40'

SHEET NOTES

1. This sheet is for illustrative purposes only to depict proposed parking breakdown to depict the City of Rockville guest parking policy.

LEGEND

- Proposed Townhouse Parking Spaces
- Proposed 2-Over-2 Stacked Unit Parking Spaces
- Proposed Multifamily Parking Spaces
- Proposed Guest Parking Spaces
- Proposed Short-Term Bicycle Parking (1 Bicycle Rack = 2 Spaces)
- B — Proposed Long-Term Bicycle Parking

Parking - Sec 25.16.03(d)	Minimum Required			Proposed
	# of Bedrooms	# of Units	Base # Req	
Townhouse	3 bedrooms (2 per D.U.)	78 du	156 sp.	156 sp.
Townhouse Guest Parking (Provided on TH Driveways)	n/a	30 du w/ guest parking in driveway	30 sp.	30 sp.
2-Over-2 Stacked Units	3 bedrooms (2 per D.U.)	56 du	112 sp.	112 sp.
Parcel B, Block A- Multifamily Parking - Garage (Includes 1 ADA Spaces)	1 bedroom (1 per D.U.)	0 du	0 sp.	43 sp.
	2+ bedrooms (1.5 per D.U.)	32 du	48 sp.	
Parcel C, Block A - Multifamily Parking Garage (Includes 1 ADA Spaces)	1 bedroom (1 per D.U.)	0 du	0 sp.	43 sp.
	2+ bedrooms (1.5 per D.U.)	32 du	48 sp.	
Multifamily - Surface Parking (Includes 1 ADA Spaces)				10 sp.
Multifamily - Total		64 du	96 du	96 du
Guest Parking (Includes 3 ADA Spaces)	0.5 per D.U (TH & 2-over-2 Units)	104 du w/o guest parking in driveway	52 sp.	53 sp.
Total Parking		**198 du**	**446 sp.**	**447 sp.**

Accessible Parking	Minimum Required			Proposed
Surface Parking & On Street Parking	1 space per Block & 2 spaces for parking lot over 25 Spaces		4 sp.	5 sp.

Bicycle Parking - Sec 25.16.03	Minimum Required			Proposed
Parcel B, Block A - Multifamily Short term Parking (Bike Racks)	Multifamily (1 per 50 D.U.)	32 du	1 sp.	1 sp.
Parcel B, Block A - Multifamily Long term Parking (bike room provided inside secured building)	Multifamily (1 per 3 D.U.)	32 du	11 sp.	12 sp.
Parcel C, Block A - Multifamily Short term Parking (Bike Racks)	Multifamily (1 per 50 D.U.)	32 du	1 sp.	1 sp.
Parcel C, Block A - Multifamily Long term Parking (bike room provided inside secured building)	Multifamily (1 per 3 D.U.)	32 du	11 sp.	12 sp.

GRAPHIC SCALE

40' 0 20' 40' 80' 160'

1 INCH = 40 FT

CALL "MISS UTILITY" AT 1-800257-7777
48 Hours Before Start Of Construction

The excavator must notify all public utility companies with underground facilities in the area of proposed excavation and have those facilities located by the utility companies prior to commencing excavation. The excavator is responsible for compliance with requirements of Chapter 36A of the Montgomery County Code.

Preliminary Not For Construction

C:\ACC\ACCDocs\Rodgers Consulting\MC-CoR-1455 Research Blvd\Project Files\autocad\Plot Plans\Site Plan\EXB-12 - Parking Distribution Plan.dwg

Pulte Homes

RODGERS CONSULTING
19847 Century Boulevard, Suite 200, Germantown, Maryland 20874
Ph: 301.948.4700 (Main), Fx: 301.948.6256, www.rodgers.com

DESIGN TEAM

Developer:
Pulte Home Company, LLC
9302 Route 29, Suite 1000
Fairfax, VA 22031
Attn: Chris Spahr

Legal:
Lerch Early Brewer
7600 Wisconsin Avenue, Suite 700
Bethesda, Maryland 20814
301.347.3756
Attn: Patricia Harris

Land Planning / Landscape Architect / Civil Engineering:
Rodgers Consulting, Inc.
19847 Century Boulevard, Suite 200
Germantown, Maryland 20878
301.948.4700
Attn: Randall Rentfro

SEAL & SIGNATURE

STATE OF MARYLAND — SUZANNE LYNN TORTI — 26328 — PROFESSIONAL ENGINEER

PROFESSIONAL CERTIFICATION
"I HEREBY CERTIFY THAT THESE DOCUMENTS WERE PREPARED OR APPROVED BY ME, AND THAT I AM A DULY LICENSED PROFESSIONAL ENGINEER UNDER THE LAWS OF THE STATE OF MARYLAND, LICENSE NO. 26328, EXPIRATION DATE: 01/15/28."

1455 RESEARCH BLVD

SITE PLAN - 2026-101-STP

WSSC GRID: 219NW09 & 219NW08, Tax Map: GR13
City Of Rockville, Rockville, Election District 04

ISSUE

DATE	DESCRIPTION
2025.07.11	1st Submission
2025.12.09	2nd Submission
2026.03.12	3rd Submission
-	-
-	-

REVISIONS

NO	DATE	DESCRIPTION

PROJECT NUMBER	0377AS
DATE	2026.03.12
SCALE	1" = 40'

DRAWING TITLE
Parking Distribution Plan

DRAWING NUMBER **EXB-12**

2026.04.28 - 04:34 PM

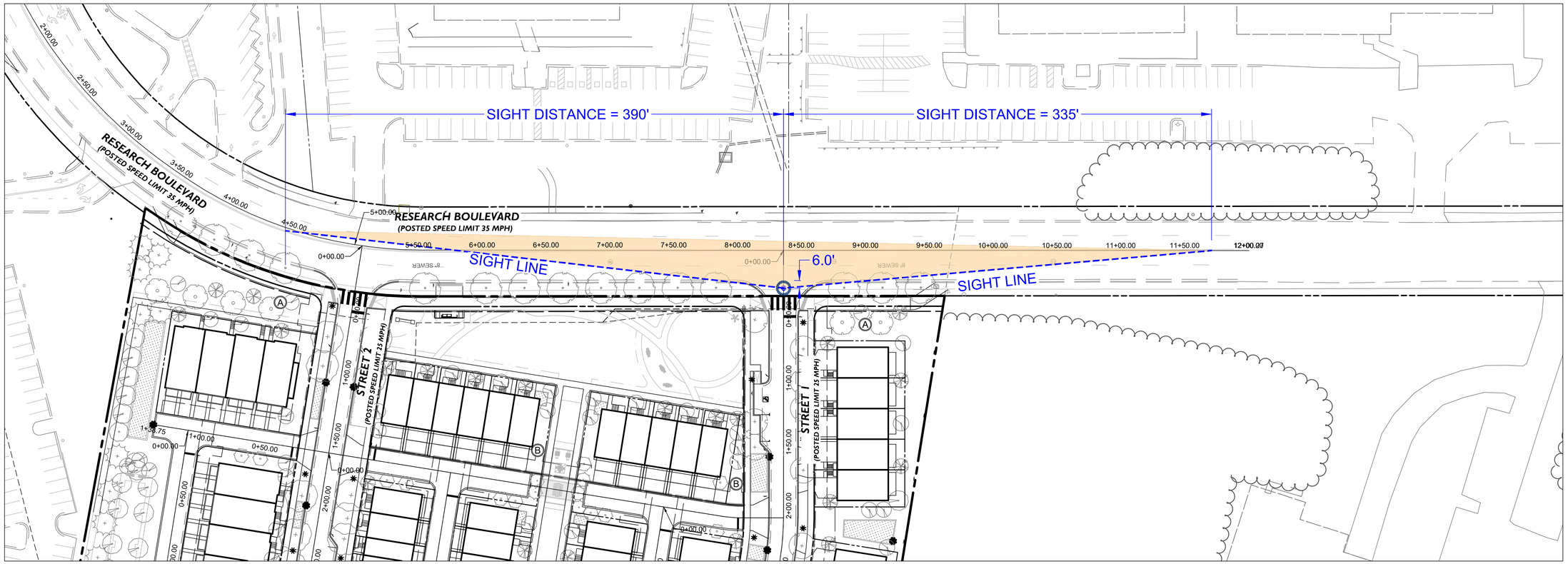

GRAPHIC SCALE

40' 0 20' 40' 80' 160'

1 INCH = 40 FT

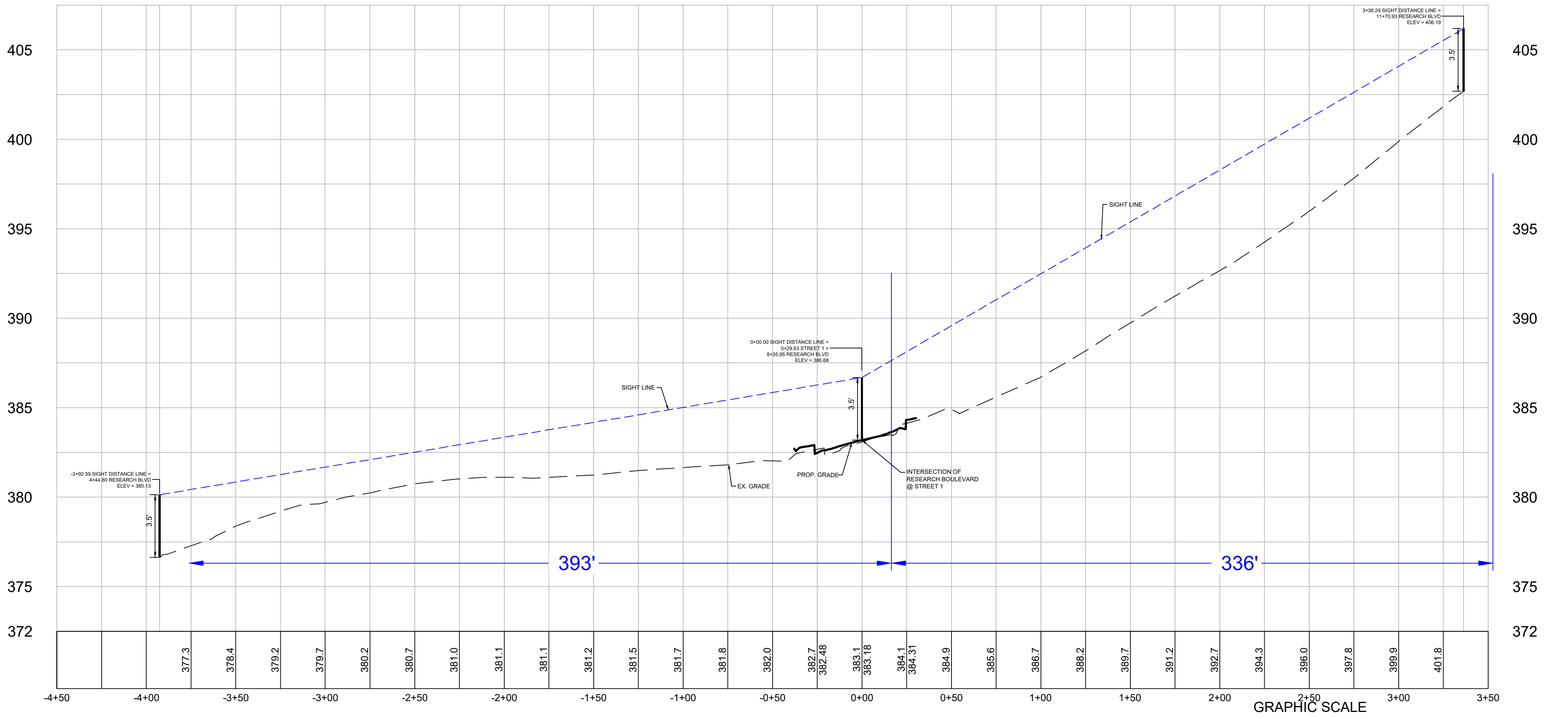

GRAPHIC SCALE

40' 0 20' 40' 80' 160'

1 INCH = 40 FT

4' 0 2' 4' 8' 16'

1 INCH = 4 FT

STREET 1 - RESEARCH BOULEVARD

H SCALE: 40

V SCALE: 4

Sight Distance Exhibit

SCALE: As Shown



MONTGOMERY COUNTY, MARYLAND
DEPARTMENT OF TRANSPORTATION
DEPARTMENT OF PERMITTING SERVICES

SIGHT DISTANCE EVALUATION

Plan Number:
Project Name:
ENGINEER/ SURVEYOR CERTIFICATE
I hereby certify that this information is accurate and was collected in accordance with these guidelines.
Signature
PLS/PE MD Reg. №
Date
Montgomery County Review:
Approved
Disapproved:
By:
Date:

CLASS: MINOR
SPEED (MPH): 35

Direction	Approaching Motor Vehicles	Target (ft)	Measured (ft)	OK?
L				
R				

Direction	Approaching Motor Vehicles (Horizontal) Grade	Target (ft)	Measured (ft)	OK?
L	0.7	250	393	✓
R	6.2	250	363	✓

Direction	Approaching Bicycles (Horizontal) Grade	Target (ft)	Measured (ft)	OK?
L				
R				

Direction	Approaching Pedestrians (In Crosswalk) (Horizontal) Grade	Target (ft)	Measured (ft)	OK?
L				
R				

COMMENTS

FORM APPROVED 11-5-2025 — Chief, Division of Traffic Operation Engineering, Montgomery County Dept. of Transportation
Chief, Land Development, Montgomery County Dept. of Permitting Services
REVISED

Montgomery County Department of Transportation

Sight Distance Review Form

CALL "MISS UTILITY" AT
1-800257-7777
48 Hours Before Start Of Construction

The excavator must notify all public utility companies with underground facilities in the area of proposed excavation and have those facilities located by the utility companies prior to commencing excavation. The excavator is responsible for compliance with requirements of Chapter 36A of the Montgomery County Code.

Preliminary Not For Construction

C:\ACC\ACCDocs\Rodgers Consulting\MC-CoR-1455 Research Blvd\Project Files\autocad\Plot Plans\Site Plan\EXB-13 - Sight Distance Exhibit.dwg

Pulte Homes

RODGERS CONSULTING
19847 Century Boulevard, Suite 200, Germantown, Maryland 20874
Ph: 301.948.4700 (Main), Fx: 301.948.6256, www.rodgers.com

DESIGN TEAM

Developer:
Pulte Home Company, LLC
9302 Route 29, Suite 1000
Fairfax, VA 22031
Attn: Chris Spahr

Legal:
Lerch Early Brewer
7600 Wisconsin Avenue, Suite 700
Bethesda, Maryland 20814
301.347.3756
Attn: Patricia Harris

Land Planning / Landscape Architect / Civil Engineering:
Rodgers Consulting, Inc.
19847 Century Boulevard, Suite 200
Germantown, Maryland 20878
301.948.4700
Attn: Randall Rentfro

SEAL & SIGNATURE

STATE OF MARYLAND — SUZANNE MARIE LERCH — 26328 — PROFESSIONAL ENGINEER

PROFESSIONAL CERTIFICATION
"I HEREBY CERTIFY THAT THESE DOCUMENTS WERE PREPARED OR APPROVED BY ME, AND THAT I AM A DULY LICENSED PROFESSIONAL ENGINEER UNDER THE LAWS OF THE STATE OF MARYLAND, LICENSE NO. 26328, EXPIRATION DATE: 01/15/28."

1455 RESEARCH BLVD

SITE PLAN - 2026-101-STP

WSSC GRID: 219NW09 & 219NW08, Tax Map: GR13
City Of Rockville, Rockville, Election District 04

ISSUE DATE	DESCRIPTION
2025.07.11	1st Submission
2025.12.09	2nd Submission
2026.03.12	3rd Submission
-	-
-	-

REVISIONS

NO	DATE	DESCRIPTION

PROJECT NUMBER	0377AS
DATE	2026.03.12
SCALE	As Shown

DRAWING TITLE
Sight Distance Exhibit

DRAWING NUMBER **EXB-13**

2026.04.28 - 04:42 PM

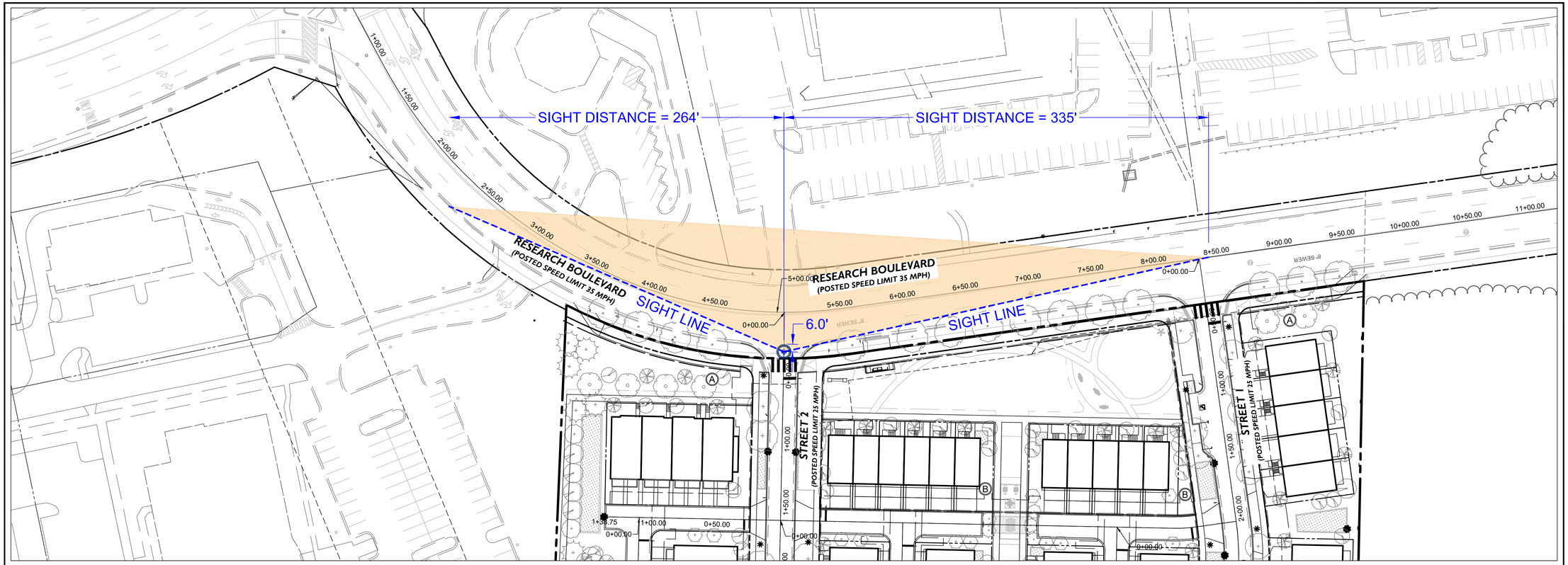

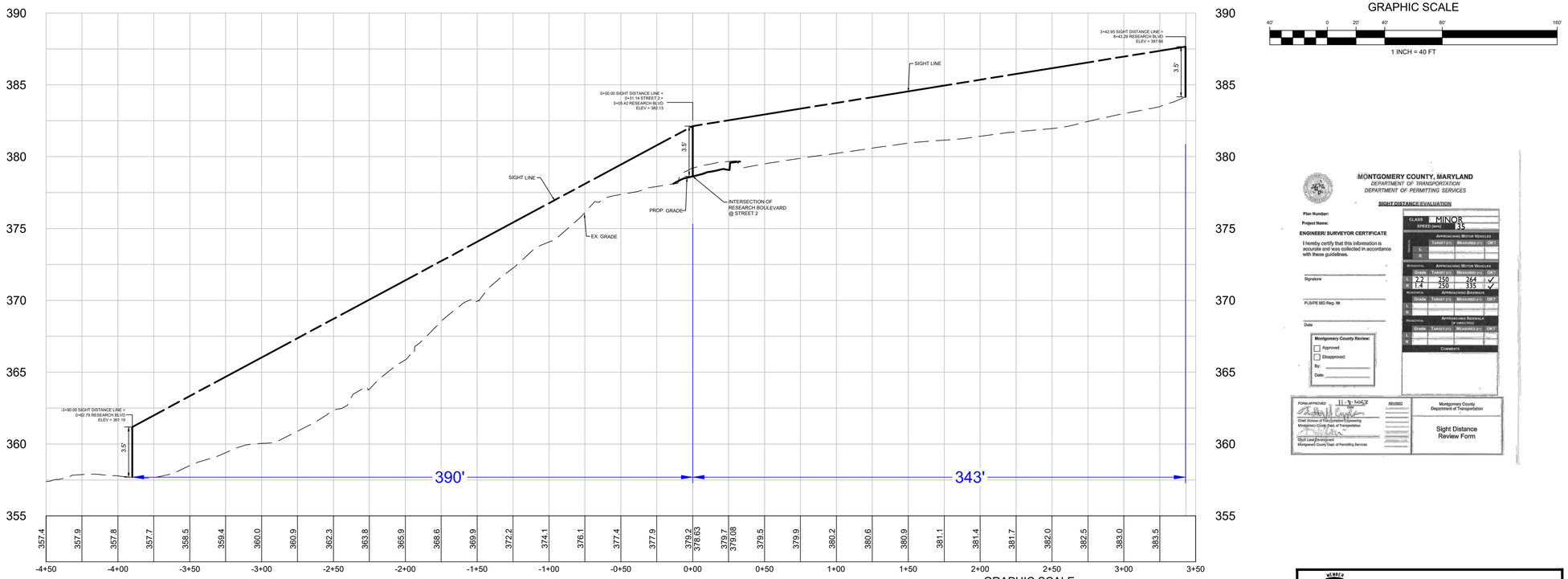

STREET 2 - RESEARCH BOULEVARD

H SCALE: 40

V SCALE: 4

GRAPHIC SCALE

1 INCH = 40 FT

1 INCH = 4 FT

Sight Distance Exhibit

SCALE: As Shown

GRAPHIC SCALE

1 INCH = 40 FT

MONTGOMERY COUNTY, MARYLAND
DEPARTMENT OF TRANSPORTATION
DEPARTMENT OF PERMITTING SERVICES

SIGHT DISTANCE EVALUATION

Plan Number:
Project Name:

ENGINEER/ SURVEYOR CERTIFICATE

I hereby certify that this information is accurate and was collected in accordance with these guidelines.

Signature

PLS/PE MD Reg. №

Date

Montgomery County Review:
☐ Approved
☐ Disapproved:
By:
Date:

CLASS: MINOR
SPEED (MPH): 35

DIRECTION	APPROACHING MOTOR VEHICLES	TARGET (FT)	MEASURED (FT)	OK?
L				
R				

DIRECTION	APPROACHING MOTOR VEHICLES	Grade	TARGET (FT)	MEASURED (FT)	OK?
L		2.2	250	264	✓
R		1.4	250	335	✓

DIRECTION	APPROACHING BICYCLES	Grade	TARGET (FT)	MEASURED (FT)	OK?
L					
R					

DIRECTION	APPROACHING SIDEWALK (IF DIRECTED)	Grade	TARGET (FT)	MEASURED (FT)	OK?
L					
R					

COMMENTS

FORM APPROVED — 11-5-2025 — REVISED
Chief, Division of Traffic Engineering
Montgomery County Dept. of Transportation
Chief, Land Development
Montgomery County Dept. of Permitting Services

Montgomery County
Department of Transportation

Sight Distance
Review Form

CALL "MISS UTILITY" AT
1-800257-7777
48 Hours Before Start Of Construction

The excavator must notify all public utility companies with underground facilities in the area of proposed excavation and have those facilities located by the utility companies prior to commencing excavation. The excavator is responsible for compliance with requirements of Chapter 36A of the Montgomery County Code.

Preliminary Not For Construction

C:\ACCACCDocs\Rodgers Consulting\MC-CoR-1455 Research Blvd\Project Files\autocad\Plot Plans\Site Plan\EXB-13 - Sight Distance Exhibit.dwg

Pulte Homes

RODGERS CONSULTING
19847 Century Boulevard, Suite 200, Germantown, Maryland 20874
Ph: 301.948.4700 (Main), Fx: 301.948.6256, www.rodgers.com

DESIGN TEAM

Developer:
Pulte Home Company, LLC
9302 Route 29, Suite 1000
Fairfax, VA 22031
Attn: Chris Spahr

Legal:
Lerch Early Brewer
7600 Wisconsin Avenue, Suite 700
Bethesda, Maryland 20814
301.347.3756
Attn: Patricia Harris

Land Planning / Landscape Architect / Civil Engineering:
Rodgers Consulting, Inc.
19847 Century Boulevard, Suite 200
Germantown, Maryland 20878
301.948.4700
Attn: Randall Rentfro

SEAL & SIGNATURE

STATE OF MARYLAND — SUZANNE LYNN TORTI — 26328 — PROFESSIONAL ENGINEER

PROFESSIONAL CERTIFICATION
"I HEREBY CERTIFY THAT THESE DOCUMENTS WERE PREPARED OR APPROVED BY ME, AND THAT I AM A DULY LICENSED PROFESSIONAL ENGINEER UNDER THE LAWS OF THE STATE OF MARYLAND, LICENSE NO. 26328, EXPIRATION DATE: 01/15/28."

1455 RESEARCH BLVD

SITE PLAN - 2026-I01-STP

WSSC GRID: 219NW09 & 219NW08, Tax Map: GR13
City Of Rockville, Rockville, Election District 04

ISSUE

DATE	DESCRIPTION
2025.07.11	1st Submission
2025.12.09	2nd Submission
2026.03.12	3rd Submission
-	-
-	-

REVISIONS

NO	DATE	DESCRIPTION

PROJECT NUMBER	0377AS
DATE	2026.03.12
SCALE	As Shown

DRAWING TITLE
Sight Distance Exhibit

DRAWING NUMBER **EXB-13.1**

2026.04.28 - 04:44 PM

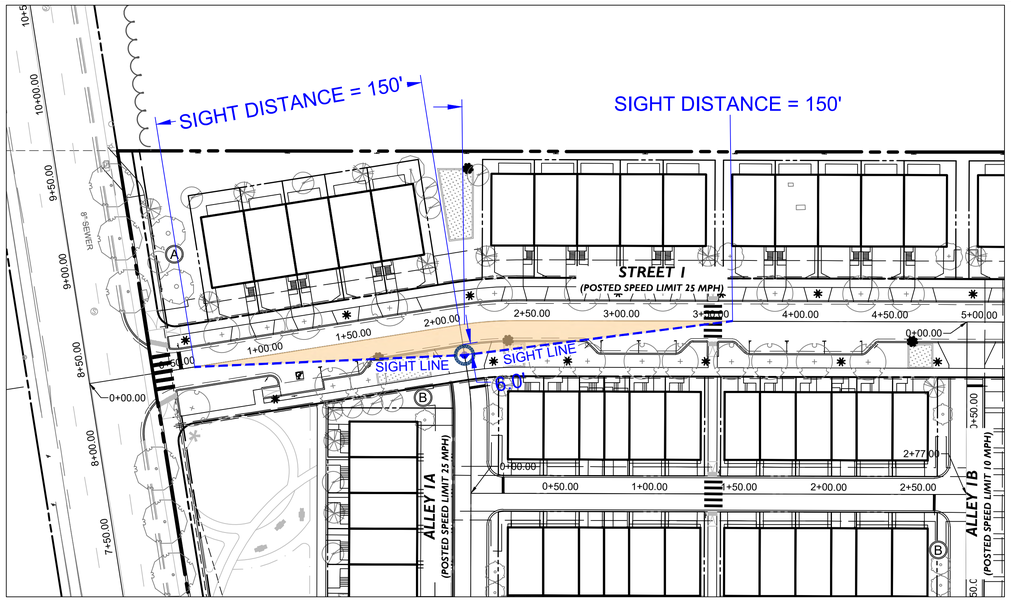

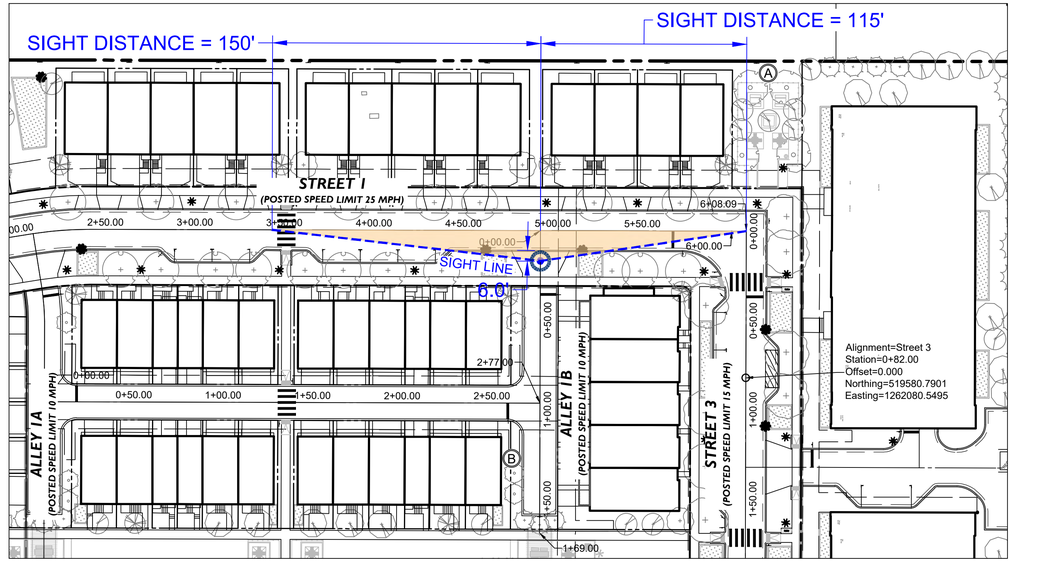

ALLEY 1A - STREET 1
H SCALE: 40
V SCALE: 4

ALLEY 1B - STREET 1
H SCALE: 40
V SCALE: 4

MONTGOMERY COUNTY, MARYLAND
DEPARTMENT OF TRANSPORTATION
DEPARTMENT OF PERMITTING SERVICES

SIGHT DISTANCE EVALUATION

Plan Number:
Project Name:

ENGINEER/ SURVEYOR CERTIFICATE

I hereby certify that this information is accurate and was collected in accordance with these guidelines.

Signature

PLS/PE MD Reg. N0

Date

Montgomery County Review:
☐ Approved
☐ Disapproved:
By:
Date:

CLASS TERTIARY
SPEED (MPH) 25

		Approaching Motor Vehicles		
		Target (1)	Measured (1)	OK?
Driveway	L			
	R			

Horizontal	Approaching Motor Vehicles			
	Grade	Target (1)	Measured (1)	OK?
L	4.2	150	150	✓
R	4.2	150	150	✓

Horizontal	Approaching Bicyclists			
	Grade	Target (1)	Measured (1)	OK?
L				
R				

Horizontal	Approaching Sidewalk (if directed)			
	Grade	Target (1)	Measured (1)	OK?
L				
R				

Comments

FORM APPROVED 11-9-2007
Chief, Division of Traffic Engineering
Montgomery County Dept. of Transportation
Chief, Land Development
Montgomery County Dept. of Permitting Services

REVISED

Montgomery County
Department of Transportation

Sight Distance
Review Form

MONTGOMERY COUNTY, MARYLAND
DEPARTMENT OF TRANSPORTATION
DEPARTMENT OF PERMITTING SERVICES

SIGHT DISTANCE EVALUATION

Plan Number:
Project Name:

ENGINEER/ SURVEYOR CERTIFICATE

I hereby certify that this information is accurate and was collected in accordance with these guidelines.

Signature

PLS/PE MD Reg. N0

Date

Montgomery County Review:
☐ Approved
☐ Disapproved:
By:
Date:

CLASS TERTIARY
SPEED (MPH) 25

		Approaching Motor Vehicles		
		Target (1)	Measured (1)	OK?
Driveway	L			
	R			

Horizontal	Approaching Motor Vehicles			
	Grade	Target (1)	Measured (1)	OK?
L	3.5	150	150	✓
R	0.8	115	115	✓

Horizontal	Approaching Bicyclists			
	Grade	Target (1)	Measured (1)	OK?
L				
R				

Horizontal	Approaching Sidewalk (if directed)			
	Grade	Target (1)	Measured (1)	OK?
L				
R				

Comments

FORM APPROVED 11-9-2007
Chief, Division of Traffic Engineering
Montgomery County Dept. of Transportation
Chief, Land Development
Montgomery County Dept. of Permitting Services

REVISED

Montgomery County
Department of Transportation

Sight Distance
Review Form

Pulte Homes

RODGERS CONSULTING
19847 Century Boulevard, Suite 200, Germantown, Maryland 20874
Ph: 301.948.4700 (Main), Fx: 301.948.6256, www.rodgers.com

DESIGN TEAM

Developer:
Pulte Home Company, LLC
9302 Route 29, Suite 1000
Fairfax, VA 22031
Attn: Chris Spahr

Legal:
Lerch Early Brewer
7600 Wisconsin Avenue, Suite 700
Bethesda, Maryland 20814
301.347.3756
Attn: Patricia Harris

Land Planning / Landscape Architect / Civil Engineering:
Rodgers Consulting, Inc.
19847 Century Boulevard, Suite 200
Germantown, Maryland 20878
301.948.4700
Attn: Randall Rentfro

SEAL & SIGNATURE

STATE OF MARYLAND · SUZANNE LYNN WEIGAND · 26328 · PROFESSIONAL ENGINEER

PROFESSIONAL CERTIFICATION
"I HEREBY CERTIFY THAT THESE DOCUMENTS WERE PREPARED OR APPROVED BY ME, AND THAT I AM A DULY LICENSED PROFESSIONAL ENGINEER UNDER THE LAWS OF THE STATE OF MARYLAND, LICENSE NO. 26328, EXPIRATION DATE: 01/15/28."

1455 RESEARCH BLVD

SITE PLAN - 2026-101-STP

WSSC GRID: 219NW09 & 219NW08, Tax Map: GR13
City Of Rockville, Rockville, Election District 04

ISSUE DATE	DESCRIPTION
2025.07.11	1st Submission
2025.12.09	2nd Submission
2026.03.12	3rd Submission
-	-
-	-

REVISIONS
NO DATE DESCRIPTION

CALL "MISS UTILITY" AT
1-800257-7777
48 Hours Before Start Of Construction

The excavator must notify all public utility companies with underground facilities in the area of proposed excavation and have those facilities located by the utility companies prior to commencing excavation. The excavator is responsible for compliance with requirements of Chapter 36A of the Montgomery County Code.

Preliminary Not For Construction

PROJECT NUMBER	0377AS
DATE	2026.03.12
SCALE	As Shown

DRAWING TITLE
Sight Distance Exhibit

DRAWING NUMBER **EXB-13.2**

C:\ACC\ACCDocs\Rodgers Consulting\MC-CoR-1455 Research Blvd\Project Files\autocad\Plot Plans\Site Plan\EXB-13 - Sight Distance Exhibit.dwg
2026.04.28 - 04:45 PM

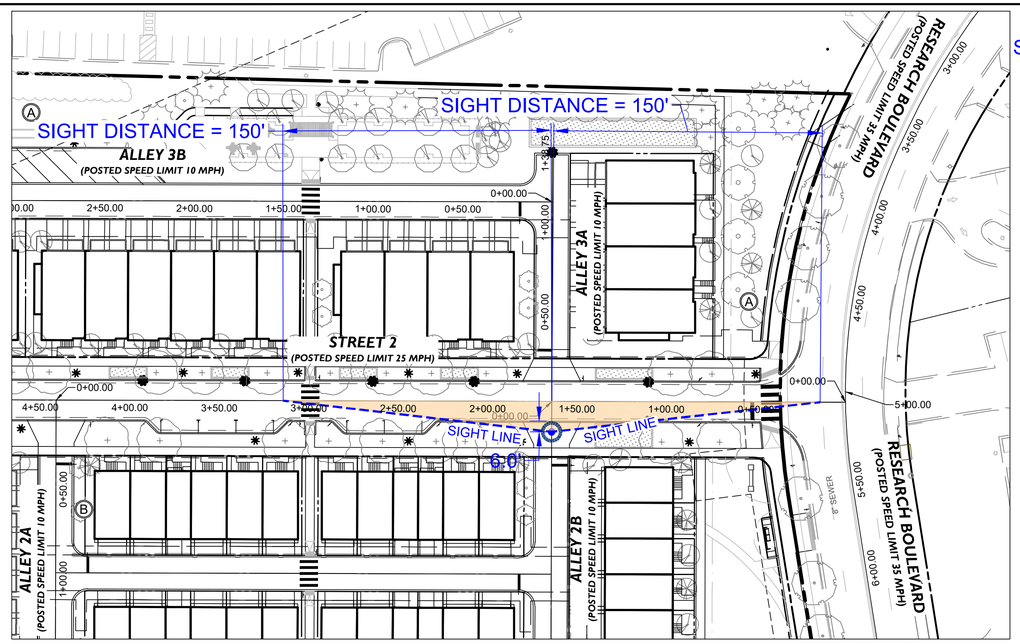

GRAPHIC SCALE

40' 0 20' 40' 80' 160'

1 INCH = 40 FT

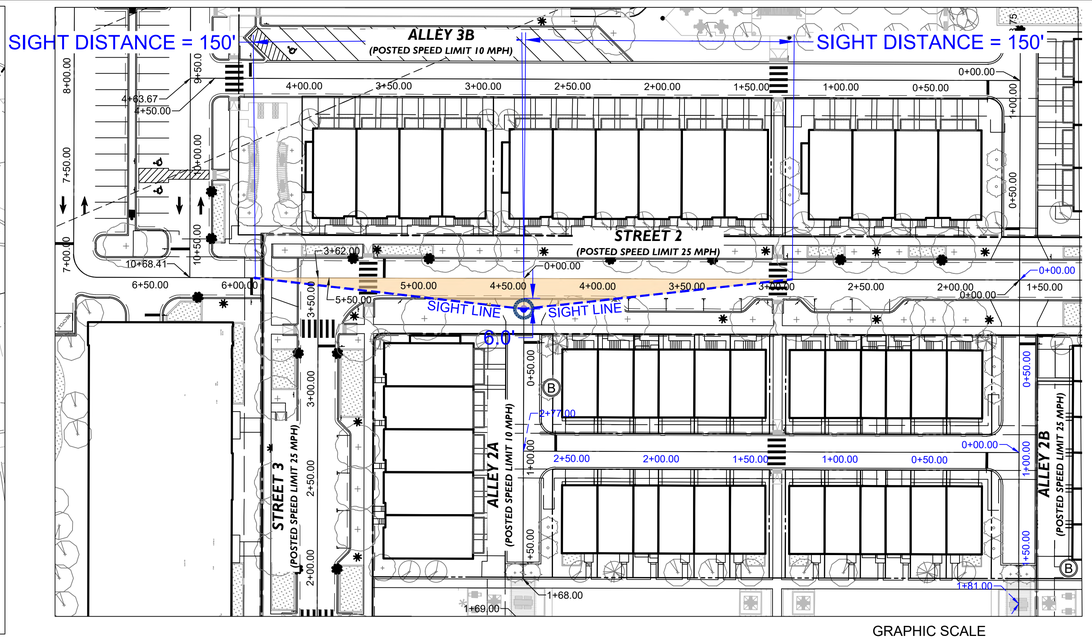

GRAPHIC SCALE

40' 0 20' 40' 80' 160'

1 INCH = 40 FT

400

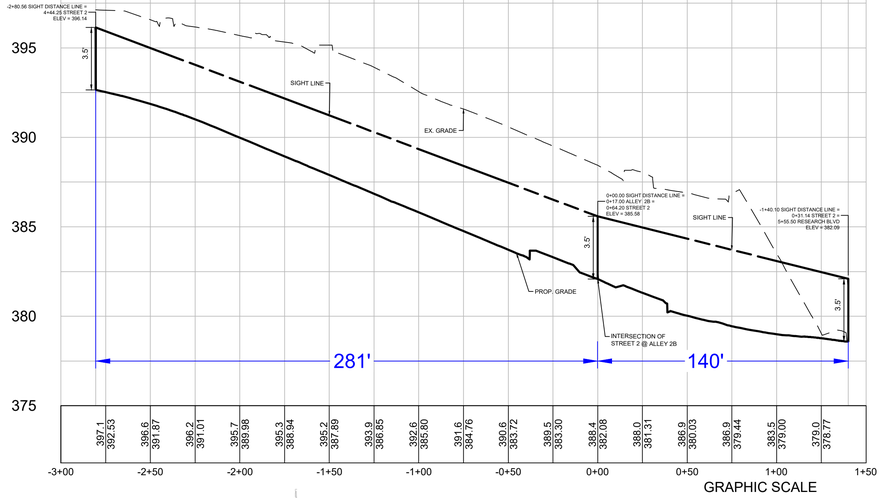

GRAPHIC SCALE

405

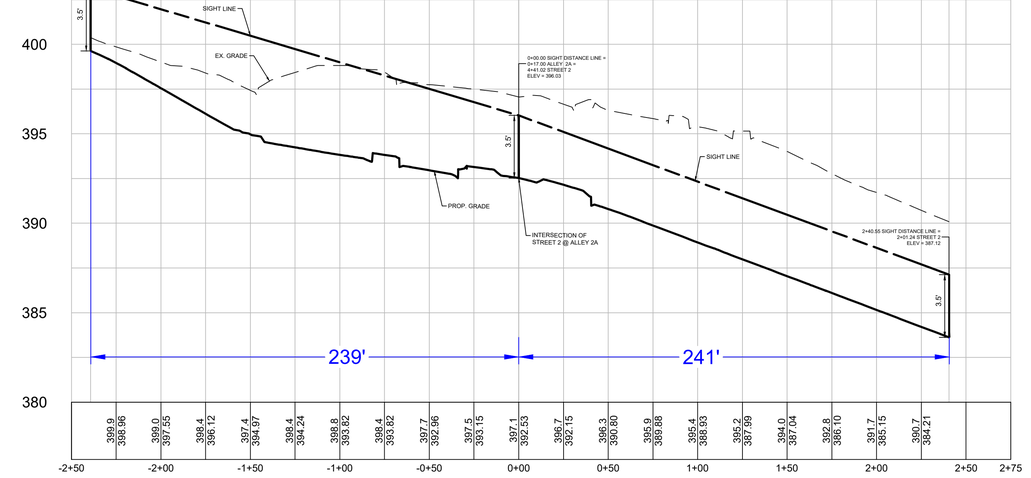

GRAPHIC SCALE

405

MONTGOMERY COUNTY, MARYLAND
DEPARTMENT OF TRANSPORTATION
DEPARTMENT OF PERMITTING SERVICES

SIGHT DISTANCE EVALUATION

Plan Number:
Project Name:

ENGINEER/ SURVEYOR CERTIFICATE

I hereby certify that this information is accurate and was collected in accordance with these guidelines.

Signature

PLS/PE MD Reg. №

Date

Montgomery County Review:
☐ Approved
☐ Disapproved:
By:
Date:

CLASS	TERTIARY
SPEED (MPH)	25

VERTICAL — APPROACHING MOTOR VEHICLES

	Target (ft)	Measured (ft)	OK?
L			
R			

HORIZONTAL — APPROACHING MOTOR VEHICLES

	Grade	Target (ft)	Measured (ft)	OK?
L	4.2	150	150	✓
R	4.2	150	150	✓

HORIZONTAL — APPROACHING BICYCLES

	Grade	Target (ft)	Measured (ft)	OK?
L				
R				

HORIZONTAL — APPROACHING SIDEWALK (IF VARIES/YES)

	Grade	Target (ft)	Measured (ft)	OK?
L				
R				

COMMENTS

FORM APPROVED — REVISED

Chief, Division of Traffic Operations Engineering
Montgomery County Dept. of Transportation

Chief, Land Development
Montgomery County Dept. of Permitting Services

Montgomery County Department of Transportation

Sight Distance Review Form

ALLEY 2B - STREET 2

H SCALE: 40
V SCALE: 4

40' 0 20' 40' 80' 160'

1 INCH = 40 FT

4' 0 2' 4' 8' 16'

1 INCH = 4 FT

MONTGOMERY COUNTY, MARYLAND
DEPARTMENT OF TRANSPORTATION
DEPARTMENT OF PERMITTING SERVICES

SIGHT DISTANCE EVALUATION

Plan Number:
Project Name:

ENGINEER/ SURVEYOR CERTIFICATE

I hereby certify that this information is accurate and was collected in accordance with these guidelines.

Signature

PLS/PE MD Reg. №

Date

Montgomery County Review:
☐ Approved
☐ Disapproved:
By:
Date:

CLASS	TERTIARY
SPEED (MPH)	25

VERTICAL — APPROACHING MOTOR VEHICLES

	Target (ft)	Measured (ft)	OK?
L			
R			

HORIZONTAL — APPROACHING MOTOR VEHICLES

	Grade	Target (ft)	Measured (ft)	OK?
L	3.7	150	150	✓
R	3.7	150	150	✓

HORIZONTAL — APPROACHING BICYCLES

	Grade	Target (ft)	Measured (ft)	OK?
L				
R				

HORIZONTAL — APPROACHING SIDEWALK (IF VARIES/YES)

	Grade	Target (ft)	Measured (ft)	OK?
L				
R				

COMMENTS

FORM APPROVED — REVISED

Chief, Division of Traffic Operations Engineering
Montgomery County Dept. of Transportation

Chief, Land Development
Montgomery County Dept. of Permitting Services

Montgomery County Department of Transportation

Sight Distance Review Form

ALLEY 2A - STREET 2

H SCALE: 40
V SCALE: 4

GRAPHIC SCALE

40' 0 20' 40' 80' 160'

1 INCH = 40 FT

4' 0 2' 4' 8' 16'

1 INCH = 4 FT

CALL "MISS UTILITY" AT
1-800257-7777
48 Hours Before Start Of Construction

The excavator must notify all public utility companies with underground facilities in the area of proposed excavation and have those facilities located by the utility companies prior to commencing excavation. The excavator is responsible for compliance with requirements of Chapter 36A of the Montgomery County Code.

Preliminary Not For Construction

C:\ACCACCDocs\Rodgers Consulting\MC-Cok-1455 Research Blvd\Project Files\autocad\Plot Plans\Site Plan\EXB-13 - Sight Distance Exhibit.dwg

Pulte Homes

RODGERS CONSULTING
19847 Century Boulevard, Suite 200, Germantown, Maryland 20874
Ph: 301.948.4700 (Main), Fx: 301.948.6256, www.rodgers.com

DESIGN TEAM

Developer:
Pulte Home Company, LLC
9302 Route 29, Suite 1000
Fairfax, VA 22031
Attn: Chris Spahr

Legal:
Lerch Early Brewer
7600 Wisconsin Avenue, Suite 700
Bethesda, Maryland 20814
301.347.3756
Attn: Patricia Harris

Land Planning / Landscape Architect / Civil Engineering:
Rodgers Consulting, Inc.
19847 Century Boulevard, Suite 200
Germantown, Maryland 20878
301.948.4700
Attn: Randall Rentfro

SEAL & SIGNATURE

STATE OF MARYLAND — JOHN LEVANNE LAMB — 26328 — PROFESSIONAL ENGINEER

PROFESSIONAL CERTIFICATION
"I HEREBY CERTIFY THAT THESE DOCUMENTS WERE PREPARED OR APPROVED BY ME, AND THAT I AM A DULY LICENSED PROFESSIONAL ENGINEER UNDER THE LAWS OF THE STATE OF MARYLAND, LICENSE NO. 26328, EXPIRATION DATE: 01/15/28."

1455 RESEARCH BLVD

SITE PLAN - 2026-101-STP

WSSC GRID: 219NW09 & 219NW08, Tax Map: GR13
City Of Rockville, Rockville, Election District 04

ISSUE

DATE	DESCRIPTION
2025.07.11	1st Submission
2025.12.09	2nd Submission
2026.03.12	3rd Submission
-	-
-	-

REVISIONS

NO	DATE	DESCRIPTION

PROJECT NUMBER	0377AS
DATE	2026.03.12
SCALE	As Shown

DRAWING TITLE
Sight Distance Exhibit

DRAWING NUMBER
EXB-13.3

2026.04.29 - 11:56 AM

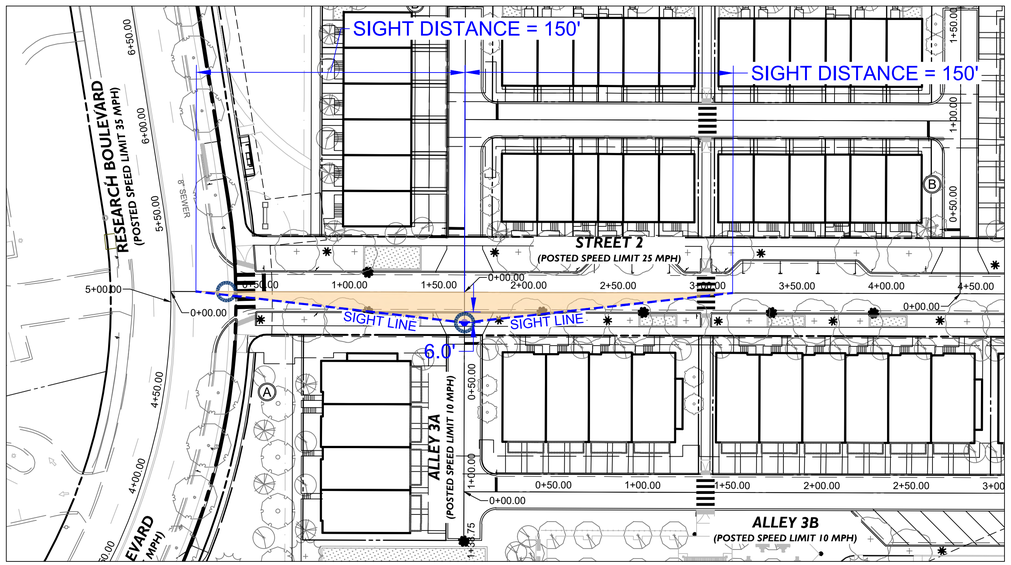

GRAPHIC SCALE

40' 0 20' 40' 80' 160'

1 INCH = 40 FT

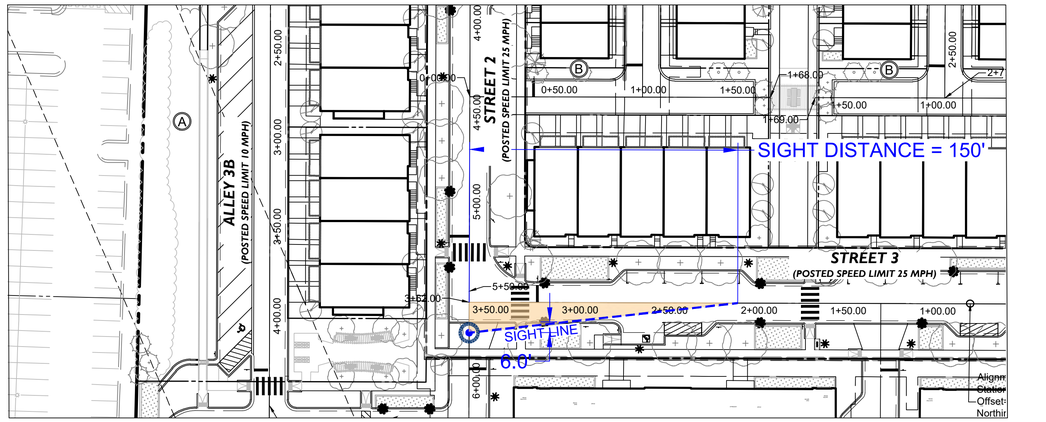

GRAPHIC SCALE

40' 0 20' 40' 80' 160'

1 INCH = 40 FT

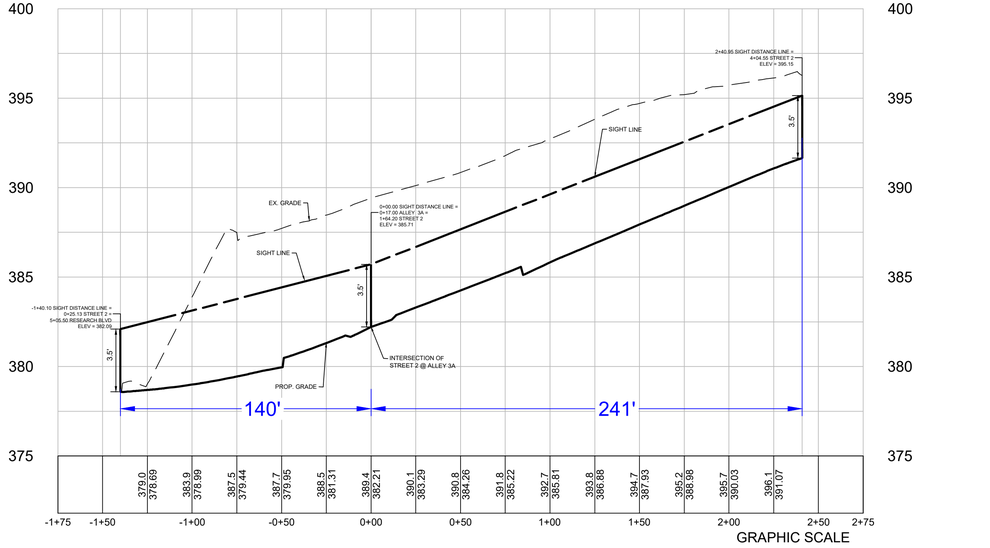

GRAPHIC SCALE

ALLEY 3A - STREET 2

H SCALE: 40

V SCALE: 4

40' 0 20' 40' 80' 160'

1 INCH = 40 FT

4' 0 2' 4' 8' 16'

1 INCH = 4 FT

PARKING LOT - STREET 3

H SCALE: 40

V SCALE: 4

GRAPHIC SCALE

40' 0 20' 40' 80' 160'

1 INCH = 40 FT

4' 0 2' 4' 8' 16'

1 INCH = 4 FT

MONTGOMERY COUNTY, MARYLAND
DEPARTMENT OF TRANSPORTATION
DEPARTMENT OF PERMITTING SERVICES

SIGHT DISTANCE EVALUATION

Plan Number:
Project Name:

ENGINEER/ SURVEYOR CERTIFICATE

I hereby certify that this information is accurate and was collected in accordance with these guidelines.

Signature
PLS/PE MD Reg. №
Date

Montgomery County Review:
☐ Approved
☐ Disapproved:
By:
Date:

CLASS	TERTIARY
SPEED (mph)	25

		Approaching Motor Vehicles		
		Target (ft)	Measured (ft)	OK?
Vertical	L			
	R			

Horizontal	Approaching Motor Vehicles			
	Grade	Target (ft)	Measured (ft)	OK?
L	3.8	150	150	✓
R	3.8	150	150	✓

Horizontal	Approaching Bikeways			
	Grade	Target (ft)	Measured (ft)	OK?
L				
R				

Horizontal	Approaching Sidewalk (if directed)			
	Grade	Target (ft)	Measured (ft)	OK?
L				
R				

Comments

FORM APPROVED 11-9-2007
Chief, Division of Traffic Engineering
Montgomery County Dept. of Transportation

REVISED

Chief, Land Development
Montgomery County Dept. of Permitting Services

Montgomery County
Department of Transportation

Sight Distance
Review Form

MONTGOMERY COUNTY, MARYLAND
DEPARTMENT OF TRANSPORTATION
DEPARTMENT OF PERMITTING SERVICES

SIGHT DISTANCE EVALUATION

Plan Number:
Project Name:

ENGINEER/ SURVEYOR CERTIFICATE

I hereby certify that this information is accurate and was collected in accordance with these guidelines.

Signature
PLS/PE MD Reg. №
Date

Montgomery County Review:
☐ Approved
☐ Disapproved:
By:
Date:

CLASS TERTIARY
SPEED (mph) 25

Approaching Motor Vehicles
Vertical L
Vertical R

Horizontal Approaching Motor Vehicles
L 3.8 150 150 ✓
R 3.8 150 150 ✓

Horizontal Approaching Bikeways

Horizontal Approaching Sidewalk (if directed)

Comments

FORM APPROVED 11-9-2007
Chief, Division of Traffic Engineering
Montgomery County Dept. of Transportation

REVISED

Chief, Land Development
Montgomery County Dept. of Permitting Services

Montgomery County
Department of Transportation

Sight Distance
Review Form

Pulte Homes

RODGERS CONSULTING

19847 Century Boulevard, Suite 200, Germantown, Maryland 20874
Ph: 301.948.4700 (Main), Fx: 301.948.6256, www.rodgers.com

DESIGN TEAM

Developer:
Pulte Home Company, LLC
9302 Route 29, Suite 1000
Fairfax, VA 22031
Attn: Chris Spahr

Legal:
Lerch Early Brewer
7600 Wisconsin Avenue, Suite 700
Bethesda, Maryland 20814
301.347.3756
Attn: Patricia Harris

Land Planning / Landscape Architect / Civil Engineering:
Rodgers Consulting, Inc.
19847 Century Boulevard, Suite 200
Germantown, Maryland 20878
301.948.4700
Attn: Randall Rentfro

SEAL & SIGNATURE

STATE OF MARYLAND · EVLANNE LEWIS · 26328 · PROFESSIONAL ENGINEER

PROFESSIONAL CERTIFICATION
"I HEREBY CERTIFY THAT THESE DOCUMENTS WERE PREPARED OR APPROVED BY ME, AND THAT I AM A DULY LICENSED PROFESSIONAL ENGINEER UNDER THE LAWS OF THE STATE OF MARYLAND, LICENSE NO. 26328, EXPIRATION DATE: 01/15/28."

1455 RESEARCH BLVD

SITE PLAN - 2026-101-STP

WSSC GRID: 219NW09 & 219NW08, Tax Map: GR13
City Of Rockville, Rockville, Election District 04

ISSUE

DATE	DESCRIPTION
2025.07.11	1st Submission
2025.12.09	2nd Submission
2026.03.12	3rd Submission
-	-
-	-

REVISIONS

NO	DATE	DESCRIPTION

CALL "MISS UTILITY" AT
1-800257-7777
48 Hours Before Start Of Construction

The excavator must notify all public utility companies with underground facilities in the area of proposed excavation and have those facilities located by the utility companies prior to commencing excavation. The excavator is responsible for compliance with requirements of Chapter 36A of the Montgomery County Code.

Preliminary Not For Construction

C:\ACCACCDocs\Rodgers Consulting\MC-CoR-1455 Research Blvd\Project Files\autocad\Plot Plans\Site Plan\EXB-13 - Sight Distance Exhibit.dwg

PROJECT NUMBER	0377AS
DATE	2026.03.12
SCALE	As Shown

DRAWING TITLE
Sight Distance Exhibit

DRAWING NUMBER **EXB-13.4**

2026.04.28 - 04:48 PM