Community Planning & Development Services
Received
October 13, 2025

PARK PLAZA

LEVEL 2 SITE PLAN

STP2024-00482

Park Plaza - Project Data Table: MXE Zone (Mixed-Use Employment)				
	Required Development Standards	Proposed Initial Phase (Phase 1)	Proposed Second Phase (Phase 2)	Proposed Final Phase (Phase 3)
Site Area:				
Gross Tract Area		**11.78 AC (513,483 sf)**	**11.78 AC (513,483 sf)**	**11.78 AC (513,483 sf)**
Ownership Lot 3A (L.66186 f.327)		7.79 AC (339,497 sf)	7.79 AC (339,497 sf)	7.79 AC (339,497 sf)
Ownership Lot 3B (L.66186 f.336)		2.67 AC (116,342 sf)	2.67 AC (116,342 sf)	2.67 AC (116,342 sf)
Ownership Lot 3C (L.66186 f.336)		1.32 AC (57,644 sf)	1.32 AC (57,644 sf)	1.32 AC (57,644 sf)
Dedication Shady Grove Road (17.2')		*2260 AC (9,847.21 sf)*	*2260 AC (9,847.21 sf)*	*2260 AC (9,847.21 sf)*
Dedication Gaither Road (12 's 103')		*.0303 AC (1320 sf)*	*.0303 AC (1320 sf)*	*.0303 AC (1320 sf)*
Net Site Area		**11.53 AC (502,316 sf)**	**11.53 AC (502,316 sf)**	**11.53 AC (502,316 sf)**
MXE Zone Development Standards (Sec.25.13.05.b.1)				
Existing #2101 Gaither Road				
Maximum Building Height	120' [2]	± 80.8'	± 80.8'	N/A
Existing #2099 Gaither Road				
Maximum Building Height	120'	± 78.2'	N/A	N/A
Research and Development Building - Phase I				
Maximum Building Height	120' [2]	± 111' [2]	± 111' [2]	± 111' [2]
Research and Development Building - Phase II				
Maximum Building Height	120' [2]	N/A	± 109' [2]	± 109' [2]
Research and Development Building - Phase III				
Maximum Building Height	120' [2]	N/A	N/A	± 108' [2]
Open Area and Public Use Space				
Open Area	20% (2.31 AC, 100,479 sf)	190,252 SF (37.86%)	196,956 SF (39.20%)	186,040 SF (37.03%)
Public Use Space Required within Open Area	5% (0.58 AC, 25,120 sf.)	56,728 SF (11.29%)	62,903 SF (12.52%)	69,174 SF (13.76%)
Minimum Lot Width at Front Lot Line	10' min.	996'	996'	996'
Building Setbacks: (Minimum)				
Public right-of-way abutting	None or 10' min. if provided.	22.5'	22.5'	22.5'
Side setback:				
Residential land abutting:	Greater of 25' or 1/2 height of building.	N/A	N/A	N/A
Non-residential land abutting:	None or 10' min. if provided.	15'	15'	15'
Rear setback:				
Residential land abutting:	Greater of 25' or 1/2 height of building.	N/A	N/A	N/A
Non-residential land abutting:	None or 10' min. if provided.	15'	15'	15'
Non-Residential Uses:				
Existing #2101 Gaither Road				
General Office	100%	± 127,300 sf	± 127,300 sf	N/A
Existing #2099 Gaither Road				
General Office	100%	± 132,700 sf	N/A	N/A
Research and Development Building A1 - Phase I		**R&D A1 (± 223,000 GFA)**	**R&D A1 (± 223,000 GFA)**	**R&D A1 (± 223,000 GFA)**
Lab	60%	± 133,800 sf	± 133,800 sf	± 133,800 sf
Office	40%	± 89,200 sf	± 89,200 sf	± 89,200 sf
Research and Development Building A2 - Phase II			**R&D A2 (± 210,000 GFA)**	**R&D A2 (± 210,000 GFA)**
Lab	60%	N/A	± 126,000 sf	± 126,000 sf
Office	40%	N/A	± 84,000 sf.	± 84,000 sf
Research and Development Building A3 - Phase III				**R&D A3 (± 212,000 GFA)**
Lab	60%	N/A	N/A	± 127,200 sf
Office	40%	N/A	N/A	± 84,800 sf
Residential Uses:				
(NONE)	N/A	N/A	N/A	N/A
MPDU's				
(NONE)	N/A	N/A	N/A	N/A
Non-Residential Parking (Sec. 25.16.03.d)				
Auto Spaces				
Required Research & Development	(1.5 sp. per1000 sf. of GFA) Required	335 sp.	650 sp.	968 sp.
Required Office	(1 sp. per 300 sf. of GFA) Required	867 sp.	425 sp.	N/A
	Total Required:	**1,202 sp.**	**1,075 sp.**	**968 sp.**
Provided				
Existing Surface Lot Parking		226	141	54
Proposed Surface Lot Parking		29	43	123
Total Surface Lot Parking		**255 sp.**	**184 sp.**	**177 sp.**
Existing Structured Parking		465	465	465
Proposed Structured Parking		692	692	692
Total Structured Parking		**1157 sp**	**1157 sp**	**1157 sp**
	[1]**Total Provided:**	**1412 sp.**	**1341 sp.**	**1334 sp.**
Bicycle Spaces				
Short Term:	(2 per 40,000 sf of GFA)	24 sp.	29 sp.	33 sp.
Long Term:	(2 per 10,000 sf of GFA)	97 sp.	114 sp.	130 sp.
	Total Required:	**121 sp.**	**143 sp.**	**163 sp.**
Short Term:	Short Term Provided:	26 sp. (MRA)	30 sp. (MRA)	34 sp. (MRA)
Long Term:	Long Term Provided:	98 sp. (MRA)	114 sp. (MRA)	130 sp. (MRA)
	Total Provided:	**124 sp. (MRA)**	**144 sp. (MRA)**	**164 sp. (MRA)**

[1] Parking space totals (differences between proposed and required):
-Phase I exceeds the required parking count by: 210 spaces.
-Phase II exceeds the required parking count by: 266 spaces.
-Phase III exceeds the required parking count by: 366 spaces.

[2] See Section VII.A of the 2099, 2102 and 2097 Gaither Road - Park Plaza Statement of Justification Site Plan Application (Level 2) for information related to the Building Height Waiver to accommodate the rooftop mechanical equipment.

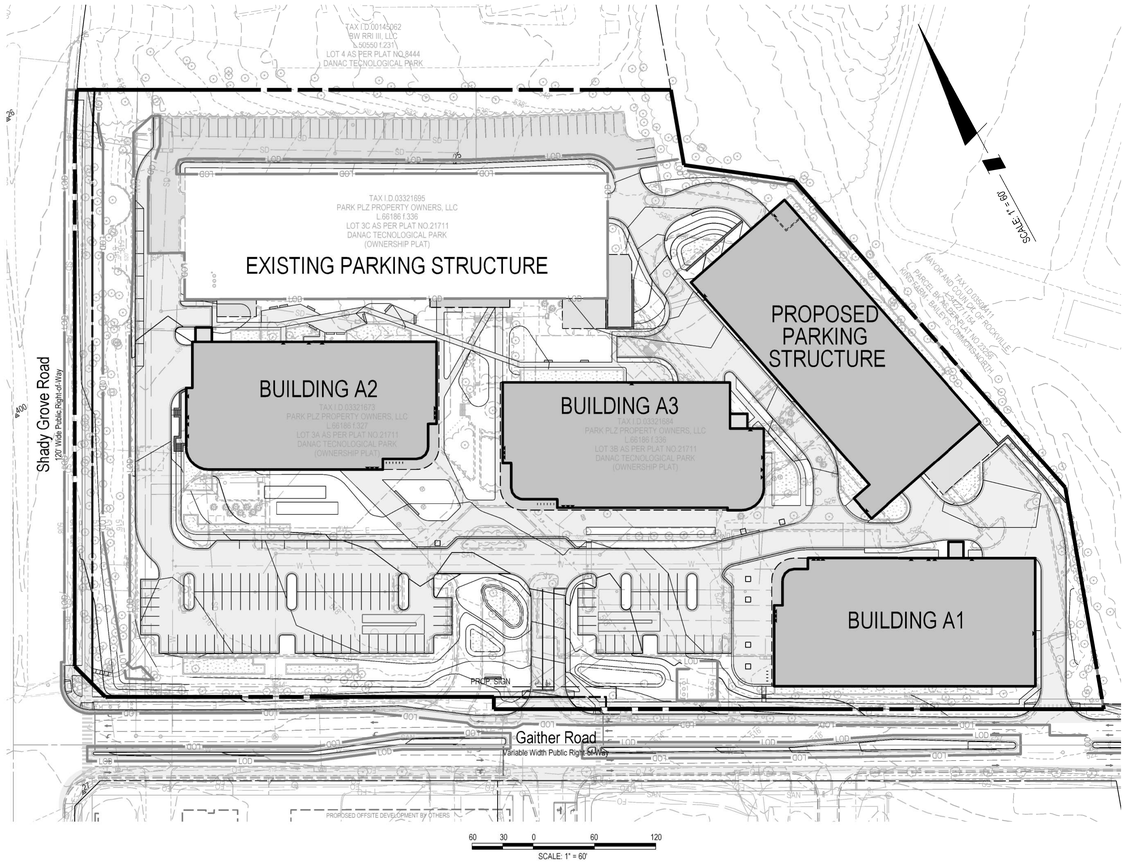

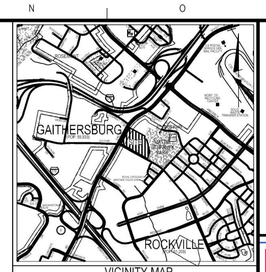

VICINITY MAP
SCALE: 1"=2000'

GENERAL NOTES:

1. THE EXISTING ZONE IS MXE, MIXED-USE EMPLOYMENT.
2. BOUNDARY INFORMATION IS FROM A SURVEY PREPARED BY SOLTESZ, INC.
3. THE MAJORITY OF THE SITE LIES WITHIN THE WATTS BRANCH WATERSHED (74%), THE REMAINDER OF THE SITE LIES WITHIN THE MUDDY BRANCH WATERSHED (26%).
4. WATER AND SEWER CATEGORIES: W-1 / S-1
5. PEPCO, WASHINGTON GAS LIGHT CO OF MD, VERIZON, COMCAST AND WSSC ARE THE PUBLIC UTILITY COMPANIES THAT WILL PROVIDE SERVICES TO THE PROPOSED DEVELOPMENT.
6. THE PROPOSED LAYOUT, PARKING, DRIVEWAYS, BUILDINGS, OPEN AREAS, LOCATION, DIMENSIONS, AND UTILITIES ARE FINAL. MINOR ADJUSTMENTS CAN BE REVIEWED AND APPROVED AT FINAL ENGINEERING.
7. ALL RETAINING WALLS TO BE DESIGNED BY OTHERS.
8. THERE IS NO FLOODPLAIN ON THIS PROPERTY. SOURCE OF THE INFORMATION IS FROM FEMA FLOODPLAIN COMMUNITY - PANEL NUMBER 24031C0331D.
9. THERE ARE NO WETLANDS WITHIN 100 FEET OF THE PROPERTY.
10. STATE WATER USE DESIGNATION IS I,P.
11. THERE ARE NO RARE, THREATENED, OR ENDANGERED (RTE) SPECIES ON SITE.
12. THE SITE IS NOT WITHIN THE CITY OF ROCKVILLE HISTORIC DISTRICT AND IS NOT A BUILDING OR STRUCTURE WITHIN THE CITY OF ROCKVILLE HISTORIC BUILDING CATALOG, PER CITY OF ROCKVILLE MAPS ARCGIS.
13. THE SOILS ON THIS SITE ARE 400 URBAN LAND AND 2B GLENELG SILT LOAM.
14. NO STATE OR CHAMPION TREES EXIST ON SITE.
15. NATURAL RESOURCE INVENTORY / FOREST STAND DELINEATION WAS APPROVED ON FEBRUARY 12TH, 2024.
16. APPLICANT WILL SEEK A WAIVER PURSUANT TO ZONING CODE SECTION 25.09.06.c. FROM THE REQUIREMENTS OF SECTION 25.09.06.b LIMITING THE COVERAGE OF THE MECHANICAL EQUIPMEMT TO 25 PERCENT OF THE ROOFTOP AREA AND THE MAXIMUM HEIGHT OF THE EQUIPMENT TO 19 FEET AND REQUIRING A 1 TO 1 SETBACK.

LEGEND

- PROPERTY LINE
- PROPOSED R.O.W. DEDICATION
- LOD — LIMITS OF DISTURBANCE
- 538 / 540 — EXISTING TOPOGRAPHY
- 532 / 530 — PROPOSED TOPOGRAPHY
- PROPOSED SWM FACILITY
- EXISTING SIDEWALKS
- EXISTING ROAD
- PROPOSED SIDEWALK
- PROPOSED ROAD
- EXISTING BUILDING
- PROPOSED BUILDING
- PROPOSED WALL
- SD — EXISTING STORMDRAIN
- PROPOSED STORMDRAIN
- SAN — EXISTING SEWER
- 8"S — PROPOSED SEWER
- W — EXISTING WATER
- 8"W — PROPOSED WATER
- E — PROPOSED ELECTRIC

SHEET INDEX

SITE PLAN

SP-1 COVER SHEET
SP-2 EXISTING CONDITIONS
SP-3 EASEMENT EXHIBIT
SP-4 PHASING PLAN
SP-5 OVERALL SITE PLAN
SP-6 PHASE I SITE PLAN
SP-7 PHASE II SITE PLAN
SP-8 SITE PLAN
SP-9 SITE PLAN
SP-10 SITE PLAN
SP-11 SITE PLAN
SP-12 NOTES & DETAILS

FIRE ACCESS PLAN

F-1 OVERALL FIRE ACCESS PLAN
F-2 PHASE I FIRE ACCESS PLAN
F-3 PHASE II FIRE ACCESS PLAN

TRUCK TURN EXHIBITS

E1-1 OVERALL TRUCK TURN EXHIBIT
E1-2 PHASE I TRUCK TURN EXHIBIT
E1-3 PHASE II TRUCK TURN EXHIBIT

STREET SIGN & PAVEMENT MARKING PLANS

E2-1 OVERALL STREET SIGN & PAVEMENT MARKING PLAN
E2-2 PHASE I STREET SIGN & PAVEMENT MARKING PLAN
E2-3 PHASE II STREET SIGN & PAVEMENT MARKING PLAN

EXHIBITS

E3-1 CIRCULATION EXHIBIT
E3-2 OPEN AREA EXHIBIT
E3-3 PUBLIC USE EXHIBIT
E3-4 COLOR CODED UTILITY PLAN

E4-1 LANDSCAPE & UTILITY PLAN
E4-2 LANDSCAPE & UTILITY PLAN
E4-3 LANDSCAPE & UTILITY PLAN
E4-4 LANDSCAPE & UTILITY PLAN
E4-5 LANDSCAPE & UTILITY PLAN

LANDSCAPE & LIGHTING

L-1 OVERALL LANDSCAPE PLAN
L-2 PHASE I LANDSCAPE PLAN
L-3 PHASE II LANDSCAPE PLAN
L-4 PLANTING SCHEDULE
L-5 HARDSCAPE DETAILS
L-6 PLANTING DETAILS

LL-1 OVERALL LIGHTING PLAN
LL-2 PHASE I LIGHTING PLAN
LL-3 PHASE II LIGHTING PLAN
LL-4 LIGHTING FIXTURE SHEET

ARCHITECTURE

A0-A0.100 SITE PLAN - GROUND FLOOR - SCREEN

A1-A1.100 A1 - FLOOR PLAN - CELLAR
A1-A1.101 A1 - FLOOR PLAN - LEVEL 01
A1-A1.104 A1 - FLOOR PLAN - TYPICAL
A1-A1.107 A1 - FLOOR PLAN - LEVEL 07 / TERRACE LEVEL
A1-A1.108 A1 - FLOOR PLAN ROOF
A1-A3.01 A1 - BUILDING ELEVATIONS
A1-A3.02 A1 - BUILDING ELEVATIONS

A2-A1.100 A2 - FLOOR PLAN - CELLAR
A2-A1.101 A2 - FLOOR PLAN - LEVEL 01
A2-A1.104 A2 - FLOOR PLAN - TYPICAL
A2-A1.107 A2 - FLOOR PLAN - LEVEL 07 / TERRACE LEVEL
A2-A1.108 A2 - FLOOR PLAN - ROOF
A2-A3.01 A2 - BUILDING ELEVATION
A2-A3.02 A2 - BUILDING ELEVATION

A3-A1.100 A3 - FLOOR PLAN - CELLAR
A3-A1.101 A3 - FLOOR PLAN - LEVEL 01
A3-A1.104 A3 - FLOOR PLAN - TYPICAL
A3-A1.107 A3 - FLOOR PLAN - LEVEL 07 / TERRACE LEVEL
A3-A1.108 A3 - FLOOR PLAN - ROOF
A3-A3.01 A3 - BUILDING ELEVATION
A3-A3.02 A3 - BUILDING ELEVATION

P1-A1.101 P1 - FLOOR PLAN - LEVEL 01
P1-A1.102 P1 - FLOOR PLAN - LEVEL 02
P1-A1.103 P1 - FLOOR PLAN - TYPICAL LEVEL
P1-A1.107 P1 - FLOOR PLAN - ROOF
P1-A3.01 P1 - BUILDING ELEVATIONS
P1-A3.02 P1 - BUILDING ELEVATIONS

SOLTESZ, INC.
ROCKVILLE OFFICE
2 Research Place, Suite 100
Rockville, MD 20850
P. 301.948.2750 F. 301.948.9067
www.solteszco.com

Engineering
Surveying
Planning
Environmental Sciences

NO.	REVISIONS	BY	DATE

MISS UTILITY NOTE

INFORMATION CONCERNING EXISTING UNDERGROUND UTILITIES WAS OBTAINED FROM AVAILABLE RECORDS. THE CONTRACTOR MUST DETERMINE THE EXACT LOCATION AND ELEVATION OF ALL EXISTING UTILITIES AND UTILITY CROSSINGS BY DIGGING TEST PITS BY HAND. WELL IN ADVANCE OF THE START OF EXCAVATION, CONTACT "MISS UTILITY" AT 1-800-257-7777, 48 HOURS PRIOR TO THE START OF EXCAVATION. IF CLEARANCES ARE LESS THAN SHOWN ON THIS PLAN OR TWELVE (12) INCHES, WHICHEVER IS LESS, CONTACT THE ENGINEER AND THE UTILITY COMPANY BEFORE PROCEEDING WITH CONSTRUCTION. CLEARANCES LESS THAN NOTED MAY REQUIRE REVISIONS TO THIS PLAN.

APPLICANT / PROPERTY OWNER

PARK PLZ PROPERTY OWNER, LLC C/O MONDAY PROPERTIES
1000 WILSON BOULEVARD, SUITE 700
ARLINGTON, VA 22209
703-284-0200

CONTACT: TIM HELMIG
EMAIL: THELMIG@MONDAYRE.COM

ARCHITECT

GENSLER
1 EAST PRATT STREET, SUITE 202
BALTIMORE, MD 21202
410-539-8776

CONTACT: PETER STUBB
EMAIL: PETER_STUBB@GENSLER.COM

LANDSCAPE ARCHITECT

MAHAN RYKIEL ASSOCIATES
3300 CLIPPER MILL ROAD
BALTIMORE, MD 21211
410-235-6001

CONTACT: ELAINE KU
EMAIL: EKU@MAHANRYKIEL.COM

ATTORNEY

LERCH, EARLY & BREWER, CHTD
7600 WISCONSIN AVENUE, SUITE 700
BETHESDA, MD 20814
301-841-3832

CONTACT: PATRICIA HARRIS
EMAIL: PAHARRIS@LERCHEARLY.COM

PROFESSIONAL CERTIFICATION

I HEREBY CERTIFY THAT THESE DOCUMENTS WERE PREPARED OR APPROVED BY ME, AND THAT I AM A DULY LICENSED PROFESSIONAL ENGINEER UNDER THE LAWS OF THE STATE OF MARYLAND.
LICENSE NO. 60695 **EXPIRATION DATE:** 03/02/2027

COVER SHEET

SITE PLAN
PARK PLAZA

ROCKVILLE (4th) ELECTION DISTRICT, MONTGOMERY COUNTY, MARYLAND

WSSC 200' SHEET: 221NW09	ZONING CATEGORY: MXE
SITE DATUM HORIZONTAL: ____ VERTICAL: ____	TAX MAP: FS62, 0000
1" = 60'	DATE: 9/25/2025; DESIGNED: JS; TECHNICIAN: JS; CHECKED: JDS; CAD STD'S VERSION: ORD / NCS
SHEET SP-1 OF SP-12	
PROJECT NO: 4290-00-00	

The original of this drawing document was prepared by Soltesz, Inc. (SOLTESZ). If this document was not obtained directly from SOLTESZ and/or it was transmitted electronically, SOLTESZ cannot guarantee that unauthorized changes and / or alterations were not made by others. If verification of the information contained herein is needed, contact should be made directly with SOLTESZ. SOLTESZ makes no warranties, express or implied, concerning the accuracy of any information that has been transmitted by electronic means.

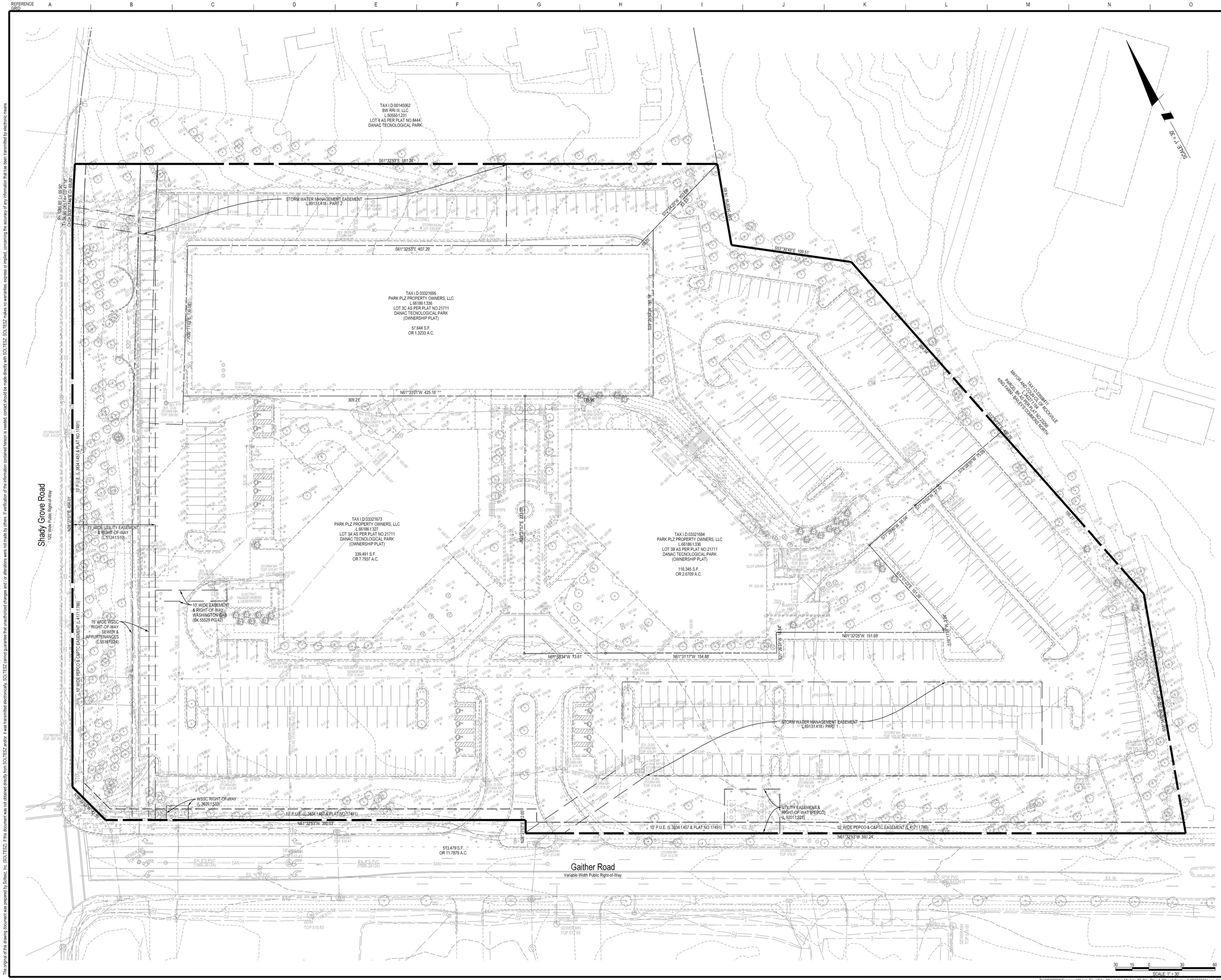

SOLTESZ, INC.
ROCKVILLE OFFICE
2 Research Place, Suite 100
Rockville, MD 20850
P. 301.948.2750 F. 301.948.9067
www.solteszco.com

Engineering
Surveying
Planning
Environmental Sciences

NO.	REVISIONS	BY	DATE

MISS UTILITY NOTE

INFORMATION CONCERNING EXISTING UNDERGROUND UTILITIES WAS OBTAINED FROM AVAILABLE RECORDS. THE CONTRACTOR MUST DETERMINE THE EXACT LOCATION AND ELEVATION OF ALL EXISTING UTILITIES AND UTILITY CROSSINGS BY DIGGING TEST PITS BY HAND. WELL IN ADVANCE OF THE START OF EXCAVATION. CONTACT "MISS UTILITY" AT 1-800-257-7777 48 HOURS PRIOR TO THE START OF EXCAVATION. IF CLEARANCES ARE LESS THAN SHOWN ON THIS PLAN OR TWELVE (12) INCHES, WHICHEVER IS LESS, CONTACT THE ENGINEER AND THE UTILITY COMPANY BEFORE PROCEEDING WITH CONSTRUCTION. CLEARANCES LESS THAN NOTED MAY REQUIRE REVISIONS TO THIS PLAN.

APPLICANT / PROPERTY OWNER

PARK PLZ PROPERTY OWNER, LLC C/O MONDAY PROPERTIES
1000 WILSON BOULEVARD, SUITE 700
ARLINGTON, VA 22209
703-284-0200

CONTACT: TIM HELMIG
EMAIL: THELMIG@MONDAYRE.COM

ARCHITECT

GENSLER
1 EAST PRATT STREET, SUITE 202
BALTIMORE, MD 21202
410-539-8776

CONTACT: PETER STUBB
EMAIL: PETER_STUBB@GENSLER.COM

LANDSCAPE ARCHITECT

MAHAN RYKIEL ASSOCIATES
3300 CLIPPER MILL ROAD
BALTIMORE, MD 21211
410-235-6001

CONTACT: ELAINE KU
EMAIL: EKU@MAHANRYKIEL.COM

ATTORNEY

LERCH, EARLY & BREWER, CHTD
7600 WISCONSIN AVENUE, SUITE 700
BETHESDA, MD 20814
301-841-3832

CONTACT: PATRICIA HARRIS
EMAIL: PAHARRIS@LERCHEARLY.COM

PROFESSIONAL CERTIFICATION

I HEREBY CERTIFY THAT THESE DOCUMENTS WERE PREPARED OR APPROVED BY ME, AND THAT I AM A DULY LICENSED PROFESSIONAL ENGINEER UNDER THE LAWS OF THE STATE OF MARYLAND.
LICENSE NO.: 50655 , **EXPIRATION DATE:** 03/02/2027

EXISTING CONDITIONS

SITE PLAN
PARK PLAZA

ROCKVILLE (4th) ELECTION DISTRICT, MONTGOMERY COUNTY, MARYLAND

WSSC 200' SHEET: 221NW09	ZONING CATEGORY: MXE
SITE DATUM HORIZONTAL: _____ VERTICAL: _____	TAX MAP: FS62, 0000
1" = 30'	DATE: 9/25/2025 DESIGNED: JS TECHNICIAN: JS CHECKED: JDS CAD STD'S VERSION: ORD / NCS
SHEET SP-2 OF SP-12	
PROJECT NO. 4290-00-00	

The original of this drawing document was prepared by Soltesz, Inc. (SOLTESZ). If this document was not obtained directly from SOLTESZ and/or it was transmitted electronically, SOLTESZ cannot guarantee that unauthorized changes and / or alterations were not made by others. It verification of the information contained hereon is needed, contact should be made directly with SOLTESZ. SOLTESZ makes no warranties, express or implied, concerning the accuracy of any information that has been transmitted by electronic means.

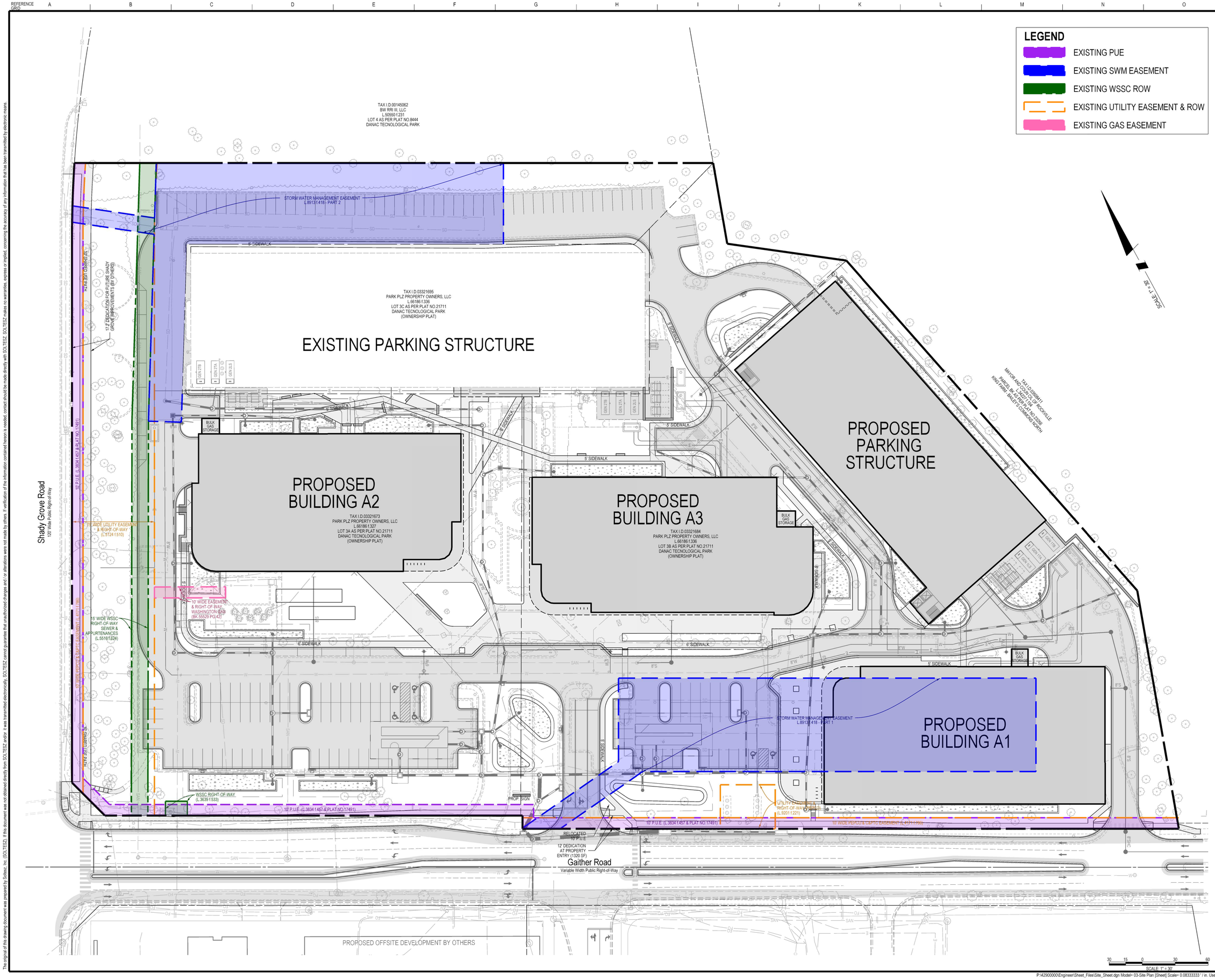

SOLTESZ, INC.
ROCKVILLE OFFICE
2 Research Place, Suite 100
Rockville, MD 20850
P. 301.948.2750 F. 301.948.9067
www.solteszco.com

Engineering
Surveying
Planning
Environmental Sciences

NO.	REVISIONS	BY	DATE

MISS UTILITY NOTE

INFORMATION CONCERNING EXISTING UNDERGROUND UTILITIES WAS OBTAINED FROM AVAILABLE RECORDS. THE CONTRACTOR MUST DETERMINE THE EXACT LOCATION AND ELEVATION OF ALL EXISTING UTILITIES AND UTILITY CROSSINGS BY DIGGING TEST PITS BY HAND. WELL IN ADVANCE OF THE START OF EXCAVATION, CONTACT "MISS UTILITY" AT 1-800-257-7777, 48 HOURS PRIOR TO THE START OF EXCAVATION. IF CLEARANCES ARE LESS THAN SHOWN ON THIS PLAN OR TWELVE (12) INCHES, WHICHEVER IS LESS, CONTACT THE ENGINEER AND THE UTILITY COMPANY BEFORE PROCEEDING WITH CONSTRUCTION. CLEARANCES LESS THAN NOTED MAY REQUIRE REVISIONS TO THIS PLAN.

APPLICANT / PROPERTY OWNER

PARK PLZ PROPERTY OWNER, LLC C/O MONDAY PROPERTIES
1000 WILSON BOULEVARD, SUITE 700
ARLINGTON, VA 22209
703-284-0200

CONTACT: TIM HELMIG
EMAIL: THELMIG@MONDAYRE.COM

ARCHITECT

GENSLER
1 EAST PRATT STREET, SUITE 202
BALTIMORE, MD 21202
410-539-8776

CONTACT: PETER STUBB
EMAIL: PETER_STUBB@GENSLER.COM

LANDSCAPE ARCHITECT

MAHAN RYKIEL ASSOCIATES
3300 CLIPPER MILL ROAD
BALTIMORE, MD 21211
410-235-6001

CONTACT: ELAINE KU
EMAIL: EKU@MAHANRYKIEL.COM

ATTORNEY

LERCH, EARLY & BREWER, CHTD
7600 WISCONSIN AVENUE, SUITE 700
BETHESDA, MD 20814
301-841-3832

CONTACT: PATRICIA HARRIS
EMAIL: PAHARRIS@LERCHEARLY.COM

PROFESSIONAL CERTIFICATION

I HEREBY CERTIFY THAT THESE DOCUMENTS WERE PREPARED OR APPROVED BY ME, AND THAT I AM A DULY LICENSED PROFESSIONAL ENGINEER UNDER THE LAWS OF THE STATE OF MARYLAND.
LICENSE NO. 60655 , **EXPIRATION DATE:** 03/02/2027

EASEMENT EXHIBIT

SITE PLAN
PARK PLAZA

ROCKVILLE (4th) ELECTION DISTRICT, MONTGOMERY COUNTY, MARYLAND

WSSC 200' SHEET: 221NW09	ZONING CATEGORY: MXE
SITE DATUM HORIZONTAL: ____ VERTICAL: ____	TAX MAP: FS62, 0000
1" = 30'	DATE: 9/25/2025
SHEET SP-3 OF SP-12	DESIGNED: JS TECHNICIAN: JS CHECKED: JDS CAD STD'S VERSION: ORD / NCS
PROJECT NO. 4290-00-00	

The original of this drawing document was prepared by Soltesz, Inc. (SOLTESZ). If this document was not obtained directly from SOLTESZ and/or it was transmitted electronically, SOLTESZ cannot guarantee that unauthorized changes and / or alterations were not made by others. If verification of the information contained hereon is needed, contact should be made directly with SOLTESZ. SOLTESZ makes no warranties, express or implied, concerning the accuracy of any information that has been transmitted by electronic means.

P:\42900000\Engineer\Sheet_Files\Site_Sheet.dgn Model= 03-Site Plan [Sheet] Scale= 0.08333333 ' / in. User= SCastor PLTdrv= SPDF_Grey_300.pltcfg 9/25/2025 11:58:39 AM

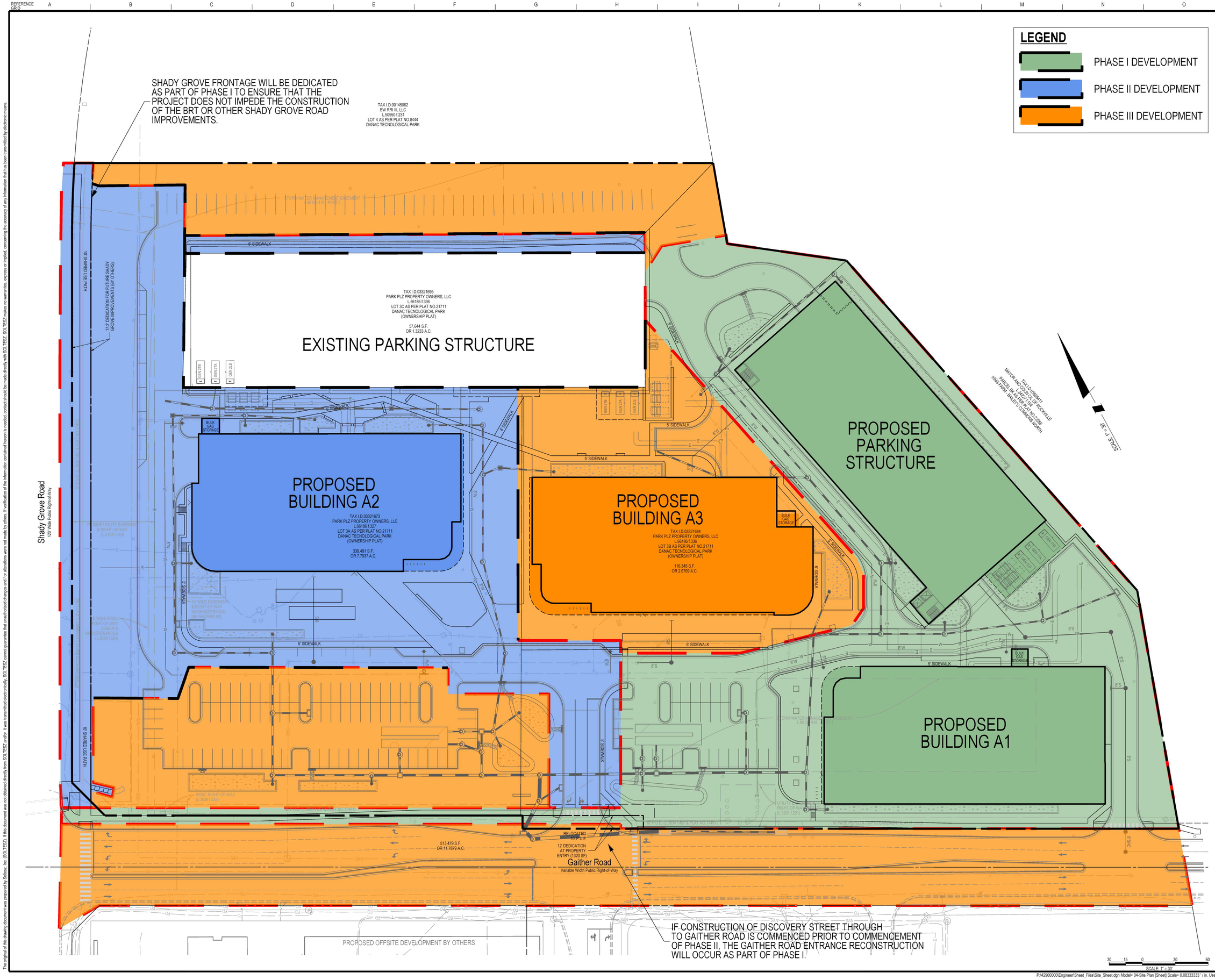

SOLTESZ, INC.
ROCKVILLE OFFICE
2 Research Place, Suite 100
Rockville, MD 20850
P. 301.948.2750 F. 301.948.9067
www.solteszco.com

Engineering
Surveying
Planning
Environmental Sciences

NO.	REVISIONS	BY	DATE

MISS UTILITY NOTE

INFORMATION CONCERNING EXISTING UNDERGROUND UTILITIES WAS OBTAINED FROM AVAILABLE RECORDS. THE CONTRACTOR MUST DETERMINE THE EXACT LOCATION AND ELEVATION OF ALL EXISTING UTILITIES AND UTILITY CROSSINGS BY DIGGING TEST PITS BY HAND, WELL IN ADVANCE OF THE START OF EXCAVATION. CONTACT "MISS UTILITY" AT 1-800-257-7777, 48 HOURS PRIOR TO THE START OF EXCAVATION. IF CLEARANCES ARE LESS THAN SHOWN ON THIS PLAN OR TWELVE (12) INCHES, WHICHEVER IS LESS, CONTACT THE ENGINEER AND THE UTILITY COMPANY BEFORE PROCEEDING WITH CONSTRUCTION. CLEARANCES LESS THAN NOTED MAY REQUIRE REVISIONS TO THIS PLAN.

APPLICANT / PROPERTY OWNER

PARK PLZ PROPERTY OWNER, LLC C/O MONDAY PROPERTIES
1000 WILSON BOULEVARD, SUITE 700
ARLINGTON, VA 22209
703-284-0200

CONTACT: TIM HELMIG
EMAIL: THELMIG@MONDAYRE.COM

ARCHITECT

GENSLER
1 EAST PRATT STREET, SUITE 202
BALTIMORE, MD 21202
410-539-8776

CONTACT: PETER STUBB
EMAIL: PETER_STUBB@GENSLER.COM

LANDSCAPE ARCHITECT

MAHAN RYKIEL ASSOCIATES
3300 CLIPPER MILL ROAD
BALTIMORE, MD 21211
410-235-6001

CONTACT: ELAINE KU
EMAIL: EKU@MAHANRYKIEL.COM

ATTORNEY

LERCH, EARLY & BREWER, CHTD
7600 WISCONSIN AVENUE, SUITE 700
BETHESDA, MD 20814
301-841-3832

CONTACT: PATRICIA HARRIS
EMAIL: PAHARRIS@LERCHEARLY.COM

PROFESSIONAL CERTIFICATION

I HEREBY CERTIFY THAT THESE DOCUMENTS WERE PREPARED OR APPROVED BY ME, AND THAT I AM A DULY LICENSED PROFESSIONAL ENGINEER UNDER THE LAWS OF THE STATE OF MARYLAND.
LICENSE NO. 60695 **EXPIRATION DATE:** 03/02/2027

PHASING PLAN

SITE PLAN
PARK PLAZA

ROCKVILLE (4th) ELECTION DISTRICT, MONTGOMERY COUNTY, MARYLAND

WSSC 200' SHEET: 221NW09	ZONING CATEGORY: MXE
SITE DATUM HORIZONTAL: ____ VERTICAL: ____	TAX MAP: FS62, 0000
1" = 30'	DATE: 9/25/2025
SHEET SP-4 OF SP-12	DESIGNED: JS TECHNICIAN: JS CHECKED: JDS CAD STD'S VERSION: ORD / NCS
PROJECT NO: 4290-00-00	

The original of this drawing document was prepared by Soltesz, Inc. (SOLTESZ). If this document was not obtained directly from SOLTESZ and/or it was transmitted electronically, SOLTESZ cannot guarantee that unauthorized changes and / or alterations were not made by others. If verification of the information contained hereon is needed, contact should be made directly with SOLTESZ. SOLTESZ makes no warranties, express or implied, concerning the accuracy of any information that has been transmitted by electronic means.

P:\42900000\Engineer\Sheet_Files\Site_Sheet.dgn Model= 04-Site Plan [Sheet] Scale= 0.08333333 ' / in. User= SCastor PLTdrv= SPDF_Grey_300.pltcfg 9/25/2025 11:59:42 AM

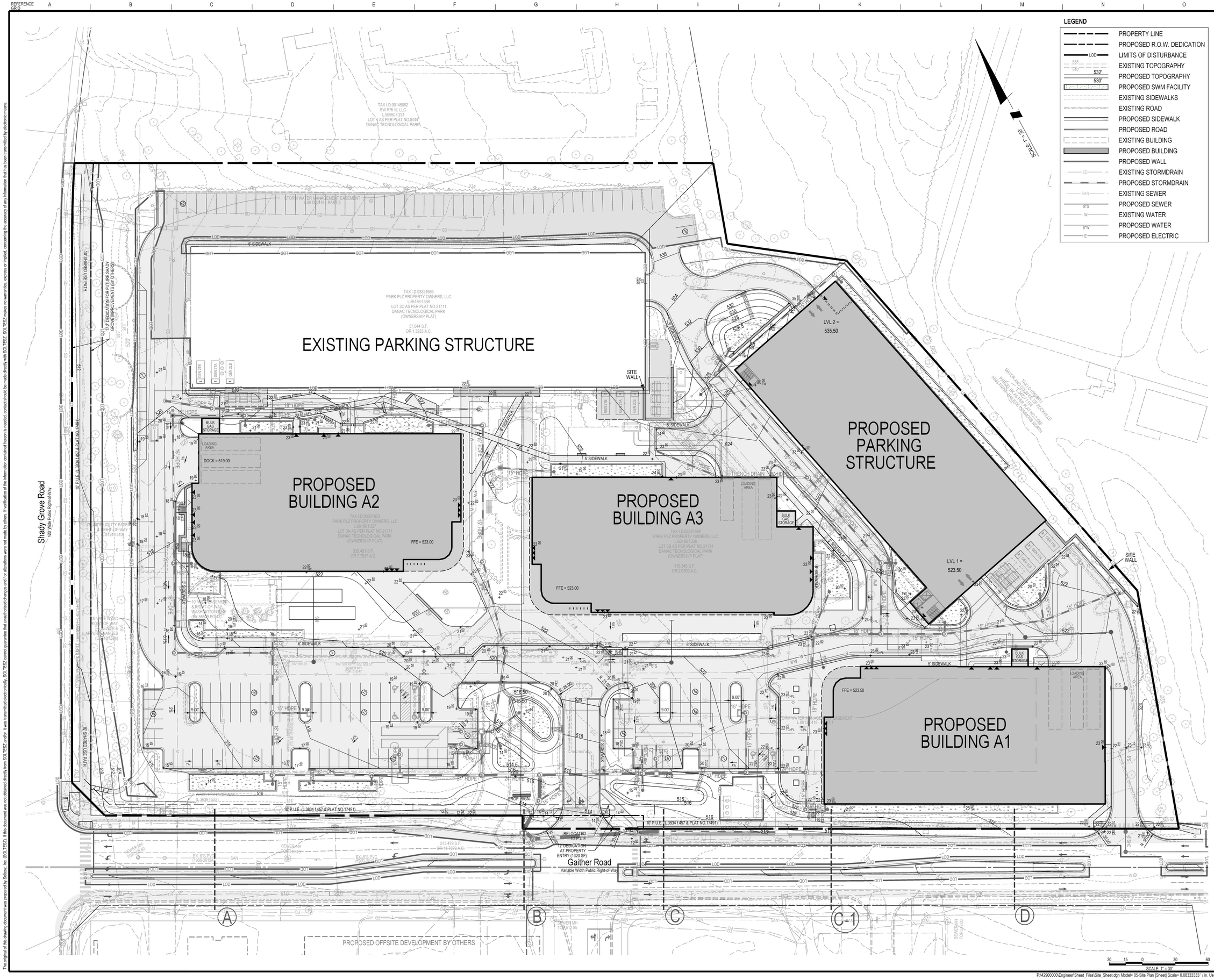

LEGEND

- PROPERTY LINE
- PROPOSED R.O.W. DEDICATION
- LIMITS OF DISTURBANCE
- EXISTING TOPOGRAPHY
- PROPOSED TOPOGRAPHY
- PROPOSED SWM FACILITY
- EXISTING SIDEWALKS
- EXISTING ROAD
- PROPOSED SIDEWALK
- PROPOSED ROAD
- EXISTING BUILDING
- PROPOSED BUILDING
- PROPOSED WALL
- EXISTING STORMDRAIN
- PROPOSED STORMDRAIN
- EXISTING SEWER
- PROPOSED SEWER
- EXISTING WATER
- PROPOSED WATER
- PROPOSED ELECTRIC

SOLTESZ, INC.

ROCKVILLE OFFICE
2 Research Place, Suite 100
Rockville, MD 20850
P. 301.948.2750 F. 301.948.9067
www.solteszco.com

Engineering
Surveying
Planning
Environmental Sciences

NO.	REVISIONS	BY	DATE

MISS UTILITY NOTE

INFORMATION CONCERNING EXISTING UNDERGROUND UTILITIES WAS OBTAINED FROM AVAILABLE RECORDS. THE CONTRACTOR MUST DETERMINE THE EXACT LOCATION AND ELEVATION OF ALL EXISTING UTILITIES AND UTILITY CROSSINGS BY DIGGING TEST PITS BY HAND. WELL IN ADVANCE OF THE START OF EXCAVATION, CONTACT "MISS UTILITY" AT 1-800-257-7777, 48 HOURS PRIOR TO THE START OF EXCAVATION. IF CLEARANCES ARE LESS THAN SHOWN ON THIS PLAN OR TWELVE (12) INCHES, WHICHEVER IS LESS, CONTACT THE ENGINEER AND THE UTILITY COMPANY BEFORE PROCEEDING WITH CONSTRUCTION. CLEARANCES LESS THAN NOTED MAY REQUIRE REVISIONS TO THIS PLAN.

APPLICANT / PROPERTY OWNER

PARK PLZ PROPERTY OWNER, LLC C/O MONDAY PROPERTIES
1000 WILSON BOULEVARD, SUITE 700
ARLINGTON, VA 22209
703-284-0200

CONTACT: TIM HELMIG
EMAIL: THELMIG@MONDAYRE.COM

ARCHITECT

GENSLER
1 EAST PRATT STREET, SUITE 202
BALTIMORE, MD 21202
410-539-8776

CONTACT: PETER STUBB
EMAIL: PETER_STUBB@GENSLER.COM

LANDSCAPE ARCHITECT

MAHAN RYKIEL ASSOCIATES
3300 CLIPPER MILL ROAD
BALTIMORE, MD 21211
410-235-6001

CONTACT: ELAINE KU
EMAIL: EKU@MAHANRYKIEL.COM

ATTORNEY

LERCH, EARLY & BREWER, CHTD
7600 WISCONSIN AVENUE, SUITE 700
BETHESDA, MD 20814
301-841-3832

CONTACT: PATRICIA HARRIS
EMAIL: PAHARRIS@LERCHEARLY.COM

PROFESSIONAL CERTIFICATION

I HEREBY CERTIFY THAT THESE DOCUMENTS WERE PREPARED OR APPROVED BY ME, AND THAT I AM A DULY LICENSED PROFESSIONAL ENGINEER UNDER THE LAWS OF THE STATE OF MARYLAND.
LICENSE NO.: 60655 **EXPIRATION DATE:** 03/02/2027

OVERALL SITE PLAN

SITE PLAN
PARK PLAZA

ROCKVILLE (4th) ELECTION DISTRICT, MONTGOMERY COUNTY, MARYLAND

WSSC 200' SHEET: 221NW09	ZONING CATEGORY: MXE
SITE DATUM HORIZONTAL: ____ VERTICAL: ____	TAX MAP: FS62, 0000
1" = 30'	DATE: 9/25/2025; DESIGNED: JS; TECHNICIAN: JS; CHECKED: JDS; CAD STD'S. VERSION: ORD / NCS
SHEET SP-5 OF SP-12	
PROJECT NO. 4290-00-00	

The original of this drawing document was prepared by Soltesz, Inc. (SOLTESZ). If this document was not obtained directly from SOLTESZ and/or it was transmitted electronically, SOLTESZ cannot guarantee that unauthorized changes and / or alterations were not made by others. It verification of the information contained hereon is needed, contact should be made directly with SOLTESZ. SOLTESZ makes no warranties, express or implied, concerning the accuracy of any information that has been transmitted by electronic means.

P:\42900000\Engineer\Sheet_Files\Site_Sheet.dgn Model= 05-Site Plan [Sheet] Scale= 0.08333333 ' / in. User= SCastor PLTdrv= SPDF_Grey_300.pltcfg 9/25/2025 12:01:01 PM

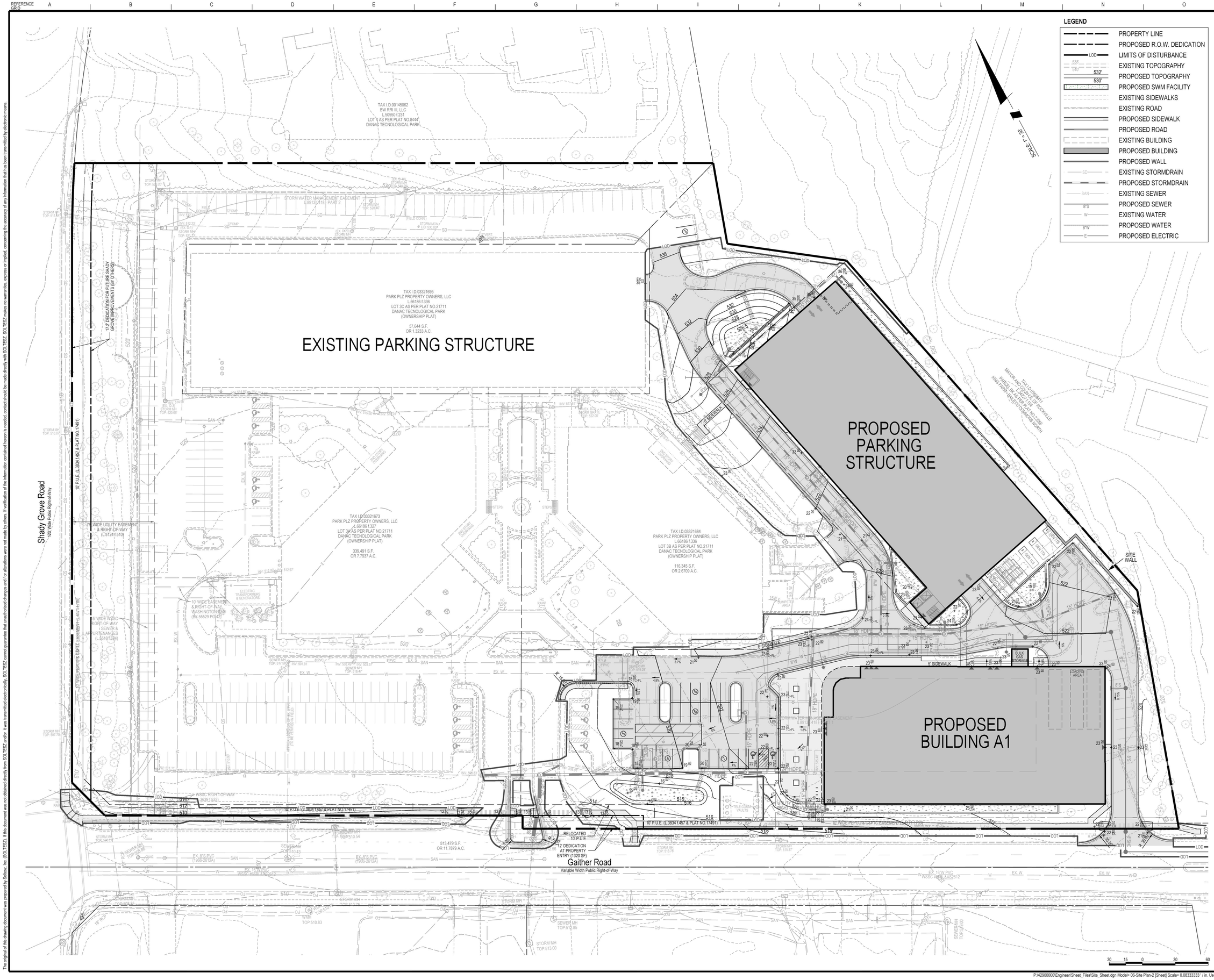

LEGEND

- PROPERTY LINE
- PROPOSED R.O.W. DEDICATION
- LIMITS OF DISTURBANCE
- EXISTING TOPOGRAPHY
- PROPOSED TOPOGRAPHY
- PROPOSED SWM FACILITY
- EXISTING SIDEWALKS
- EXISTING ROAD
- PROPOSED SIDEWALK
- PROPOSED ROAD
- EXISTING BUILDING
- PROPOSED BUILDING
- PROPOSED WALL
- EXISTING STORMDRAIN
- PROPOSED STORMDRAIN
- EXISTING SEWER
- PROPOSED SEWER
- EXISTING WATER
- PROPOSED WATER
- PROPOSED ELECTRIC

SOLTESZ, INC.

ROCKVILLE OFFICE
2 Research Place, Suite 100
Rockville, MD 20850
P. 301.948.2750 F. 301.948.9067
www.solteszco.com

Engineering
Surveying
Planning
Environmental Sciences

NO.	REVISIONS	BY	DATE

MISS UTILITY NOTE

INFORMATION CONCERNING EXISTING UNDERGROUND UTILITIES WAS OBTAINED FROM AVAILABLE RECORDS. THE CONTRACTOR MUST DETERMINE THE EXACT LOCATION AND ELEVATION OF ALL EXISTING UTILITIES AND UTILITY CROSSINGS BY DIGGING TEST PITS BY HAND. WELL IN ADVANCE OF THE START OF EXCAVATION. CONTACT "MISS UTILITY" AT 1-800-257-7777 48 HOURS PRIOR TO THE START OF EXCAVATION. IF CLEARANCES ARE LESS THAN SHOWN ON THIS PLAN OR TWELVE (12) INCHES, WHICHEVER IS LESS, CONTACT THE ENGINEER AND THE UTILITY COMPANY BEFORE PROCEEDING WITH CONSTRUCTION. CLEARANCES LESS THAN NOTED MAY REQUIRE REVISIONS TO THIS PLAN.

APPLICANT / PROPERTY OWNER

PARK PLZ PROPERTY OWNER, LLC C/O MONDAY PROPERTIES
1000 WILSON BOULEVARD, SUITE 700
ARLINGTON, VA 22209
703-284-0200

CONTACT: TIM HELMIG
EMAIL: THELMIG@MONDAYRE.COM

ARCHITECT

GENSLER
1 EAST PRATT STREET, SUITE 202
BALTIMORE, MD 21202
410-539-8776

CONTACT: PETER STUBB
EMAIL: PETER_STUBB@GENSLER.COM

LANDSCAPE ARCHITECT

MAHAN RYKIEL ASSOCIATES
3300 CLIPPER MILL ROAD
BALTIMORE, MD 21211
410-235-6001

CONTACT: ELAINE KU
EMAIL: EKU@MAHANRYKIEL.COM

ATTORNEY

LERCH, EARLY & BREWER, CHTD
7600 WISCONSIN AVENUE, SUITE 700
BETHESDA, MD 20814
301-841-3832

CONTACT: PATRICIA HARRIS
EMAIL: PAHARRIS@LERCHEARLY.COM

PROFESSIONAL CERTIFICATION

I HEREBY CERTIFY THAT THESE DOCUMENTS WERE PREPARED OR APPROVED BY ME, AND THAT I AM A DULY LICENSED PROFESSIONAL ENGINEER UNDER THE LAWS OF THE STATE OF MARYLAND.
LICENSE NO. 50695 **EXPIRATION DATE:** 03/02/2027

PHASE I SITE PLAN

SITE PLAN
PARK PLAZA

ROCKVILLE (4th) ELECTION DISTRICT, MONTGOMERY COUNTY, MARYLAND

WSSC 200' SHEET: 221NW09	ZONING CATEGORY: MXE
SITE DATUM HORIZONTAL: ____ VERTICAL: ____	TAX MAP: FS62, 0000
1" = 30'	DATE: 9/25/2025; DESIGNED: JS; TECHNICIAN: JS; CHECKED: JDS; CAD STD'S VERSION: ORD / NCS
SHEET SP-6 OF SP-12	
PROJECT NO: 4290-00-00	

The original of this drawing document was prepared by Soltesz, Inc. (SOLTESZ). If this document was not obtained directly from SOLTESZ and/or it was transmitted electronically, SOLTESZ cannot guarantee that unauthorized changes and / or alterations were not made by others. If verification of the information contained hereon is needed, contact should be made directly with SOLTESZ. SOLTESZ makes no warranties, express or implied, concerning the accuracy of any information that has been transmitted by electronic means.

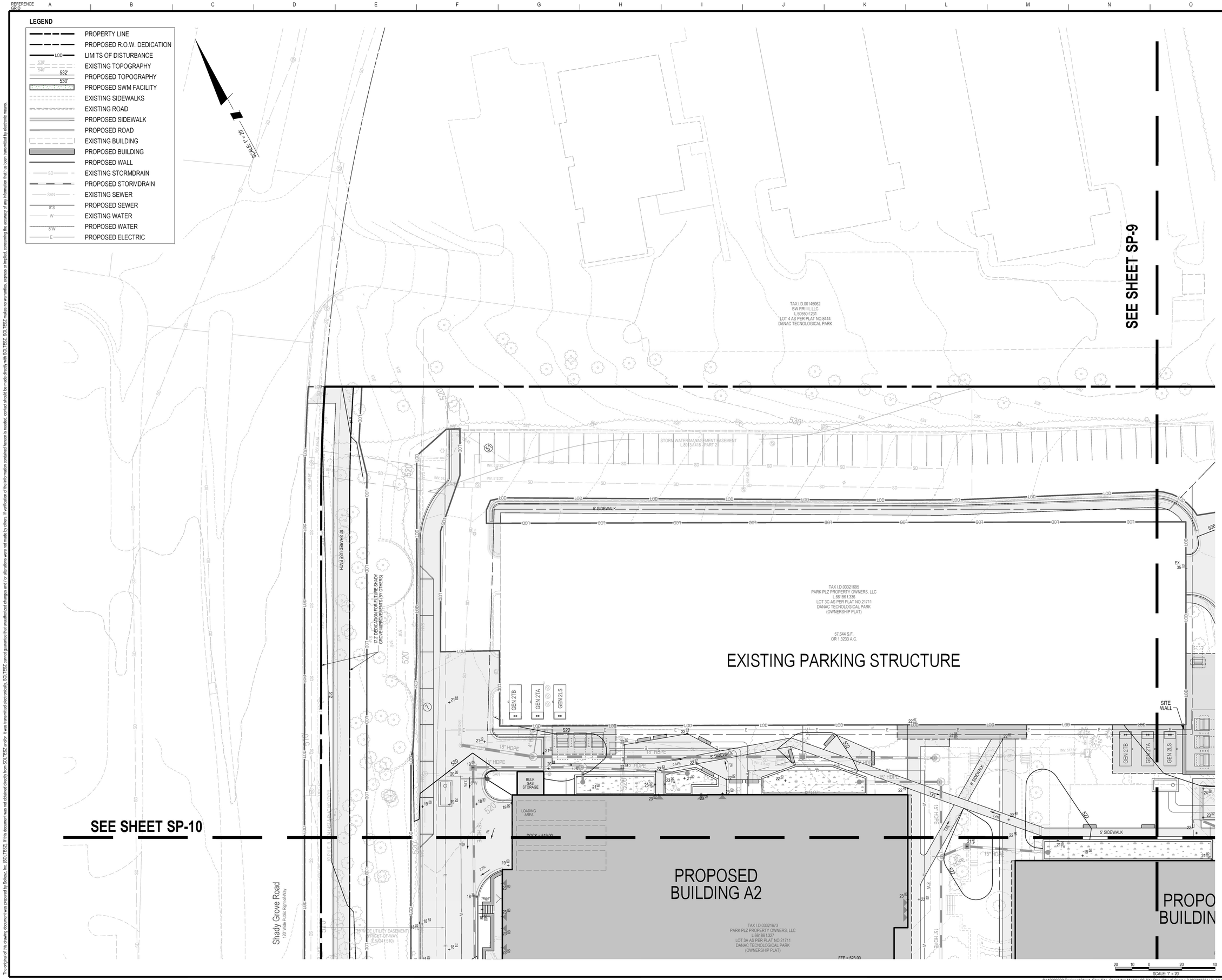

SOLTESZ, INC.
ROCKVILLE OFFICE
2 Research Place, Suite 100
Rockville, MD 20850
P. 301.948.2750 F. 301.948.9067
www.solteszco.com

Engineering
Surveying
Planning
Environmental Sciences

NO.	REVISIONS	BY	DATE

MISS UTILITY NOTE

INFORMATION CONCERNING EXISTING UNDERGROUND UTILITIES WAS OBTAINED FROM AVAILABLE RECORDS. THE CONTRACTOR MUST DETERMINE THE EXACT LOCATION AND ELEVATION OF ALL EXISTING UTILITIES AND UTILITY CROSSINGS BY DIGGING TEST PITS BY HAND. WELL IN ADVANCE OF THE START OF EXCAVATION, CONTACT "MISS UTILITY" AT 1-800.257.7777 48 HOURS PRIOR TO THE START OF EXCAVATION. IF CLEARANCES ARE LESS THAN SHOWN ON THIS PLAN OR TWELVE (12) INCHES, WHICHEVER IS LESS, CONTACT THE ENGINEER AND THE UTILITY COMPANY BEFORE PROCEEDING WITH CONSTRUCTION. CLEARANCES LESS THAN NOTED MAY REQUIRE REVISIONS TO THIS PLAN.

APPLICANT / PROPERTY OWNER

PARK PLZ PROPERTY OWNER, LLC C/O MONDAY PROPERTIES
1000 WILSON BOULEVARD, SUITE 700
ARLINGTON, VA 22209
703-284-0200

CONTACT: TIM HELMIG
EMAIL: THELMIG@MONDAYRE.COM

ARCHITECT

GENSLER
1 EAST PRATT STREET, SUITE 202
BALTIMORE, MD 21202
410-539-8776

CONTACT: PETER STUBB
EMAIL: PETER_STUBB@GENSLER.COM

LANDSCAPE ARCHITECT

MAHAN RYKIEL ASSOCIATES
3300 CLIPPER MILL ROAD
BALTIMORE, MD 21211
410-235-6001

CONTACT: ELAINE KU
EMAIL: EKU@MAHANRYKIEL.COM

ATTORNEY

LERCH, EARLY & BREWER, CHTD
7600 WISCONSIN AVENUE, SUITE 700
BETHESDA, MD 20814
301-841-3832

CONTACT: PATRICIA HARRIS
EMAIL: PAHARRIS@LERCHEARLY.COM

PROFESSIONAL CERTIFICATION

I HEREBY CERTIFY THAT THESE DOCUMENTS WERE PREPARED OR APPROVED BY ME, AND THAT I AM A DULY LICENSED PROFESSIONAL ENGINEER UNDER THE LAWS OF THE STATE OF MARYLAND.
LICENSE NO.: 50555 **EXPIRATION DATE:** 03/02/2027

SITE PLAN

SITE PLAN
PARK PLAZA

ROCKVILLE (4th) ELECTION DISTRICT, MONTGOMERY COUNTY, MARYLAND

WSSC 200' SHEET: 221NW09	ZONING CATEGORY: MXE
SITE DATUM HORIZONTAL: ____ VERTICAL: ____	TAX MAP: FS62, 0000
1" = 20'	DATE: 9/25/2025
	DESIGNED: JS
	TECHNICIAN: JS
SHEET SP-8	CHECKED: JDS
OF SP-12	CAD STD'S. VERSION: ORD / NCS
PROJECT NO. 4290-00-00	

P:\42900000\Engineer\Sheet_Files\Site_Sheet.dgn Model= 08-Site Plan [Sheet] Scale= 0.08333333 ' / in. User= SCastor PLTdrv= SPDF_Grey_300.pltcfg 9/25/2025 12:10:19 PM

The original of this drawing document was prepared by Soltesz, Inc (SOLTESZ). If this document was not obtained directly from SOLTESZ and/or it was transmitted electronically, SOLTESZ cannot guarantee that unauthorized changes and / or alterations were not made by others. If verification of the information contained hereon is needed, contact should be made directly with SOLTESZ. SOLTESZ makes no warranties, express or implied, concerning the accuracy of any information that has been transmitted by electronic means.

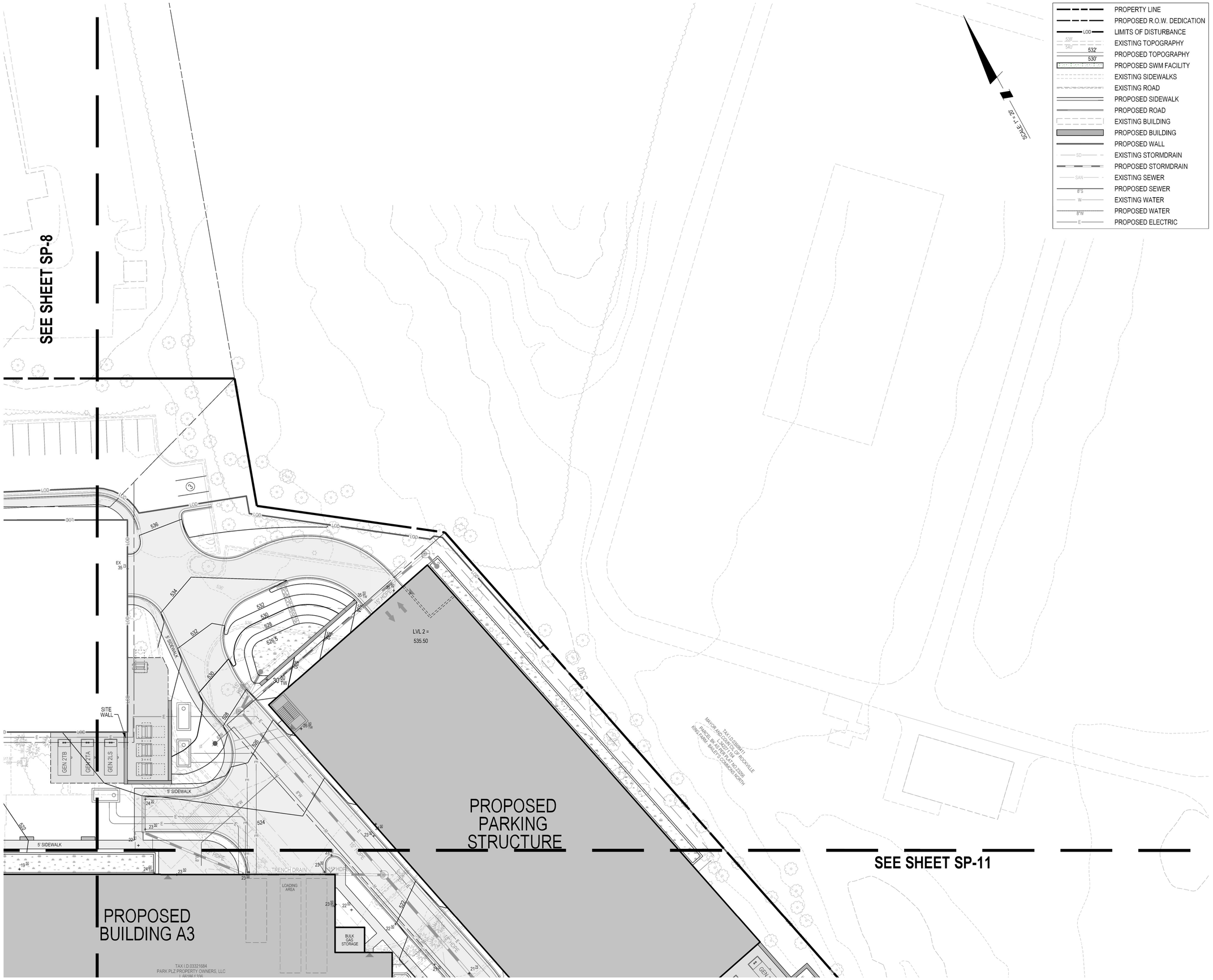

LEGEND

- PROPERTY LINE
- PROPOSED R.O.W. DEDICATION
- LIMITS OF DISTURBANCE
- EXISTING TOPOGRAPHY
- PROPOSED TOPOGRAPHY
- PROPOSED SWM FACILITY
- EXISTING SIDEWALKS
- EXISTING ROAD
- PROPOSED SIDEWALK
- PROPOSED ROAD
- EXISTING BUILDING
- PROPOSED BUILDING
- PROPOSED WALL
- EXISTING STORMDRAIN
- PROPOSED STORMDRAIN
- EXISTING SEWER
- PROPOSED SEWER
- EXISTING WATER
- PROPOSED WATER
- PROPOSED ELECTRIC

SOLTESZ, INC.

ROCKVILLE OFFICE
2 Research Place, Suite 100
Rockville, MD 20850
P. 301.948.2750 F. 301.948.9067
www.solteszco.com

Engineering
Surveying
Planning
Environmental Sciences

NO.	REVISIONS	BY	DATE

MISS UTILITY NOTE

INFORMATION CONCERNING EXISTING UNDERGROUND UTILITIES WAS OBTAINED FROM AVAILABLE RECORDS. THE CONTRACTOR MUST DETERMINE THE EXACT LOCATION AND ELEVATION OF ALL EXISTING UTILITIES AND UTILITY CROSSINGS BY DIGGING TEST PITS BY HAND. WELL IN ADVANCE OF THE START OF EXCAVATION. CONTACT "MISS UTILITY" AT 1-800-257-7777 48 HOURS PRIOR TO THE START OF EXCAVATION. IF CLEARANCES ARE LESS THAN SHOWN ON THIS PLAN OR TWELVE (12) INCHES, WHICHEVER IS LESS, CONTACT THE ENGINEER AND THE UTILITY COMPANY BEFORE PROCEEDING WITH CONSTRUCTION. CLEARANCES LESS THAN NOTED MAY REQUIRE REVISIONS TO THIS PLAN.

APPLICANT / PROPERTY OWNER

PARK PLZ PROPERTY OWNER, LLC C/O MONDAY PROPERTIES
1000 WILSON BOULEVARD, SUITE 700
ARLINGTON, VA 22209
703-284-0200

CONTACT: TIM HELMIG
EMAIL: THELMIG@MONDAYRE.COM

ARCHITECT

GENSLER
1 EAST PRATT STREET, SUITE 202
BALTIMORE, MD 21202
410-539-8776

CONTACT: PETER STUBB
EMAIL: PETER_STUBB@GENSLER.COM

LANDSCAPE ARCHITECT

MAHAN RYKIEL ASSOCIATES
3300 CLIPPER MILL ROAD
BALTIMORE, MD 21211
410-235-6001

CONTACT: ELAINE KU
EMAIL: EKU@MAHANRYKIEL.COM

ATTORNEY

LERCH, EARLY & BREWER, CHTD
7600 WISCONSIN AVENUE, SUITE 700
BETHESDA, MD 20814
301-841-3832

CONTACT: PATRICIA HARRIS
EMAIL: PAHARRIS@LERCHEARLY.COM

PROFESSIONAL CERTIFICATION

I HEREBY CERTIFY THAT THESE DOCUMENTS WERE PREPARED OR APPROVED BY ME, AND THAT I AM A DULY LICENSED PROFESSIONAL ENGINEER UNDER THE LAWS OF THE STATE OF MARYLAND.
LICENSE NO. 60655 **EXPIRATION DATE:** 03/02/2027

SITE PLAN

SITE PLAN
PARK PLAZA

ROCKVILLE (4th) ELECTION DISTRICT, MONTGOMERY COUNTY, MARYLAND

WSSC 200' SHEET: 221NW09	ZONING CATEGORY: MXE
SITE DATUM HORIZONTAL: _____ VERTICAL: _____	TAX MAP: FS62, 0000
1" = 20'	DATE: 9/25/2025; DESIGNED: JS; TECHNICIAN: JS; CHECKED: JDS; CAD STD'S VERSION: ORD / NCS
SHEET SP-9 OF SP-12	
PROJECT NO: 4290-00-00	

SCALE: 1" = 20'

P:\42900000\Engineer\Sheet_Files\Site_Sheet.dgn Model= 09-Site Plan [Sheet] Scale= 0.08333333 ' / in. User= SCastor PLTdrv= SPDF_Grey_300.pltcfg 9/25/2025 12:11:11 PM

The original of this drawing document was prepared by Solteszz, Inc. (SOLTESZ). If this document was not obtained directly from SOLTESZ and/or it was transmitted electronically, SOLTESZ cannot guarantee that unauthorized changes and / or alterations were not made by others. If verification of the information contained hereon is needed, contact should be made directly with SOLTESZ. SOLTESZ makes no warranties, express or implied, concerning the accuracy of any information that has been transmitted by electronic means.

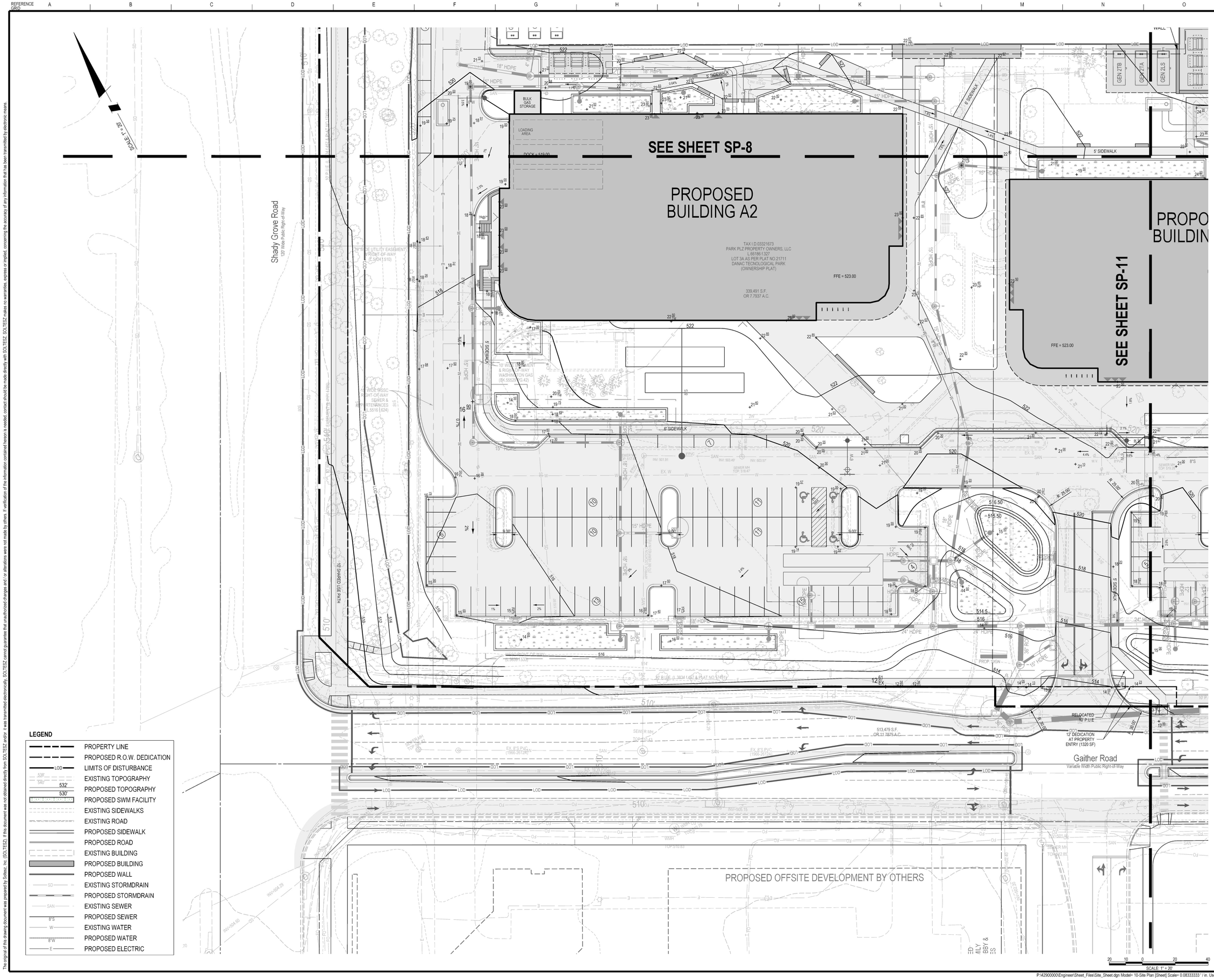

LEGEND

	PROPERTY LINE
	PROPOSED R.O.W. DEDICATION
LOD	LIMITS OF DISTURBANCE
538 540	EXISTING TOPOGRAPHY
532 530	PROPOSED TOPOGRAPHY
	PROPOSED SWM FACILITY
	EXISTING SIDEWALKS
	EXISTING ROAD
	PROPOSED SIDEWALK
	PROPOSED ROAD
	EXISTING BUILDING
	PROPOSED BUILDING
	PROPOSED WALL
SD	EXISTING STORMDRAIN
	PROPOSED STORMDRAIN
SAN	EXISTING SEWER
8"S	PROPOSED SEWER
W	EXISTING WATER
8"W	PROPOSED WATER
E	PROPOSED ELECTRIC

SOLTESZ, INC.

ROCKVILLE OFFICE
2 Research Place, Suite 100
Rockville, MD 20850
P. 301.948.2750 F. 301.948.9067
www.solteszco.com

Engineering
Surveying
Planning
Environmental Sciences

NO.	REVISIONS	BY	DATE

MISS UTILITY NOTE

INFORMATION CONCERNING EXISTING UNDERGROUND UTILITIES WAS OBTAINED FROM AVAILABLE RECORDS. THE CONTRACTOR MUST DETERMINE THE EXACT LOCATION AND ELEVATION OF ALL EXISTING UTILITIES AND UTILITY CROSSINGS BY DIGGING TEST PITS BY HAND. WELL IN ADVANCE OF THE START OF EXCAVATION, CONTACT "MISS UTILITY" AT 1-800-257-7777, 48 HOURS PRIOR TO THE START OF EXCAVATION. IF CLEARANCES ARE LESS THAN SHOWN ON THIS PLAN OR TWELVE (12) INCHES, WHICHEVER IS LESS, CONTACT THE ENGINEER AND THE UTILITY COMPANY BEFORE PROCEEDING WITH CONSTRUCTION. CLEARANCES LESS THAN NOTED MAY REQUIRE REVISIONS TO THIS PLAN.

APPLICANT / PROPERTY OWNER

PARK PLZ PROPERTY OWNER, LLC C/O MONDAY PROPERTIES
1000 WILSON BOULEVARD, SUITE 700
ARLINGTON, VA 22209
703-284-0200

CONTACT: TIM HELMIG
EMAIL: THELMIG@MONDAYRE.COM

ARCHITECT

GENSLER
1 EAST PRATT STREET, SUITE 202
BALTIMORE, MD 21202
410-539-8776

CONTACT: PETER STUBB
EMAIL: PETER_STUBB@GENSLER.COM

LANDSCAPE ARCHITECT

MAHAN RYKIEL ASSOCIATES
3300 CLIPPER MILL ROAD
BALTIMORE, MD 21211
410-235-6001

CONTACT: ELAINE KU
EMAIL: EKU@MAHANRYKIEL.COM

ATTORNEY

LERCH, EARLY & BREWER, CHTD
7600 WISCONSIN AVENUE, SUITE 700
BETHESDA, MD 20814
301-841-3832

CONTACT: PATRICIA HARRIS
EMAIL: PAHARRIS@LERCHEARLY.COM

PROFESSIONAL CERTIFICATION

I HEREBY CERTIFY THAT THESE DOCUMENTS WERE PREPARED OR APPROVED BY ME, AND THAT I AM A DULY LICENSED PROFESSIONAL ENGINEER UNDER THE LAWS OF THE STATE OF MARYLAND.
LICENSE NO.: 60695 **, EXPIRATION DATE:** 03/02/2027

SITE PLAN

SITE PLAN
PARK PLAZA

ROCKVILLE (4th) ELECTION DISTRICT, MONTGOMERY COUNTY, MARYLAND

WSSC 200' SHEET: 221NW09	ZONING CATEGORY: MXE
SITE DATUM HORIZONTAL: ____ VERTICAL: ____	TAX MAP: FS62, 0000
1" = 20'	DATE: 9/25/2025
	DESIGNED: JS
	TECHNICIAN: JS
	CHECKED: JDS
SHEET SP-10 OF SP-12	CAD STD'S. VERSION: ORD / NCS
PROJECT NO. 4290-00-00	

The original of this drawing document was prepared by Soltesz, Inc. (SOLTESZ). If this document was not obtained directly from SOLTESZ and/or it was transmitted electronically, SOLTESZ cannot guarantee that unauthorized changes and / or alterations were not made by others. If verification of the information contained hereon is needed, contact should be made directly with SOLTESZ. SOLTESZ makes no warranties, express or implied, concerning the accuracy of any information that has been transmitted by electronic means.

P:\42900000\Engineer\Sheet_Files\Site_Sheet.dgn Model= 10-Site Plan [Sheet] Scale= 0.08333333 ' / in. User= SCastor PLTdrv= SPDF_Grey_300.pltcfg 9/25/2025 12:12:04 PM

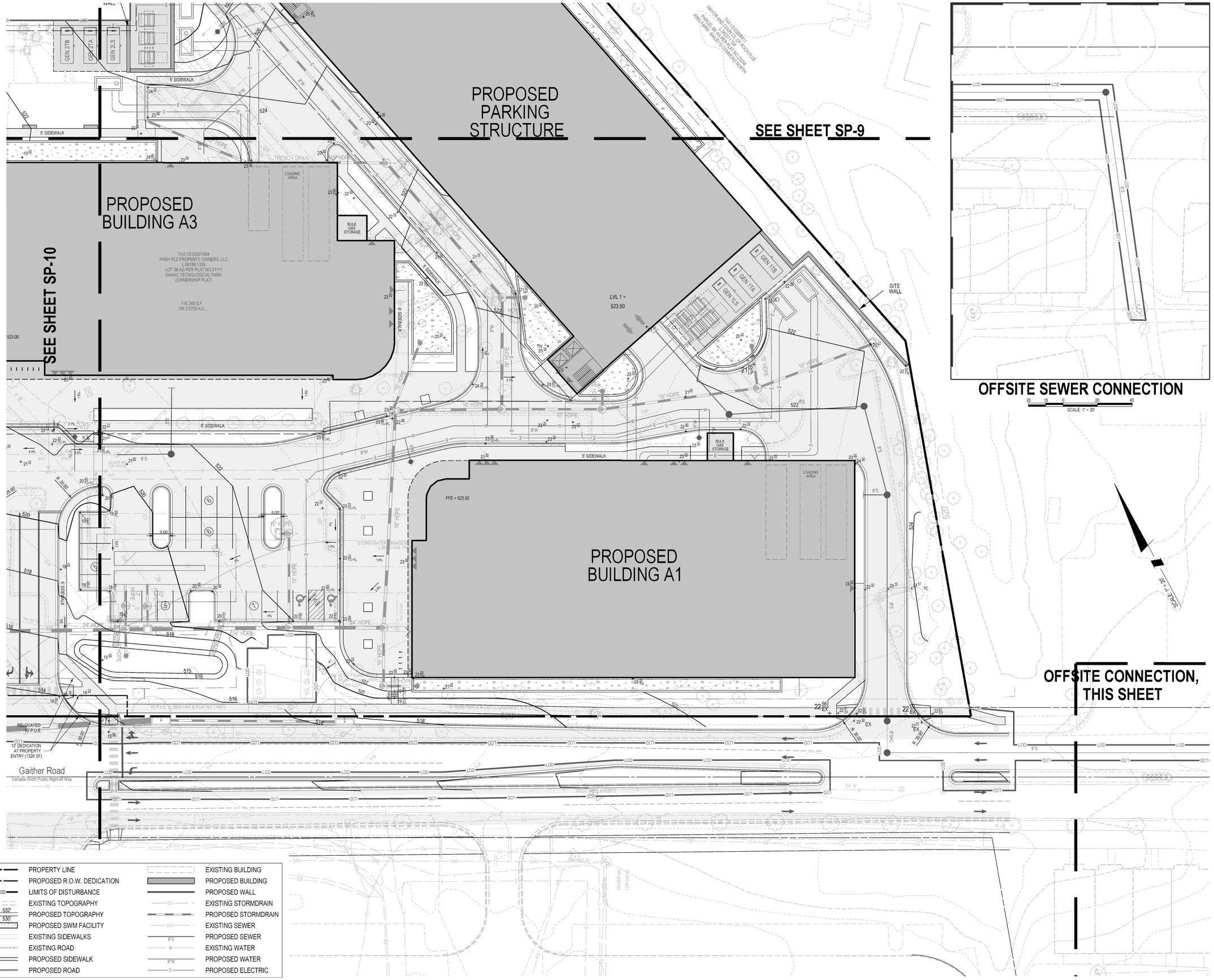

LEGEND

PROPERTY LINE	EXISTING BUILDING
PROPOSED R.O.W. DEDICATION	PROPOSED BUILDING
LIMITS OF DISTURBANCE	PROPOSED WALL
EXISTING TOPOGRAPHY	EXISTING STORMDRAIN
PROPOSED TOPOGRAPHY	PROPOSED STORMDRAIN
PROPOSED SWM FACILITY	EXISTING SEWER
EXISTING SIDEWALKS	PROPOSED SEWER
EXISTING ROAD	EXISTING WATER
PROPOSED SIDEWALK	PROPOSED WATER
PROPOSED ROAD	PROPOSED ELECTRIC

SOLTESZ, INC.

ROCKVILLE OFFICE
2 Research Place, Suite 100
Rockville, MD 20850
P. 301.948.2750 F. 301.948.9067
www.solteszco.com

Engineering
Surveying
Planning
Environmental Sciences

NO.	REVISIONS	BY	DATE

MISS UTILITY NOTE

INFORMATION CONCERNING EXISTING UNDERGROUND UTILITIES WAS OBTAINED FROM AVAILABLE RECORDS. THE CONTRACTOR MUST DETERMINE THE EXACT LOCATION AND ELEVATION OF ALL EXISTING UTILITIES AND UTILITY CROSSINGS BY DIGGING TEST PITS BY HAND. WELL IN ADVANCE OF THE START OF EXCAVATION, CONTACT "MISS UTILITY" AT 1-800-257-7777, 48 HOURS PRIOR TO THE START OF EXCAVATION. IF CLEARANCES ARE LESS THAN SHOWN ON THIS PLAN OR TWELVE (12) INCHES, WHICHEVER IS LESS, CONTACT THE ENGINEER AND THE UTILITY COMPANY BEFORE PROCEEDING WITH CONSTRUCTION. CLEARANCES LESS THAN NOTED MAY REQUIRE REVISIONS TO THIS PLAN.

APPLICANT / PROPERTY OWNER

PARK PLZ PROPERTY OWNER, LLC C/O MONDAY PROPERTIES
1000 WILSON BOULEVARD, SUITE 700
ARLINGTON, VA 22209
703-284-0200

CONTACT: TIM HELMIG
EMAIL: THELMIG@MONDAYRE.COM

ARCHITECT

GENSLER
1 EAST PRATT STREET, SUITE 202
BALTIMORE, MD 21202
410-539-8776

CONTACT: PETER STUBB
EMAIL: PETER_STUBB@GENSLER.COM

LANDSCAPE ARCHITECT

MAHAN RYKIEL ASSOCIATES
3300 CLIPPER MILL ROAD
BALTIMORE, MD 21211
410-235-6001

CONTACT: ELAINE KU
EMAIL: EKU@MAHANRYKIEL.COM

ATTORNEY

LERCH, EARLY & BREWER, CHTD
7600 WISCONSIN AVENUE, SUITE 700
BETHESDA, MD 20814
301-841-3832

CONTACT: PATRICIA HARRIS
EMAIL: PAHARRIS@LERCHEARLY.COM

PROFESSIONAL CERTIFICATION

I HEREBY CERTIFY THAT THESE DOCUMENTS WERE PREPARED OR APPROVED BY ME, AND THAT I AM A DULY LICENSED PROFESSIONAL ENGINEER UNDER THE LAWS OF THE STATE OF MARYLAND.
LICENSE NO. 60655 , **EXPIRATION DATE:** 03/02/2027

SITE PLAN

SITE PLAN PARK PLAZA

ROCKVILLE (4th) ELECTION DISTRICT, MONTGOMERY COUNTY, MARYLAND

WSSC 200' SHEET: 221NW09	ZONING CATEGORY: MXE
SITE DATUM HORIZONTAL: ____ VERTICAL: ____	TAX MAP: FS52, 0000
1" = 20'	DATE: 9/25/2025
SHEET SP-11 OF SP-12	DESIGNED: JS TECHNICIAN: JS CHECKED: JDS CAD STD'S VERSION: ORD / NCS
PROJECT NO. 4290-00-00	

The original of this drawing document was prepared by Soltesz, Inc. (SOLTESZ). If this document was not obtained directly from SOLTESZ and/or it was transmitted electronically, SOLTESZ cannot guarantee that unauthorized changes and / or alterations were not made by others. If verification of the information contained hereon is needed, contact should be made directly with SOLTESZ. SOLTESZ makes no warranties, express or implied, concerning the accuracy of any information that has been transmitted by electronic means.

The original of this drawing document was prepared by Soltesz, Inc. (SOLTESZ). If this document was not obtained directly from SOLTESZ and/or it was transmitted electronically, SOLTESZ cannot guarantee that unauthorized changes and / or alterations were not made by others. If verification of the information contained herein is needed, contact should be made directly with SOLTESZ. SOLTESZ makes no warranties, express or implied, concerning the accuracy of any information that has been transmitted by electronic means.

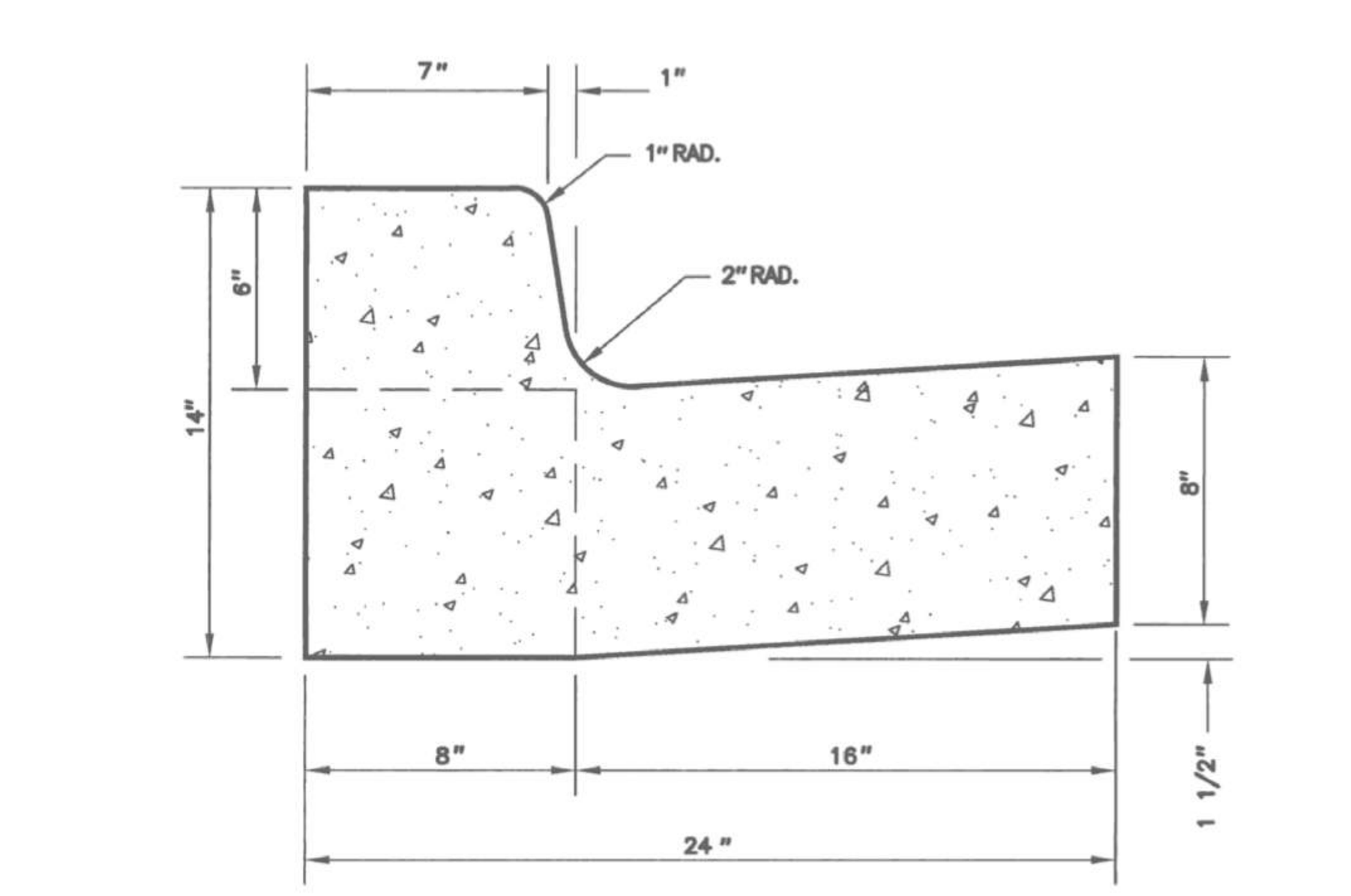

GENERAL NOTES

1. REFER TO MONTGOMERY COUNTY DEPARTMENT OF TRANSPORTATION SPECIFICATIONS FOR MATERIALS, METHODS OF CONSTRUCTION AND EXPANSION JOINT LOCATIONS.
2. THIS STANDARD SHALL BE USED ON PRIMARY RESIDENTIAL, ARTERIAL AND BUSINESS DISTRICT ROADS AS WELL AS CURB RETURNS AND INLET THROATS.
3. WHENEVER STANDARD MC-101.01 CURB IS USED IN CONJUNCTION WITH THIS STANDARD, A TEN FOOT TRANSITION SHALL BE PROVIDED FROM STANDARD MC-100.01 TO STANDARD MC-101.01 FOR CURB RETURNS AND CURB SECTIONS WHICH INCLUDE INLETS.
4. THE STANDARD DISTANCE BETWEEN JOINTS SHALL BE TEN FEET (MAXIMUM AND MINIMUM DISTANCES SHALL BE THIRTEEN FEET AND FIVE FEET RESPECTIVELY).
5. EXPANSION JOINT MATERIAL SHALL BE 1/2 INCH PREFORMED CORK, TRIMMED AND SEALED WITH NON-STAINING TWO-COMPONENT POLYSULFIDE OR POLYURETHANE ELASTOMERIC TYPE SEALANT COMPLYING WITH ASTM-C920. ⚠1

APPROVED 14 APR '06 DATE DIRECTOR, DEPT. OF PUBLIC WORKS & TRANSPORTATION for CHIEF, DIV. OF CAP. DEV.	REVISED ⚠1 ASTM-C920 4/2006	MONTGOMERY COUNTY DEPARTMENT OF PUBLIC WORKS & TRANSPORTATION COMBINATION CONCRETE CURB AND GUTTER TYPE A STANDARD NO. MC-100.01

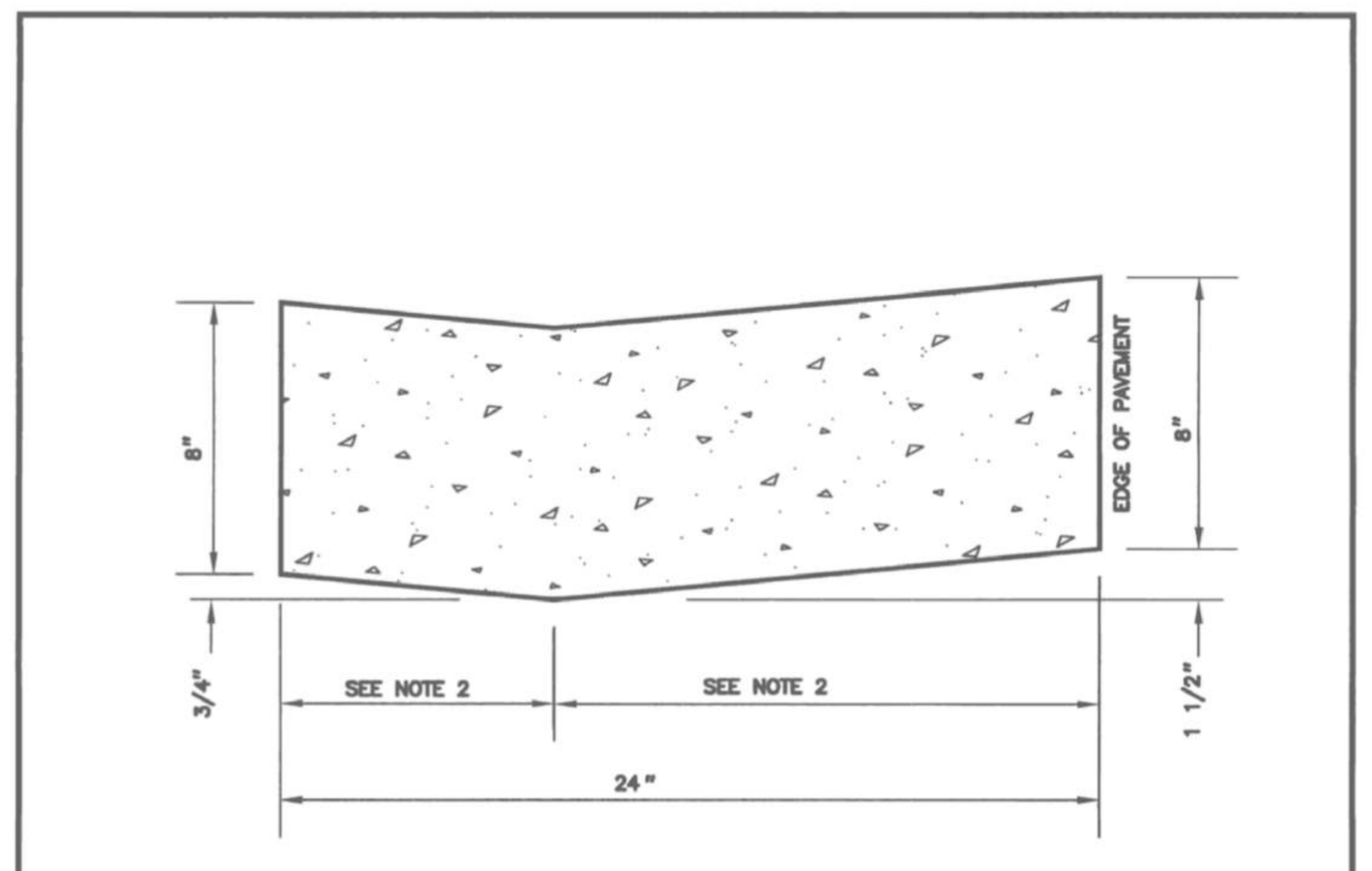

GENERAL NOTES

1. REFER TO MONTGOMERY COUNTY DEPARTMENT OF TRANSPORTATION SPECIFICATIONS FOR MATERIALS, METHODS OF CONSTRUCTION AND EXPANSION JOINT LOCATIONS.
2. THE DISTANCES FROM THE FLOWLINE TO THE FRONT AND BACK EDGE OF CURB SHALL BE ADJUSTED TO MATCH EXISTING CONDITIONS.
3. THE STANDARD DISTANCE BETWEEN JOINTS SHALL BE TEN FEET (MAXIMUM AND MINIMUM DISTANCES SHALL BE THIRTEEN FEET AND FIVE FEET RESPECTIVELY).
4. EXPANSION JOINT MATERIAL SHALL BE 1/2 INCH PREFORMED CORK, TRIMMED AND SEALED WITH NON-STAINING TWO-COMPONENT POLYSULFIDE OR POLYURETHANE ELASTOMERIC TYPE SEALANT COMPLYING WITH ASTM-C920. ⚠1

APPROVED 14 APR '06 DATE DIRECTOR, DEPT. OF PUBLIC WORKS & TRANSPORTATION for CHIEF, DIV. OF CAP. DEV.	REVISED ⚠1 ASTM-C920 4/2006	MONTGOMERY COUNTY DEPARTMENT OF PUBLIC WORKS & TRANSPORTATION DEPRESSED CURB ENTRANCE STANDARD NO. MC-102.01

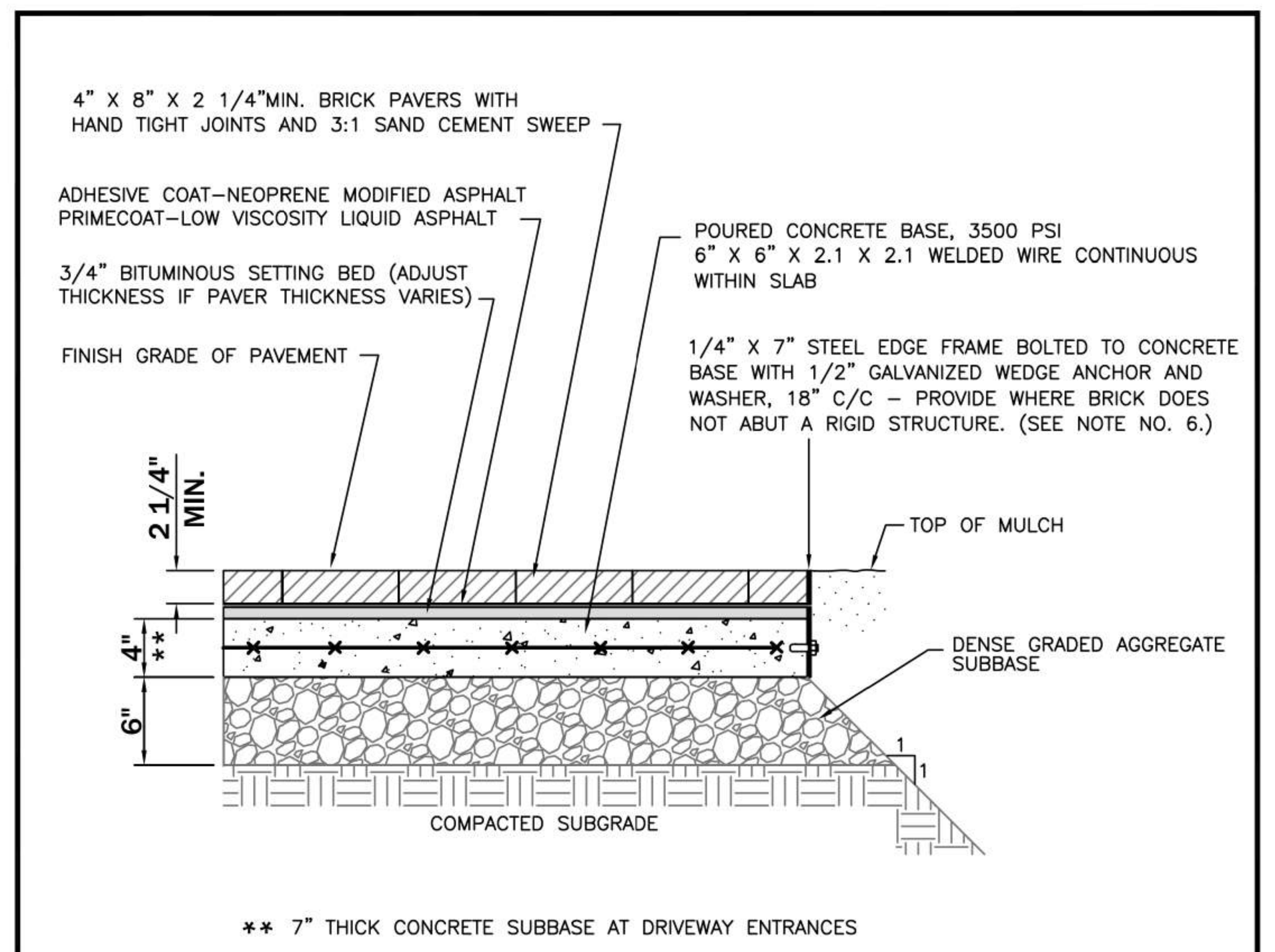

** 7" THICK CONCRETE SUBBASE AT DRIVEWAY ENTRANCES

GENERAL NOTES

1. Pavers shall be WATSONTOWN "Garden Blend" or approved equal, class SX, type I, have compressive strength of 10,000 psi for any five block tested, shall be capable of withstanding a min. of a 100 freeze-thaw cycles, have an average water absorption rate of 4% or less, and shall conform to ASTM Designation of C-902.
2. The Bituminous setting shall consist of Hot Mix Asphalt Superpave 4.75mm for surface PG58-28 conforming to AASHTO designation M-320.
3. A tack coat of 2% neoprene-modified asphalt adhesive shall be used.
4. Joint filler shall be one part Portland cement mixed with three parts sand.
5. The 28 day compressive strength for the concrete subbase shall be 3500 p.s.i.
6. Provide 1/2" expansion joint where brick abuts a rigid structure.
7. Refer to Maryland State Highway Administration specifications for materials and methods of construction.

APPROVED 22 MAY '09 DATE DIRECTOR, DEPARTMENT OF TRANSPORTATION CHIEF, DIVISION OF TRANSPORTATION ENGINEERING	MONTGOMERY COUNTY DEPARTMENT OF TRANSPORTATION STREETSCAPE – PAVERS SIDEWALK STANDARD NO. MC-111.02

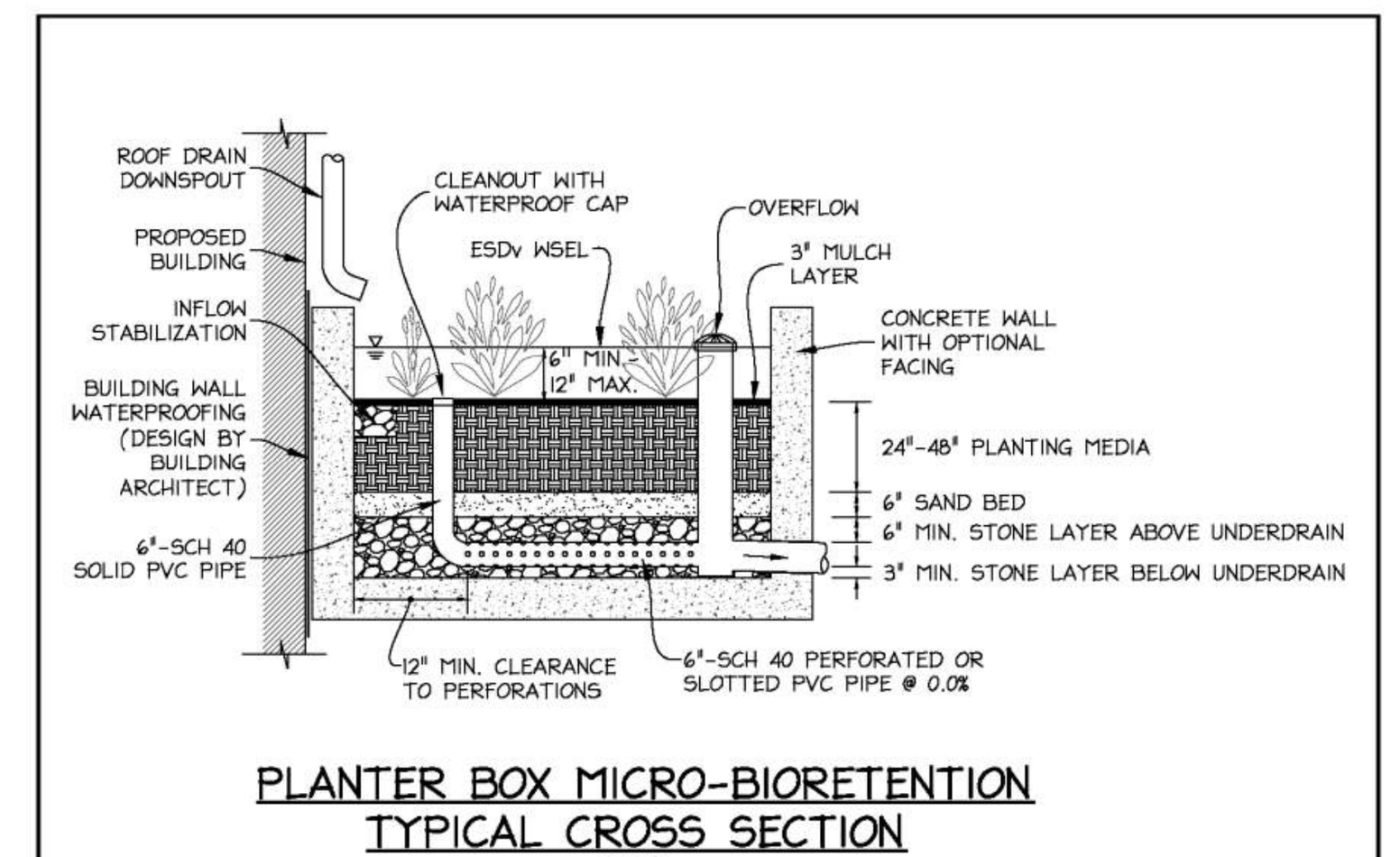

PLANTER BOX MICRO-BIORETENTION TYPICAL CROSS SECTION
NTS

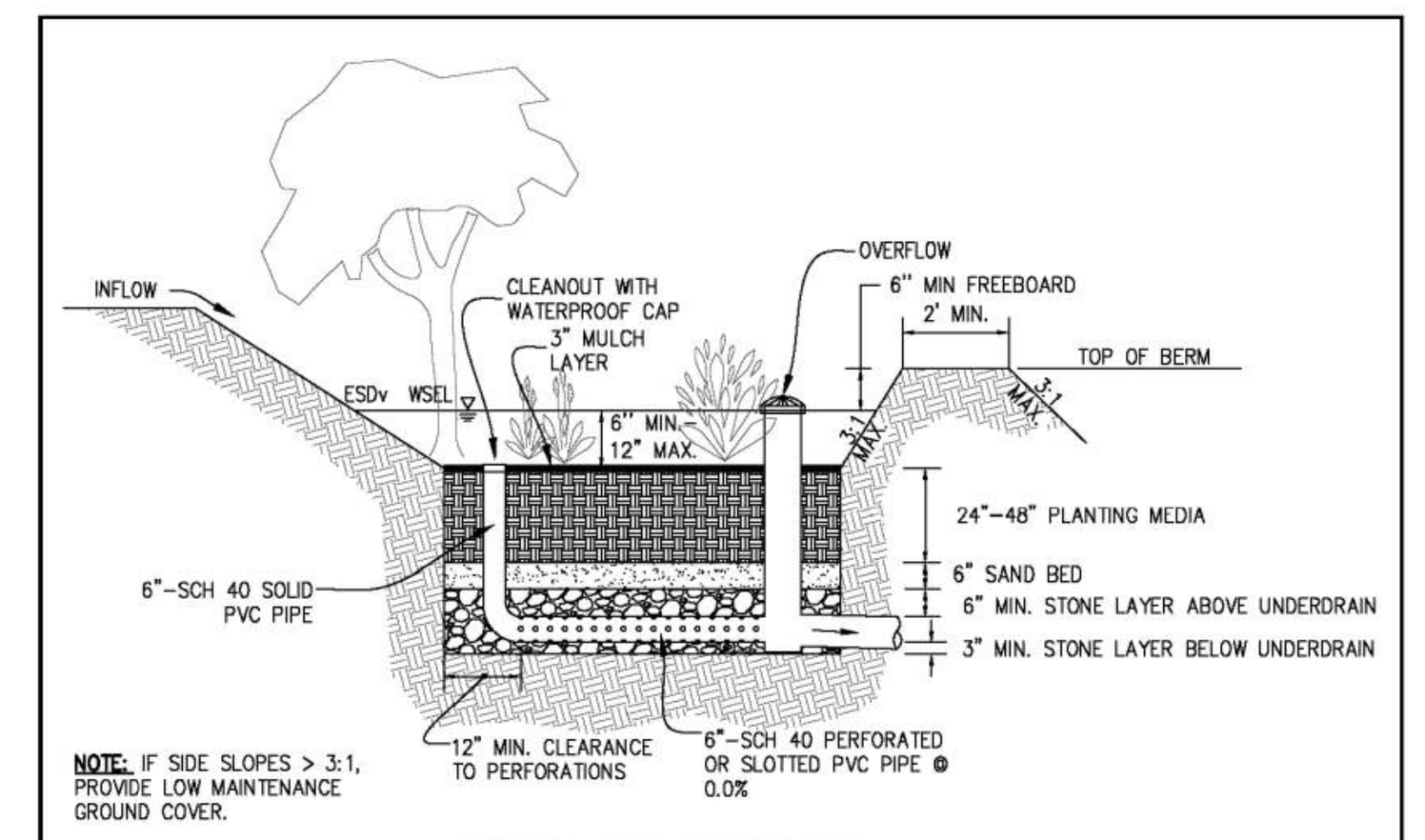

MICRO-BIORETENTION TYPICAL CROSS SECTION
NTS

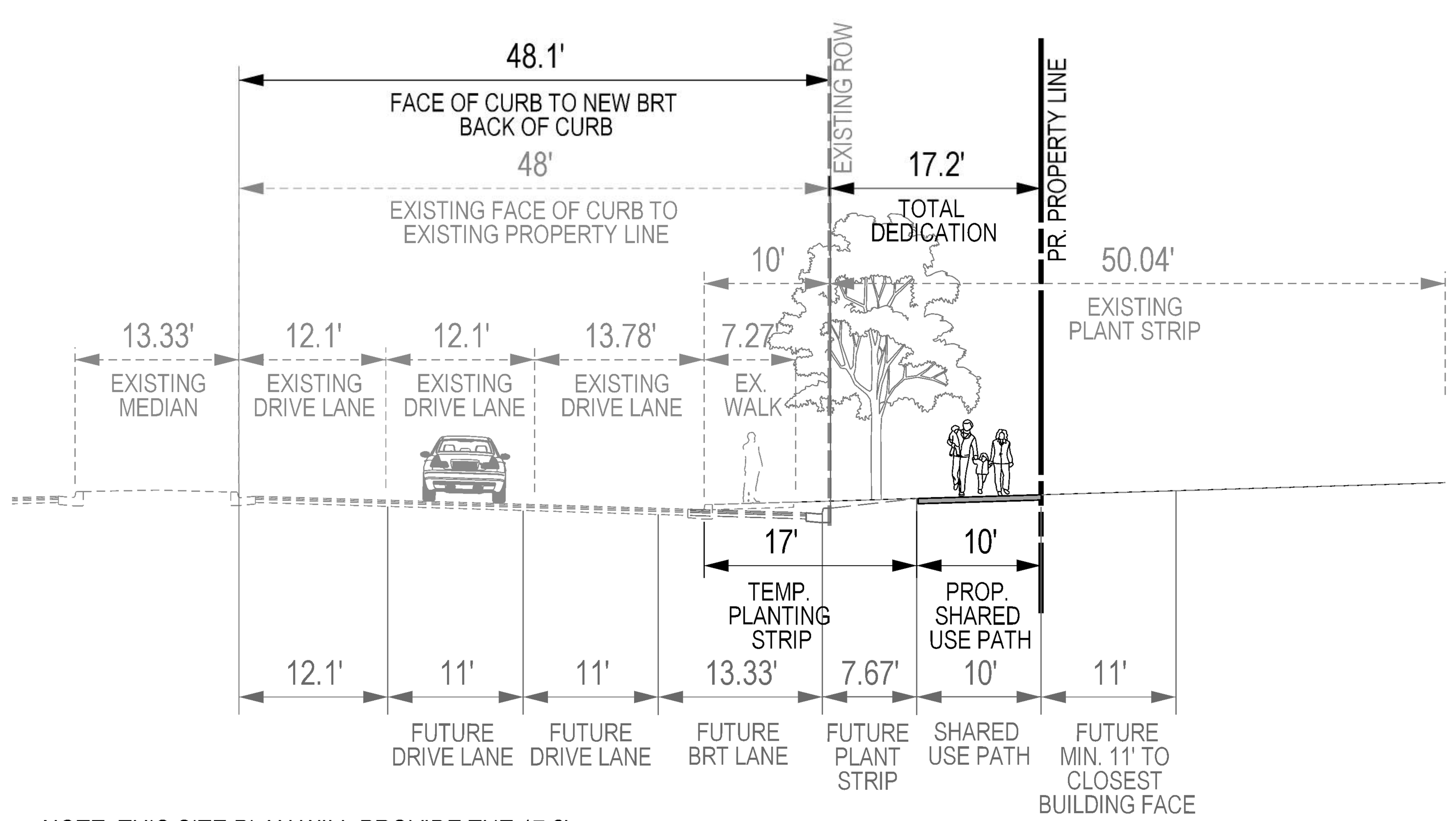

NOTE: THIS SITE PLAN WILL PROVIDE THE 17.2' DEDICATION AND CONSTRUCT THE 10' SHARED USE PATH AS A PART OF THIS DEVELOPMENT.

SHADY GROVE ROAD SECTION

SCALE: 1"= 10'



SECTION A - GAITHER ROAD

SCALE: 1"= 10'

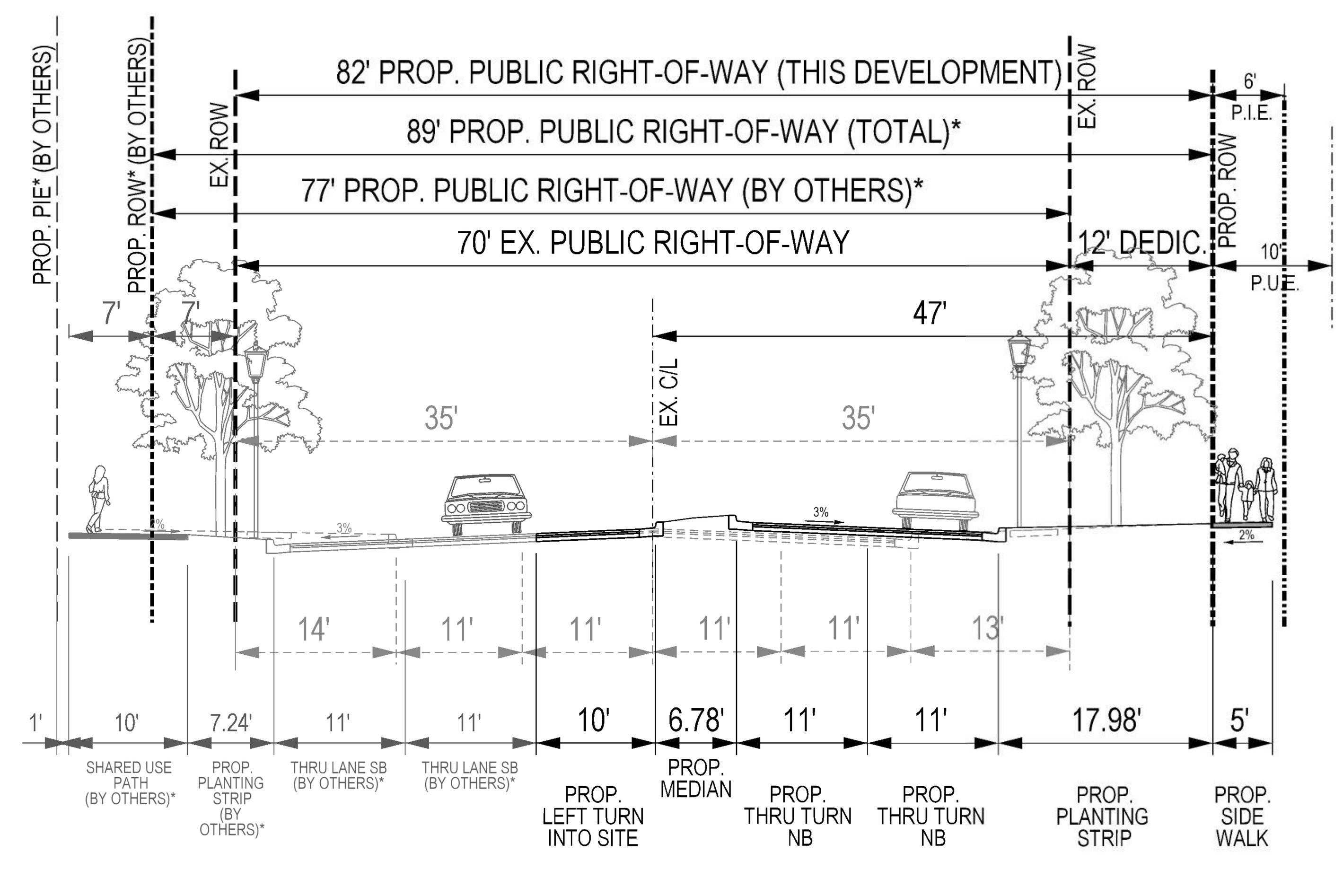

SECTION B - GAITHER ROAD

SCALE: 1"= 10'



SECTION C - GAITHER ROAD

SCALE: 1"= 10'



SECTION C-1 - GAITHER ROAD

SCALE: 1"= 10'



SECTION D - GAITHER ROAD

SCALE: 1"= 10'

SOLTESZ, INC.
ROCKVILLE OFFICE
2 Research Place, Suite 100
Rockville, MD 20850
P. 301.948.2750 F. 301.948.9067
www.solteszco.com
Engineering
Surveying
Planning
Environmental Sciences

NO.	REVISIONS	BY	DATE

MISS UTILITY NOTE

INFORMATION CONCERNING EXISTING UNDERGROUND UTILITIES WAS OBTAINED FROM AVAILABLE RECORDS. THE CONTRACTOR MUST DETERMINE THE EXACT LOCATION AND ELEVATION OF ALL EXISTING UTILITIES AND UTILITY CROSSINGS BY DIGGING TEST PITS BY HAND, WELL IN ADVANCE OF THE START OF EXCAVATION. CONTACT "MISS UTILITY" AT 1-800-257-7777, 48 HOURS PRIOR TO THE START OF EXCAVATION. IF CLEARANCES ARE LESS THAN SHOWN ON THIS PLAN OR TWELVE (12) INCHES, WHICHEVER IS LESS, CONTACT THE ENGINEER AND THE UTILITY COMPANY BEFORE PROCEEDING WITH CONSTRUCTION. CLEARANCES LESS THAN NOTED MAY REQUIRE REVISIONS TO THIS PLAN.

APPLICANT / PROPERTY OWNER
PARK PLZ PROPERTY OWNER, LLC C/O MONDAY PROPERTIES
1000 WILSON BOULEVARD, SUITE 700
ARLINGTON, VA 22209
703-284-0200
CONTACT: TIM HELMIG
EMAIL: THELMIG@MONDAYRE.COM

ARCHITECT
GENSLER
1 EAST PRATT STREET, SUITE 202
BALTIMORE, MD 21202
410-539-8776
CONTACT: PETER STUBB
EMAIL: PETER_STUBB@GENSLER.COM

LANDSCAPE ARCHITECT
MAHAN RYKIEL ASSOCIATES
3300 CLIPPER MILL ROAD
BALTIMORE, MD 21211
410-235-6001
CONTACT: ELAINE KU
EMAIL: EKU@MAHANRYKIEL.COM

ATTORNEY
LERCH, EARLY & BREWER, CHTD
7600 WISCONSIN AVENUE, SUITE 700
BETHESDA, MD 20814
301-841-3832
CONTACT: PATRICIA HARRIS
EMAIL: PAHARRIS@LERCHEARLY.COM

PROFESSIONAL CERTIFICATION

I HEREBY CERTIFY THAT THESE DOCUMENTS WERE PREPARED OR APPROVED BY ME, AND THAT I AM A DULY LICENSED PROFESSIONAL ENGINEER UNDER THE LAWS OF THE STATE OF MARYLAND, LICENSE NO. 60695 , EXPIRATION DATE: 03/02/2027

NOTES AND DETAILS

SITE PLAN PARK PLAZA

ROCKVILLE (4th) ELECTION DISTRICT, MONTGOMERY COUNTY, MARYLAND

WSSC 200' SHEET	ZONING CATEGORY:
221NW09	MXE
SITE DATUM HORIZONTAL: ____ VERTICAL: ____	TAX MAP FS62, 0000
ONE INCH	DATE: 9/25/2025 DESIGNED: JS TECHNICIAN: JS CHECKED: JDS CAD STD'S. VERSION: ORD / NCS
SHEET SP-12 OF SP-12	
PROJECT NO. 4290-00-00	

Community Planning & Development Services
Received
October 13, 2025

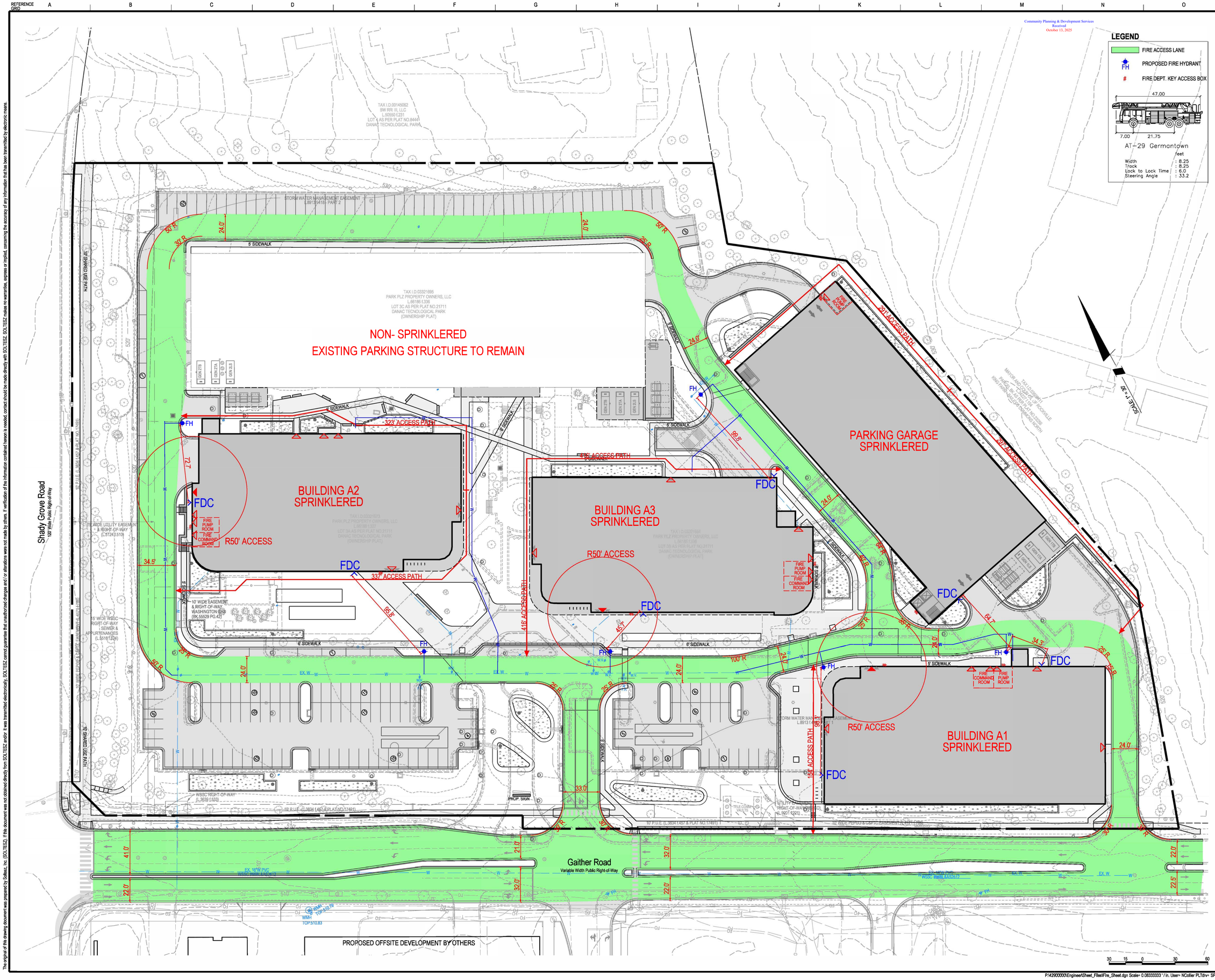

SOLTESZ, INC.
ROCKVILLE OFFICE
2 Research Place, Suite 100
Rockville, MD 20850
P. 301.948.2750 F. 301.948.9067
www.soltesznc.com

Engineering
Surveying
Planning
Environmental Sciences

NO.	REVISIONS	BY	DATE

MISS UTILITY NOTE

INFORMATION CONCERNING EXISTING UNDERGROUND UTILITIES WAS OBTAINED FROM AVAILABLE RECORDS. THE CONTRACTOR MUST DETERMINE THE EXACT LOCATION AND ELEVATION OF ALL EXISTING UTILITIES AND UTILITY CROSSINGS BY DIGGING TEST PITS BY HAND. WELL IN ADVANCE OF THE START OF EXCAVATION. CONTACT "MISS UTILITY" AT 1-800-257-7777, 48 HOURS PRIOR TO THE START OF EXCAVATION. IF CLEARANCES ARE LESS THAN SHOWN ON THIS PLAN OR TWELVE (12) INCHES, WHICHEVER IS LESS, CONTACT THE ENGINEER AND THE UTILITY COMPANY BEFORE PROCEEDING WITH CONSTRUCTION. CLEARANCES LESS THAN NOTED MAY REQUIRE REVISIONS TO THIS PLAN.

APPLICANT / PROPERTY OWNER

PARK PLZ PROPERTY OWNER, LLC C/O MONDAY PROPERTIES
1000 WILSON BOULEVARD, SUITE 700
ARLINGTON, VA 22209
703-284-0200

CONTACT: TIM HELMIG
EMAIL: THELMIG@MONDAYRE.COM

ARCHITECT

GENSLER
1 EAST PRATT STREET, SUITE 202
BALTIMORE, MD 21202
410-539-8776

CONTACT: PETER STUBB
EMAIL: PETER_STUBB@GENSLER.COM

LANDSCAPE ARCHITECT

MAHAN RYKIEL ASSOCIATES
3300 CLIPPER MILL ROAD
BALTIMORE, MD 21211
410-235-6001

CONTACT: ELAINE KU
EMAIL: EKU@MAHANRYKIEL.COM

ATTORNEY

LERCH, EARLY & BREWER, CHTD
7600 WISCONSIN AVENUE, SUITE 700
BETHESDA, MD 20814
301-841-3832

CONTACT: PATRICIA HARRIS
EMAIL: PAHARRIS@LERCHEARLY.COM

PROFESSIONAL CERTIFICATION

I HEREBY CERTIFY THAT THESE DOCUMENTS WERE PREPARED OR APPROVED BY ME, AND THAT I AM A DULY LICENSED PROFESSIONAL ENGINEER UNDER THE LAWS OF THE STATE OF MARYLAND.
LICENSE NO.: 50595 EXPIRATION DATE: 03/02/2027

OVERALL FIRE ACCESS PLAN

FIRE ACCESS PLAN
PARK PLAZA

ROCKVILLE (4th) ELECTION DISTRICT, MONTGOMERY COUNTY, MARYLAND

WSSC 200' SHEET: 221NW09	ZONING CATEGORY: MXE
SITE DATUM HORIZONTAL: VERTICAL:	TAX MAP: FS92, 0000
1" = 30'	DATE: 10/6/2025
SHEET F-1 OF F-3	DESIGNED: JS TECHNICIAN: JS CHECKED: JDS CAD STD'S. VERSION: ORD / NCS
PROJECT NO. 4290-00-00	

The original of this drawing document was prepared by Soltesz, Inc. (SOLTESZ). If this document was not obtained directly from SOLTESZ and/or it was transmitted electronically, SOLTESZ cannot guarantee that unauthorized changes and / or alterations were not made by others. If verification of the information contained hereon is needed, contact should be made directly with SOLTESZ. SOLTESZ makes no warranties, express or implied, concerning the accuracy of any information that has been transmitted by electronic means.

Community Planning & Development Services
Received
October 13, 2025

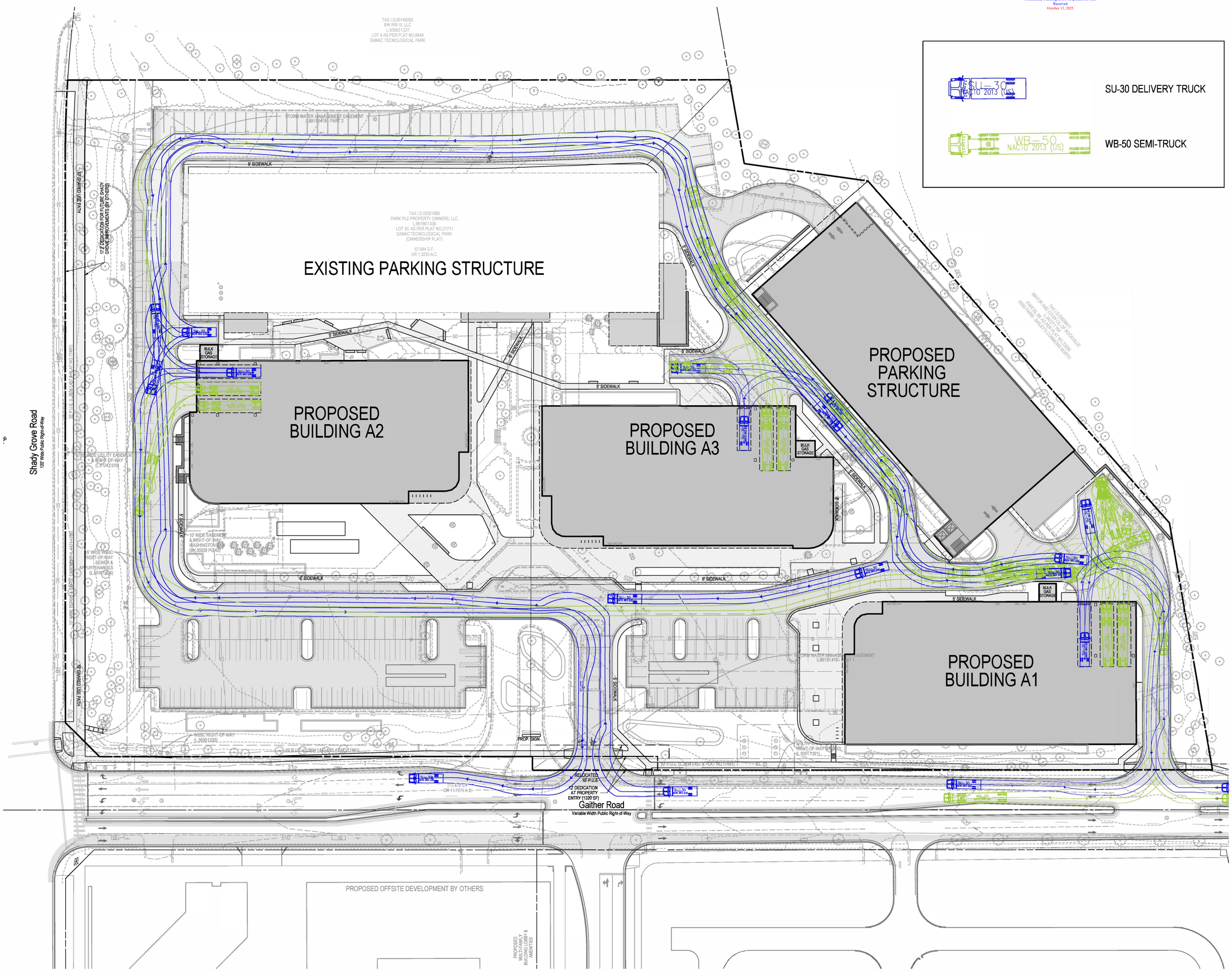

SOLTESZ, INC.
ROCKVILLE OFFICE
2 Research Place, Suite 100
Rockville, MD 20850
P. 301.948.2750 F. 301.948.9067
www.soltesz.com

Engineering
Surveying
Planning
Environmental Sciences

NO.	REVISIONS	BY	DATE

MISS UTILITY NOTE

INFORMATION CONCERNING EXISTING UNDERGROUND UTILITIES WAS OBTAINED FROM AVAILABLE RECORDS. THE CONTRACTOR MUST DETERMINE THE EXACT LOCATION AND ELEVATION OF ALL EXISTING UTILITIES AND UTILITY CROSSINGS BY DIGGING TEST PITS BY HAND, WELL IN ADVANCE OF THE START OF EXCAVATION. CONTACT "MISS UTILITY" AT 1-800-257-7777, 48 HOURS PRIOR TO THE START OF EXCAVATION. IF CLEARANCES ARE LESS THAN SHOWN ON THIS PLAN OR TWELVE (12) INCHES, WHICHEVER IS LESS, CONTACT THE ENGINEER AND THE UTILITY COMPANY BEFORE PROCEEDING WITH CONSTRUCTION. CLEARANCES LESS THAN NOTED MAY REQUIRE REVISIONS TO THIS PLAN.

APPLICANT / PROPERTY OWNER

PARK PLZ PROPERTY OWNER, LLC C/O MONDAY PROPERTIES
1000 WILSON BOULEVARD, SUITE 700
ARLINGTON, VA 22209
703-284-0200

CONTACT: TIM HELMIG
EMAIL: THELMIG@MONDAYRE.COM

ENGINEER

SOLTESZ, INC.
2 RESEARCH PLACE, SUITE 100
ROCKVILLE, MD 20850
301-948-2750

CONTACT: JYOTIKA SHARMA
EMAIL: JSHARMA@SOLTESZCO.COM

ARCHITECT

GENSLER
1 EAST PRATT STREET, SUITE 202
BALTIMORE, MD 21202
410-539-8776

CONTACT: PETER STUBB
EMAIL: PETER_STUBB@GENSLER.COM

LANDSCAPE ARCHITECT

MAHAN RYKIEL ASSOCIATES
3300 CLIPPER MILL ROAD
BALTIMORE, MD 21211
410-235-6001

CONTACT: ELAINE KU
EMAIL: EKU@MAHANRYKIEL.COM

ATTORNEY

LERCH, EARLY & BREWER, CHTD
7600 WISCONSIN AVENUE, SUITE 700
BETHESDA, MD 20814
301-841-3832

CONTACT: PATRICIA HARRIS
EMAIL: PAHARRIS@LERCHEARLY.COM

PROFESSIONAL CERTIFICATION

I HEREBY CERTIFY THAT THESE DOCUMENTS WERE PREPARED OR APPROVED BY ME, AND THAT I AM A DULY LICENSED PROFESSIONAL ENGINEER UNDER THE LAWS OF THE STATE OF MARYLAND.
LICENSE NO.: 50695 EXPIRATION DATE: 03/02/2025

OVERALL TRUCK TURN EXHIBIT

TRUCK TURN EXHIBITS
PARK PLAZA

ROCKVILLE (4th) ELECTION DISTRICT, MONTGOMERY COUNTY, MARYLAND

TAX MAP FS62, 0000	ZONING CATEGORY: MXE
WSSC 200' SHEET 221NW09	
SITE DATUM HORIZONTAL: _____ VERTICAL: _____	
1" = 30'	DATE: 10/7/2025 DESIGNED: SC TECHNICIAN: RC CHECKED: JDS CAD STD'S. VERS/ON: ORD / NCS
SHEET E1-1 OF E1-.3	
PROJECT NO. 4290-00-00	

The original of this drawing document was prepared by Soltesz, Inc. (SOLTESZ). If this document was not obtained directly from SOLTESZ and/or it was transmitted electronically, SOLTESZ cannot guarantee that unauthorized changes and / or alterations were not made by others. If verification of the information contained hereon is needed, contact should be made directly with SOLTESZ. SOLTESZ makes no warranties, express or implied, concerning the accuracy of any information that has been transmitted by electronic means.

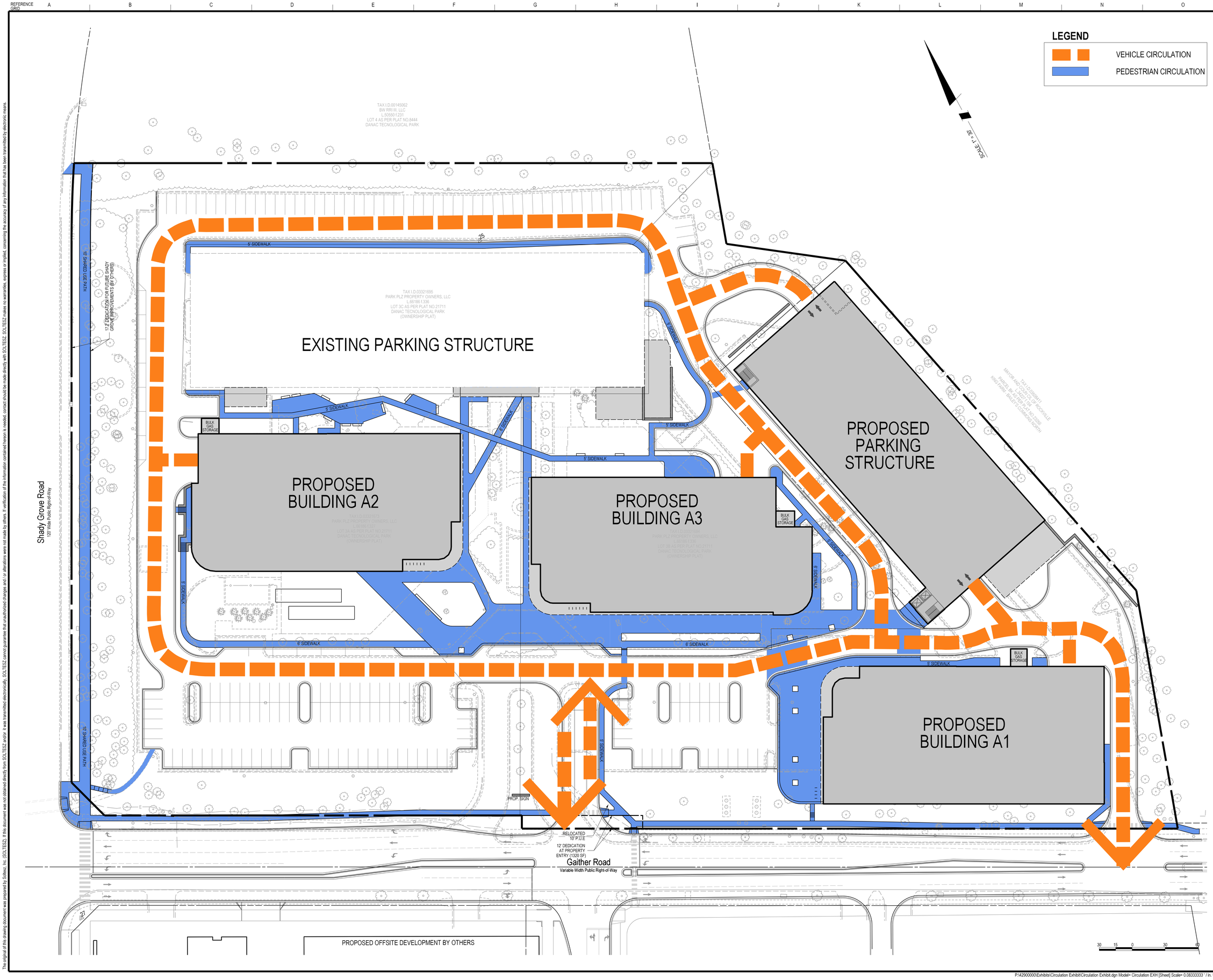

SOLTESZ, INC.
ROCKVILLE OFFICE
2 Research Place, Suite 100
Rockville, MD 20850
P. 301.948.2750 F. 301.948.9067
www.solteszco.com

Engineering
Surveying
Planning
Environmental Sciences

NO.	REVISIONS	BY	DATE

MISS UTILITY NOTE

INFORMATION CONCERNING EXISTING UNDERGROUND UTILITIES WAS OBTAINED FROM AVAILABLE RECORDS. THE CONTRACTOR MUST DETERMINE THE EXACT LOCATION AND ELEVATION OF ALL EXISTING UTILITIES AND UTILITY CROSSINGS BY DIGGING TEST PITS BY HAND. WELL IN ADVANCE OF THE START OF EXCAVATION, CONTACT "MISS UTILITY" AT 1-800-257-7777, 48 HOURS PRIOR TO THE START OF EXCAVATION. IF CLEARANCES ARE LESS THAN SHOWN ON THIS PLAN OR TWELVE (12) INCHES, WHICHEVER IS LESS, CONTACT THE ENGINEER AND THE UTILITY COMPANY BEFORE PROCEEDING WITH CONSTRUCTION. CLEARANCES LESS THAN NOTED MAY REQUIRE REVISIONS TO THIS PLAN.

APPLICANT / PROPERTY OWNER

PARK PLZ PROPERTY OWNER, LLC C/O MONDAY PROPERTIES
1000 WILSON BOULEVARD, SUITE 700
ARLINGTON, VA 22209
703-284-0200

CONTACT: TIM HELMIG
EMAIL: THELMIG@MONDAYRE.COM

ARCHITECT

GENSLER
1 EAST PRATT STREET, SUITE 202
BALTIMORE, MD 21202
410-539-8776

CONTACT: PETER STUBB
EMAIL: PETER_STUBB@GENSLER.COM

LANDSCAPE ARCHITECT

MAHAN RYKIEL ASSOCIATES
3300 CLIPPER MILL ROAD
BALTIMORE, MD 21211
410-235-6001

CONTACT: ELAINE KU
EMAIL: EKU@MAHANRYKIEL.COM

ATTORNEY

LERCH, EARLY & BREWER, CHTD
7600 WISCONSIN AVENUE, SUITE 700
BETHESDA, MD 20814
301-841-3832

CONTACT: PATRICIA HARRIS
EMAIL: PAHARRIS@LERCHEARLY.COM

PROFESSIONAL CERTIFICATION

I HEREBY CERTIFY THAT THESE DOCUMENTS WERE PREPARED OR APPROVED BY ME, AND THAT I AM A DULY LICENSED PROFESSIONAL ENGINEER UNDER THE LAWS OF THE STATE OF MARYLAND.
LICENSE NO.: 50695 **EXPIRATION DATE:** 03/02/2027

CIRCULATION EXHIBIT

EXHIBITS
PARK PLAZA

ROCKVILLE (4th) ELECTION DISTRICT, MONTGOMERY COUNTY, MARYLAND

WSSC 200' SHEET: 221NW09	ZONING CATEGORY: MXE
SITE DATUM HORIZONTAL: VERTICAL:	TAX MAP: FS62, 0000
1" = 30'	DATE: 10/6/2025
	DESIGNED: AH
	TECHNICIAN: AH
	CHECKED: JDS
SHEET E3-1 OF E3-4	CAD STD'S. VERSION: ORD / NCS
PROJECT NO. 4290-00-00	

The original of this drawing document was prepared by Soltesz, Inc. (SOLTESZ). If this document was not obtained directly from SOLTESZ and/or it was transmitted electronically, SOLTESZ cannot guarantee that unauthorized changes and / or alterations were not made by others. If verification of the information contained hereon is needed, contact should be made directly with SOLTESZ. SOLTESZ makes no warranties, express or implied, concerning the accuracy of any information that has been transmitted by electronic means.

Community Planning & Development Services
Received
October 13, 2025

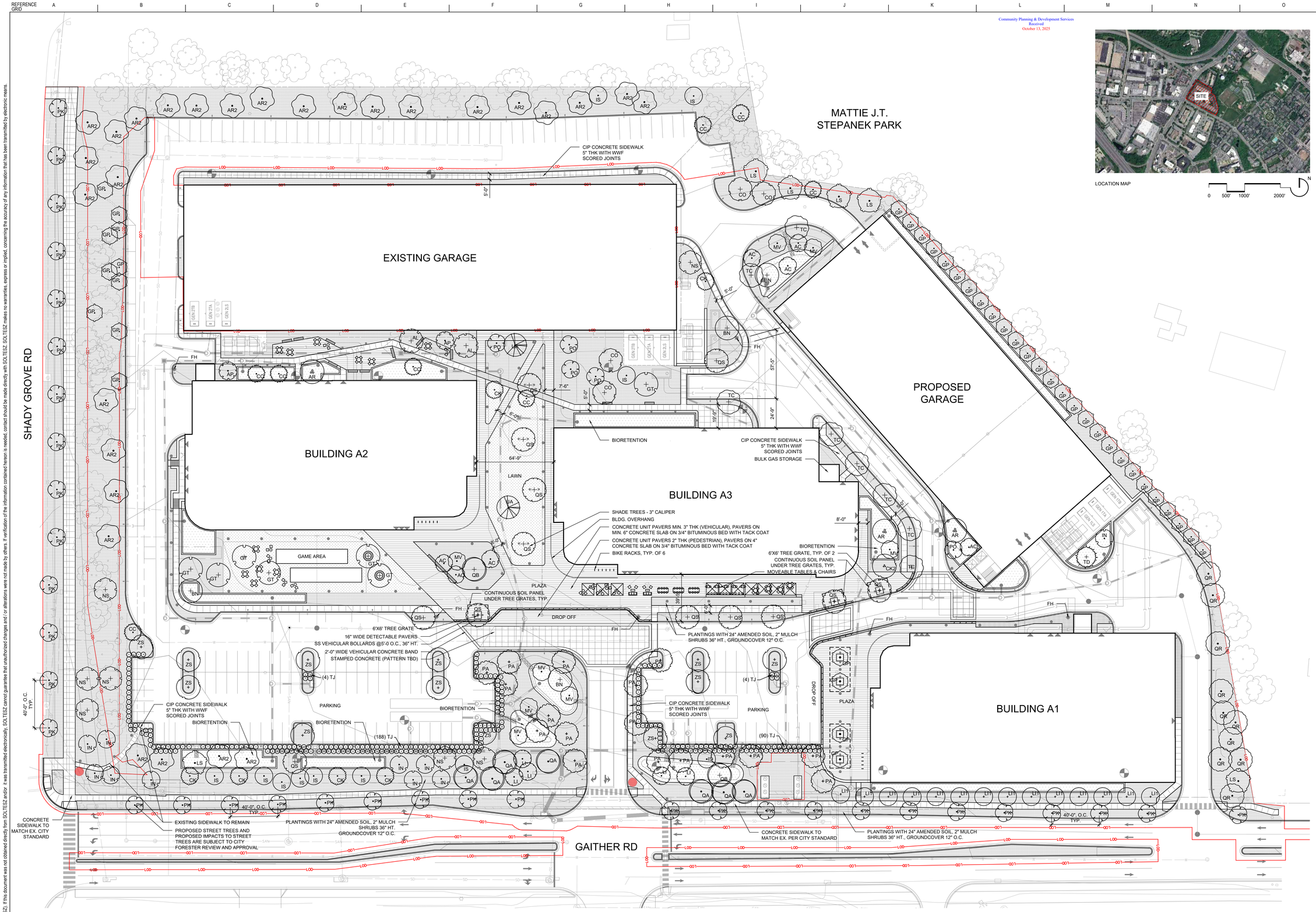

LOCATION MAP

0 500' 1000' 2000'

1 OVERALL LANDSCAPE PLAN (FULL BUILD OUT)

1" = 30'-0"

0 15' 30' 60'

LANDSCAPE STRIP AREA ADJOINING A STREET RIGHT-OF-WAY PHASE III	
TOTAL LENGTH OF FRONTAGE	1395 FT.
REQUIRED NUMBER OF TREES (1 TREE EVERY 40 FT)	35
PROVIDED NUMBER OF TREES	35

PERIMETER LANDSCAPE AREA FOR PARKING ADJOINING PROPERTY OTHER THAN A STREET RIGHT OF WAY PHASE III	
TOTAL LOT PERIMETER LENGTH	476 FT.
REQUIRED NUMBER OF TREES (1 SHADE TREE EVERY 40 FT)	12
PROVIDED NUMBER OF TREES	14
REQUIRED NUMBER OF SHRUBS (15 SHRUBS EVERY 40 FT)	180
PROVIDED NUMBER OF SHRUBS	188

INTERNAL LANDSCAPING OF SURFACE PARKING FACILITY REQUIREMENT PHASE III	
TOTAL PARKING AREA	22,252 SQ. FT.
REQUIRED LANDSCAPE AREA (5%)	1,113 SQ. FT.
PROVIDED LANDSCAPE AREA	1,146 SQ. FT.

LEGEND

- PLANTING BED
- LAWN
- BIORETENTION AREA
- SCORED CONCRETE PAVING, SEE DETAIL 1/L-5
- TREE GRATE (6' X 6' WITH 16" SQ. OPENING)
- POTENTIAL LOCATION OF WAYFINDING SIGNAGE
- BOLLARD
- BIKE RACK (17 TOTAL IN OVERALL PLAN = 34 BIKE PARKING SPACES)
- BENCH
- MOVEABLE TABLES & CHAIRS
- FH FIRE HYDRANT
- PROPOSED CONTOUR
- EXISTING CONTOUR

NOTES

1. REFER TO CIVIL DRAWINGS FOR BIO-RETENTION AREAS, CURBS, GUTTER, STREET DETAILS, AND MATERIALS.
2. SEE SHEET L-4 FOR PLANT LIST INFORMATION.
3. LANDSCAPING SHOWN WITHIN STORM WATER MANAGEMENT FACILITIES ARE FOR ILLUSTRATIVE PURPOSES ONLY AND MAY BE CHANGED AT THE TIME OF DETAILED PLAN REVIEW OF THE SEDIMENT CONTROL / STORM WATER MANAGEMENT PLANS BY THE COUNTY. DEPARTMENT OF PERMITTING SERVICES, WATER RESOURCES SECTION.
4. ALL TREES TO BE CENTERED IN PLANTER BEDS AS SHOWN AND TO BE PLANTED CLEAR OF ALL UNDERGROUND UTILITIES.
5. INCREMENTALLY CUT THE INNER RINGS OF TREE GRATES AS THE TREE INCREASES IN CALIPER, PER MANUFACTURERS' INSTRUCTIONS FOR TREE GRATE EXPANSION.
6. WHEN THE ROOT FLARE REACHES TO THE COLLAR, CUT THE PAVEMENT AROUND THE COLLAR TO ACCOMMODATE THE TREE, SUBJECT TO STAFF REVIEW AND APPROVAL.
7. AS-BUILT PAVING PATTERN MUST BE SUBSTANTIALLY SIMILAR TO THE PATTERN DEPICTED ON THE SITE PLAN, SUBJECT TO STAFF REVIEW AND APPROVAL.
8. TREE IMPACTS ON ADJACENT CITY PARK PROPERTY HAS BEEN ASSESSED ON-SITE WITH REC/PARKS STAFF ON AUGUST 14, 2024. TREE REPLACEMENTS WILL BE PROVIDED ON PARK PROPERTY. THE QUANTITY, LOCATIONS, AND SPECIES WILL BE DETERMINED BY RECREATION AND PARKS STAFF PRIOR TO PLANTING.
9. A PRE-PLANTING MEETING TO BE SCHEDULED BEFORE INSTALLATION OF LANDSCAPING, AFFORESTATION, OR REFORESTATION. ATTENDEES MUST INCLUDE THE PERMITTEE, LANDSCAPE CONTRACTOR, CITY FORESTRY INSPECTOR, AND HORTICULTURIST.
10. APPLICANT WILL REMOVE INVASIVES IN THE BUFFER ZONE BETWEEN MATTIE STEPANEK AND PARK PLAZA AT THE DISCRETION OF RECREATION AND PARKS STAFF.

SOLTESZ, INC.
ROCKVILLE OFFICE
2 Research Place, Suite 100
Rockville, MD 20850
P. 301.948.2750 F. 301.948.9067
www.solteszco.com
Engineering
Surveying
Planning
Environmental Sciences

NO.	REVISIONS	BY	DATE

MISS UTILITY NOTE

INFORMATION CONCERNING EXISTING UNDERGROUND UTILITIES WAS OBTAINED FROM AVAILABLE RECORDS. THE CONTRACTOR MUST DETERMINE THE EXACT LOCATION AND ELEVATION OF ALL EXISTING UTILITIES AND UTILITY CROSSINGS BY DIGGING TEST PITS BY HAND, WELL IN ADVANCE OF THE START OF EXCAVATION. CONTACT "MISS UTILITY" AT 1-800-257-7777, 48 HOURS PRIOR TO THE START OF EXCAVATION. IF CLEARANCES ARE LESS THAN SHOWN ON THIS PLAN OR TWELVE (12) INCHES, WHICHEVER IS LESS, CONTACT THE ENGINEER AND THE UTILITY COMPANY BEFORE PROCEEDING WITH CONSTRUCTION. CLEARANCES LESS THAN NOTED MAY REQUIRE REVISIONS TO THIS PLAN.

APPLICANT / PROPERTY OWNER

PARK PLZ PROPERTY OWNER, LLC C/O MONDAY PROPERTIES
1000 WILSON BOULEVARD, SUITE 700
ARLINGTON, VA 22209
703-284-0200

CONTACT: TIM HELMIG
EMAIL: THELMIG@MONDAYRE.COM

ARCHITECT

GENSLER
1 EAST PRATT STREET, SUITE 202
BALTIMORE, MD 21202
410-539-8776

CONTACT: PETER STUBB
EMAIL: PETER_STUBB@GENSLER.COM

LANDSCAPE ARCHITECT

MAHAN RYKIEL ASSOCIATES
3300 CLIPPER MILL ROAD
BALTIMORE, MD 21211
410-235-6001

CONTACT: ELAINE KU
EMAIL: EKU@MAHANRYKIEL.COM

ATTORNEY

LERCH, EARLY & BREWER, CHTD
7600 WISCONSIN AVENUE, SUITE 700
BETHESDA, MD 20814
301-841-3832

CONTACT: PATRICIA HARRIS
EMAIL: PAHARRIS@LERCHEARLY.COM

PROFESSIONAL CERTIFICATION

I HEREBY CERTIFY THAT THESE DOCUMENTS WERE PREPARED OR APPROVED BY ME, AND THAT I AM A DULY LICENSED PROFESSIONAL LANDSCAPE ARCHITECT UNDER THE LAWS OF THE STATE OF MARYLAND. LICENSE NO.: 3429 , EXPIRATION DATE: 09/26/2025

STATE OF MARYLAND · JINGPENG SU · 3429 · LANDSCAPE ARCHITECT

OVERALL LANDSCAPE PLAN (FULL BUILD OUT)

SITE PLAN
PARK PLAZA
OVERALL LANDSCAPE PLAN (FULL BUILD OUT)
ROCKVILLE (4th) ELECTION DISTRICT, MONTGOMERY COUNTY, MARYLAND

WSSC 200' SHEET: 221NW09	ZONING CATEGORY: MXE
SITE DATUM HORIZONTAL: ____ VERTICAL: ____	TAX MAP: FS62, 0000
1" = 30'-0"	DATE: 09/23/2025; DESIGNED: JS; TECHNICIAN: JS; CHECKED: JDS; CAD STD'S. VERSION: ORD / NCS
SHEET L-1 OF L-6	
PROJECT NO. 4290-00-00	

The original of this drawing document was prepared by Soltesz, Inc. (SOLTESZ). If this document was not obtained directly from SOLTESZ, and/or it was transmitted electronically, SOLTESZ cannot guarantee that unauthorized changes and / or alterations were not made by others. If verification of the information contained hereon is needed, contact should be made directly with SOLTESZ. SOLTESZ makes no warranties, express or implied, concerning the accuracy of any information that has been transmitted by electronic means.

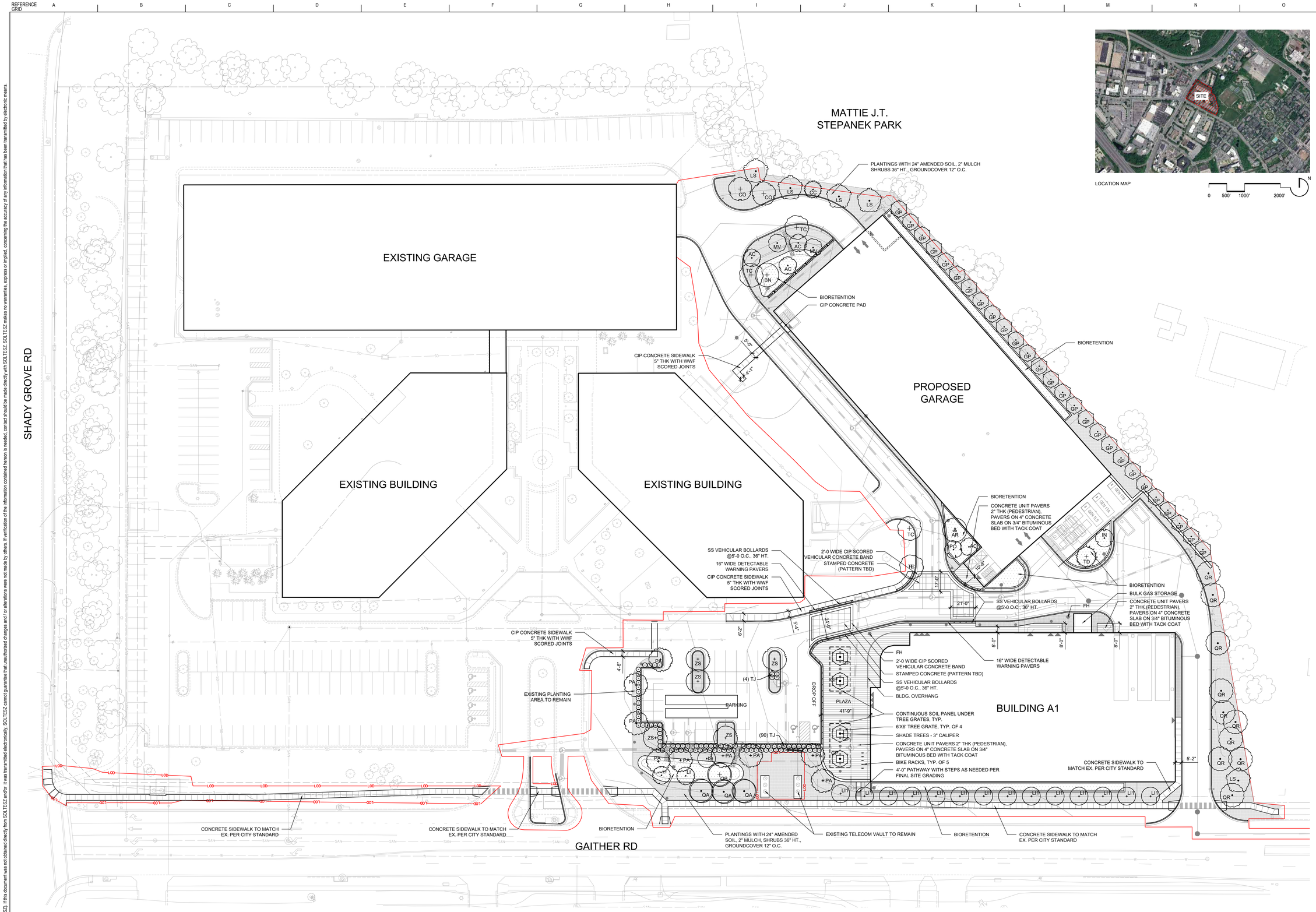

1 PHASE I LANDSCAPE PLAN

1" = 30'-0"

0 15' 30' 60'

PERIMETER LANDSCAPE AREA FOR PARKING ADJOINING PROPERTY OTHER THAN A STREET RIGHT OF WAY PHASE I	
TOTAL LOT PERIMETER LENGTH	227 FT.
REQUIRED NUMBER OF TREES (1 SHADE TREE EVERY 40 FT)	6
PROVIDED NUMBER OF TREES	10
REQUIRED NUMBER OF SHRUBS (15 SHRUBS EVERY 40 FT)	90
PROVIDED NUMBER OF SHRUBS	90

INTERNAL LANDSCAPING OF SURFACE PARKING FACILITY REQUIREMENT PHASE I	
TOTAL PARKING AREA	10,784 SQ. FT.
REQUIRED LANDSCAPE AREA (5%)	539 SQ. FT.
PROVIDED LANDSCAPE AREA	836 SQ. FT.

LEGEND

- PLANTING BED
- LAWN
- BIORETENTION AREA
- SCORED CONCRETE PAVING, SEE DETAIL 1/L-5
- TREE GRATE (6' X 6' WITH 16" SQ. OPENING)
- BOLLARD
- BIKE RACK (5 TOTAL PHASE I =10 BIKE PARKING SPACES)
- BENCH
- MOVEABLE TABLES & CHAIRS
- FH FIRE HYDRANT
- PROPOSED CONTOUR
- EXISTING CONTOUR

NOTES

1. REFER TO CIVIL DRAWINGS FOR BIO-RETENTION AREAS, CURBS, GUTTER, STREET DETAILS, AND MATERIALS.
2. SEE SHEET L-4 FOR PLANT LIST INFORMATION.
3. LANDSCAPING SHOWN WITHIN STORM WATER MANAGEMENT FACILITIES ARE FOR ILLUSTRATIVE PURPOSES ONLY AND MAY BE CHANGED AT THE TIME OF DETAILED PLAN REVIEW OF THE SEDIMENT CONTROL / STORM WATER MANAGEMENT PLANS BY THE COUNTY. DEPARTMENT OF PERMITTING SERVICES, WATER RESOURCES SECTION.
4. ALL TREES TO BE CENTERED IN PLANTER BEDS AS SHOWN AND TO BE PLANTED CLEAR OF ALL UNDERGROUND UTILITIES.
5. INCREMENTALLY CUT THE INNER RINGS OF TREE GRATES AS THE TREE INCREASES IN CALIPER, PER MANUFACTURERS' INSTRUCTIONS FOR TREE GRATE EXPANSION.
6. WHEN THE ROOT FLARE REACHES TO THE COLLAR, CUT THE PAVEMENT AROUND THE COLLAR TO ACCOMMODATE THE TREE, SUBJECT TO STAFF REVIEW AND APPROVAL.
7. AS-BUILT PAVING PATTERN MUST BE SUBSTANTIALLY SIMILAR TO THE PATTERN DEPICTED ON THE SITE PLAN, SUBJECT TO STAFF REVIEW AND APPROVAL.
8. TREE IMPACTS ON ADJACENT CITY PARK PROPERTY HAS BEEN ASSESSED ON-SITE WITH REC/PARKS STAFF ON AUGUST 14, 2024. TREE REPLACEMENTS WILL BE PROVIDED ON PARK PROPERTY. THE QUANTITY, LOCATIONS, AND SPECIES WILL BE DETERMINED BY RECREATION AND PARKS STAFF PRIOR TO PLANTING.
9. A PRE-PLANTING MEETING TO BE SCHEDULED BEFORE INSTALLATION OF LANDSCAPING, AFFORESTATION, OR REFORESTATION. ATTENDEES MUST INCLUDE THE PERMITTEE, LANDSCAPE CONTRACTOR, CITY FORESTRY INSPECTOR, AND HORTICULTURIST.
10. APPLICANT WILL REMOVE INVASIVES IN THE BUFFER ZONE BETWEEN MATTIE STEPANEK AND PARK PLAZA AT THE DISCRETION OF RECREATION AND PARKS STAFF.

SOLTESZ, INC.

ROCKVILLE OFFICE
2 Research Place, Suite 100
Rockville, MD 20850
P. 301.948.2750 F. 301.948.9067

www.solteszco.com

Engineering
Surveying
Planning
Environmental Sciences

NO.	REVISIONS	BY	DATE

MISS UTILITY NOTE

INFORMATION CONCERNING EXISTING UNDERGROUND UTILITIES WAS OBTAINED FROM AVAILABLE RECORDS. THE CONTRACTOR MUST DETERMINE THE EXACT LOCATION AND ELEVATION OF ALL EXISTING UTILITIES AND UTILITY CROSSINGS BY DIGGING TEST PITS BY HAND, WELL IN ADVANCE OF THE START OF EXCAVATION. CONTACT "MISS UTILITY" AT 1-800-257-7777, 48 HOURS PRIOR TO THE START OF EXCAVATION. IF CLEARANCES ARE LESS THAN SHOWN ON THIS PLAN OR TWELVE (12) INCHES, WHICHEVER IS LESS, CONTACT THE ENGINEER AND THE UTILITY COMPANY BEFORE PROCEEDING WITH CONSTRUCTION. CLEARANCES LESS THAN NOTED MAY REQUIRE REVISIONS TO THIS PLAN.

APPLICANT / PROPERTY OWNER

PARK PLZ PROPERTY OWNER, LLC C/O MONDAY PROPERTIES
1000 WILSON BOULEVARD, SUITE 700
ARLINGTON, VA 22209
703-284-0200

CONTACT: TIM HELMIG
EMAIL: THELMIG@MONDAYRE.COM

ARCHITECT

GENSLER
1 EAST PRATT STREET, SUITE 202
BALTIMORE, MD 21202
410-539-8776

CONTACT: PETER STUBB
EMAIL: PETER_STUBB@GENSLER.COM

LANDSCAPE ARCHITECT

MAHAN RYKIEL ASSOCIATES
3300 CLIPPER MILL ROAD
BALTIMORE, MD 21211
410-235-6001

CONTACT: ELAINE KU
EMAIL: EKU@MAHANRYKIEL.COM

ATTORNEY

LERCH, EARLY & BREWER, CHTD
7600 WISCONSIN AVENUE, SUITE 700
BETHESDA, MD 20814
301-841-3832

CONTACT: PATRICIA HARRIS
EMAIL: PAHARRIS@LERCHEARLY.COM

PROFESSIONAL CERTIFICATION

I HEREBY CERTIFY THAT THESE DOCUMENTS WERE PREPARED OR APPROVED BY ME, AND THAT I AM A DULY LICENSED PROFESSIONAL LANDSCAPE ARCHITECT UNDER THE LAWS OF THE STATE OF MARYLAND. LICENSE NO.: 3429 EXPIRATION DATE: 09/26/2025

STATE OF MARYLAND · JINGPENG GU · 3429 · LANDSCAPE ARCHITECT

PHASE I LANDSCAPE PLAN

SITE PLAN
PARK PLAZA
PHASE I LANDSCAPE PLAN

ROCKVILLE (4th) ELECTION DISTRICT, MONTGOMERY COUNTY, MARYLAND

WSSC 200' SHEET: 221NW09	ZONING CATEGORY: MXE
SITE DATUM HORIZONTAL: VERTICAL:	TAX MAP: FS62, 0000
GRAPHIC SCALE: 1" = 30'-0"	DATE: 09/23/2025
	DESIGNED: JS
	TECHNICIAN: JS
	CHECKED: JDS
SHEET L-2 OF L-6	CAD STD'S VERSION: ORD / NCS
PROJECT NO. 4290-00-00	

The original of this drawing document was prepared by Soltesz, Inc. (SOLTESZ). If this document was not obtained directly from SOLTESZ and/or it was transmitted electronically, SOLTESZ cannot guarantee that unauthorized changes and / or alterations were not made by others. If verification of the information contained hereon is needed, contact should be made directly with SOLTESZ. SOLTESZ makes no warranties, express or implied, concerning the accuracy of any information that has been transmitted by electronic means.

The original of this drawing document was prepared by Soltesz, Inc. (SOLTESZ). If this document was not obtained directly from SOLTESZ and/or it was transmitted electronically, SOLTESZ cannot guarantee that unauthorized changes and / or alterations were not made by others. If verification of the information contained hereon is needed, contact should be made directly with SOLTESZ. SOLTESZ makes no warranties, express or implied, concerning the accuracy of any information that has been transmitted by electronic means.

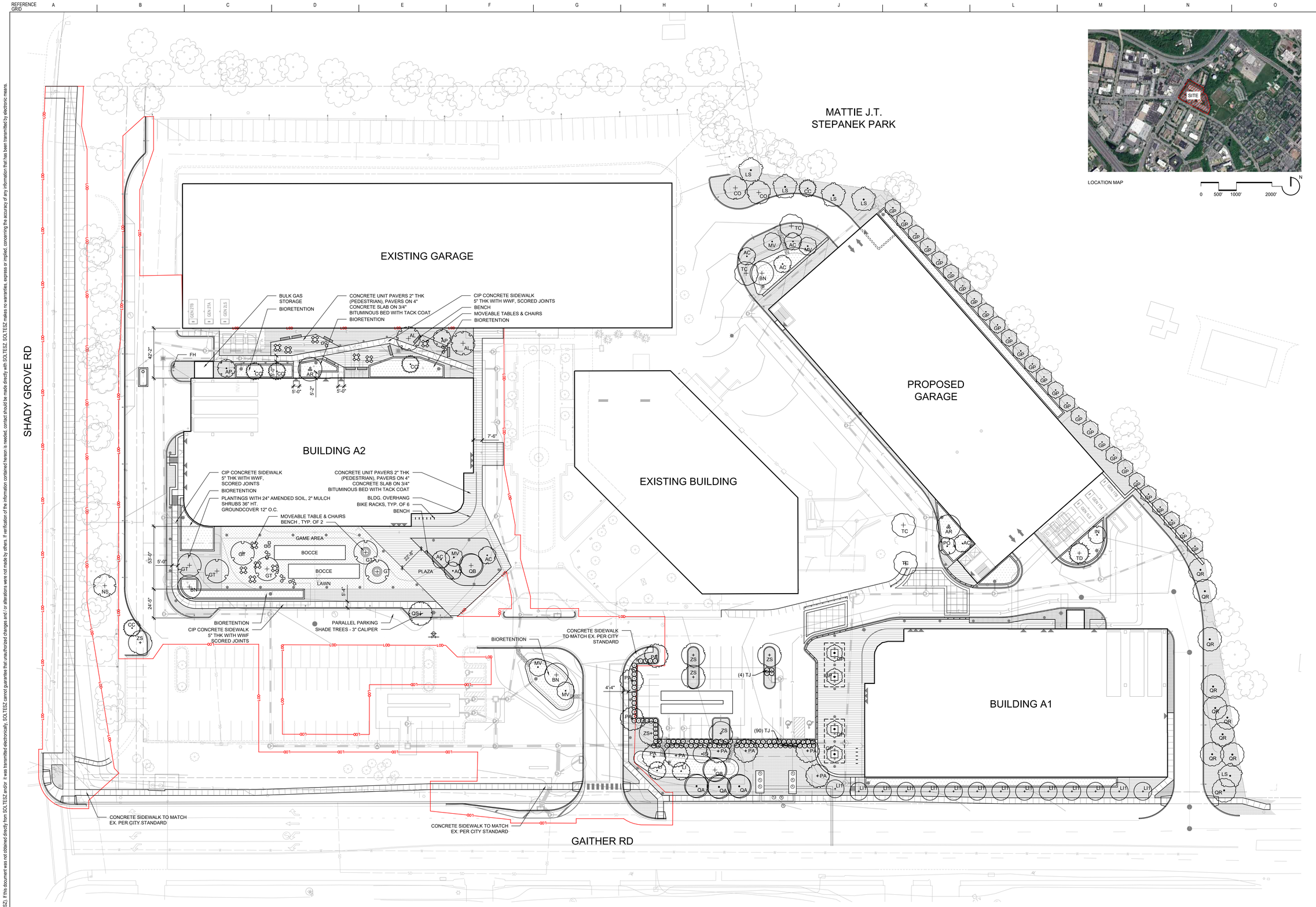

LOCATION MAP

0 500' 1000' 2000'

N

1 PHASE II LANDSCAPE PLAN

1" = 30'-0"

0 15' 30' 60'

N

LEGEND

- PLANTING BED
- LAWN
- BIORETENTION AREA
- SCORED CONCRETE PAVING, SEE DETAIL 1/L-5
- TREE GRATE (6' X 6 WITH 16" SQ. OPENING)
- BOLLARD
- BIKE RACK (6 TOTAL PHASE II = 12 BIKE PARKING SPACES)
- BENCH
- MOVEABLE TABLES & CHAIRS
- FH FIRE HYDRANT
- PROPOSED CONTOUR
- EXISTING CONTOUR

NOTES

1. REFER TO CIVIL DRAWINGS FOR BIO-RETENTION AREAS, CURBS, GUTTER, STREET DETAILS, AND MATERIALS.
2. SEE SHEET L-4 FOR PLANT LIST INFORMATION.
3. LANDSCAPING SHOWN WITHIN STORM WATER MANAGEMENT FACILITIES ARE FOR ILLUSTRATIVE PURPOSES ONLY AND MAY BE CHANGED AT THE TIME OF DETAILED PLAN REVIEW OF THE SEDIMENT CONTROL / STORM WATER MANAGEMENT PLANS BY THE COUNTY. DEPARTMENT OF PERMITTING SERVICES, WATER RESOURCES SECTION.
4. ALL TREES TO BE CENTERED IN PLANTER BEDS AS SHOWN AND TO BE PLANTED CLEAR OF ALL UNDERGROUND UTILITIES.
5. INCREMENTALLY CUT THE INNER RINGS OF TREE GRATES AS THE TREE INCREASES IN CALIPER, PER MANUFACTURERS' INSTRUCTIONS FOR TREE GRATE EXPANSION.
6. WHEN THE ROOT FLARE REACHES TO THE COLLAR, CUT THE PAVEMENT AROUND THE COLLAR TO ACCOMMODATE THE TREE, SUBJECT TO STAFF REVIEW AND APPROVAL.
7. AS-BUILT PAVING PATTERN MUST BE SUBSTANTIALLY SIMILAR TO THE PATTERN DEPICTED ON THE SITE PLAN, SUBJECT TO STAFF REVIEW AND APPROVAL.
8. TREE IMPACTS ON ADJACENT CITY PARK PROPERTY HAS BEEN ASSESSED ON-SITE WITH REC/PARKS STAFF ON AUGUST 14, 2024. TREE REPLACEMENTS WILL BE PROVIDED ON PARK PROPERTY. THE QUANTITY, LOCATIONS, AND SPECIES WILL BE DETERMINED BY RECREATION AND PARKS STAFF PRIOR TO PLANTING.
9. A PRE-PLANTING MEETING TO BE SCHEDULED BEFORE INSTALLATION OF LANDSCAPING, AFFORESTATION, OR REFORESTATION. ATTENDEES MUST INCLUDE THE PERMITTEE, LANDSCAPE CONTRACTOR, CITY FORESTRY INSPECTOR, AND HORTICULTURIST.
10. APPLICANT WILL REMOVE INVASIVES IN THE BUFFER ZONE BETWEEN MATTIE STEPANEK AND PARK PLAZA AT THE DISCRETION OF RECREATION AND PARKS STAFF.

SOLTESZ, INC.

ROCKVILLE OFFICE
2 Research Place, Suite 100
Rockville, MD 20850
P. 301.948.2750 F. 301.948.9067

www.solteszco.com

Engineering
Surveying
Planning
Environmental Sciences

NO.	REVISIONS	BY	DATE

MISS UTILITY NOTE

INFORMATION CONCERNING EXISTING UNDERGROUND UTILITIES WAS OBTAINED FROM AVAILABLE RECORDS. THE CONTRACTOR MUST DETERMINE THE EXACT LOCATION AND ELEVATION OF ALL EXISTING UTILITIES AND UTILITY CROSSINGS BY DIGGING TEST PITS BY HAND WELL IN ADVANCE OF THE START OF EXCAVATION. CONTACT "MISS UTILITY" AT 1-800-257-7777, 48 HOURS PRIOR TO THE START OF EXCAVATION. IF CLEARANCES ARE LESS THAN SHOWN ON THIS PLAN OR TWELVE (12) INCHES, WHICHEVER IS LESS, CONTACT THE ENGINEER AND THE UTILITY COMPANY BEFORE PROCEEDING WITH CONSTRUCTION. CLEARANCES LESS THAN NOTED MAY REQUIRE REVISIONS TO THIS PLAN.

APPLICANT / PROPERTY OWNER

PARK PLZ PROPERTY OWNER, LLC C/O MONDAY PROPERTIES
1000 WILSON BOULEVARD, SUITE 700
ARLINGTON, VA 22209
703-284-0200

CONTACT: TIM HELMIG
EMAIL: THELMIG@MONDAYRE.COM

ARCHITECT

GENSLER
1 EAST PRATT STREET, SUITE 202
BALTIMORE, MD 21202
410-539-8776

CONTACT: PETER STUBB
EMAIL: PETER_STUBB@GENSLER.COM

LANDSCAPE ARCHITECT

MAHAN RYKIEL ASSOCIATES
3300 CLIPPER MILL ROAD
BALTIMORE, MD 21211
410-235-6001

CONTACT: ELAINE KU
EMAIL: EKU@MAHANRYKIEL.COM

ATTORNEY

LERCH, EARLY & BREWER, CHTD
7600 WISCONSIN AVENUE, SUITE 700
BETHESDA, MD 20814
301-841-3832

CONTACT: PATRICIA HARRIS
EMAIL: PAHARRIS@LERCHEARLY.COM

PROFESSIONAL CERTIFICATION

I HEREBY CERTIFY THAT THESE DOCUMENTS WERE PREPARED OR APPROVED BY ME, AND THAT I AM A DULY LICENSED PROFESSIONAL LANDSCAPE ARCHITECT UNDER THE LAWS OF THE STATE OF MARYLAND, LICENSE NO.: 3429 EXPIRATION DATE: 09/26/2025

STATE OF MARYLAND
JINGPENG GU
3429
LANDSCAPE ARCHITECT

PHASE II LANDSCAPE PLAN

SITE PLAN
PARK PLAZA
PHASE II LANDSCAPE PLAN

ROCKVILLE (4th) ELECTION DISTRICT, MONTGOMERY COUNTY, MARYLAND

WSSC 200' SHEET: 221NW09	ZONING CATEGORY: MXE
SITE DATUM HORIZONTAL: ____ VERTICAL: ____	TAX MAP: FS62, 0000
1" = 30'-0"	DATE: 09/23/2025; DESIGNED: JS; TECHNICIAN: JS; CHECKED: JDS; CAD STD'S. VERSION: ORD / NCS
SHEET L-3 OF L-6	
PROJECT NO. 4290-00-00	

NOTE: FINAL PLANT SELECTION WILL BE FROM THE FOLLOWING LIST OR APPROVED EQUAL IN COORDINATION WITH STAFF.

PLANTING SCHEDULE

EVERGREEN TREES

QTY	CODE	BOTANICAL / COMMON NAME	SIZE	CONTAINER	REMARKS
11	IS	Ilex opaca 'Satyr Hill' Satyr Hill American Holly	8` Ht.	B&B	Full to Ground, Matched
10	IN	Ilex x 'Nellie R. Stevens' Nellie R. Stevens Holly	8` Ht.	B&B	Full to Ground, Matched

ORNAMENTAL TREES

QTY	CODE	BOTANICAL / COMMON NAME	SIZE	CONTAINER	REMARKS
2	AP	Acer palmatum 'Bloodgood' Japanese Maple	2.0"-2.5" Cal.	B&B	Single Stem, Full Canopy, Specimen Quality
7	AC	Amelanchier canadensis Serviceberry	8`-10` Ht.	B&B	Multi-Stem, 3-5 canes, Matched
8	CC	Carpinus caroliniana American Hornbeam	2.5" Cal.	B&B	Single Stem, Full Canopy, Matched, Do Not Fall Dig
6	CK	Cornus kousa Kousa Dogwood	2.5" Cal.	B&B	Single Stem, Full Canopy, Matched
14	LI1	Lagerstroemia indica 'Natchez' Natchez Crape Myrtle	10` Ht.	B&B	Multi-Stem, 3-5 canes, Matched
5	LI	Lagerstroemia indica 'Tuscarora' Tuscarora Crape Myrtle	8`-10` Ht.	B&B	Multi-Stem, 3-5 canes, Matched
8	MV	Magnolia virginiana Sweetbay Magnolia	8`-10` Ht.	B&B	Multi-Stem, 3-5 canes, Matched
35	PK	Prunus serrulata 'Kwanzan' Kwanzan Cherry	2.5" Cal.	B&B	Single Stem, Full Canopy, Matched
5	PO	Prunus x 'Okame' Okame Cherry	2.5" Cal.	B&B	Single Stem, Full Canopy, Matched

SHADE TREES

QTY	CODE	BOTANICAL / COMMON NAME	SIZE	CONTAINER	REMARKS
3	AR	Acer rubrum 'Frank Jr.' Redpointe® Maple	3" Cal.	B&B	Central Leader, Full Canopy, Matched
28	AR2	Acer rubrum 'October Glory' October Glory Red Maple	3" Cal.	B&B	Central Leader, Full Canopy, Matched
2	AL	Acer saccharum 'Legacy' Sugar Maple	3" Cal.	B&B	Central Leader, Full Canopy, Matched
4	BN	Betula nigra River Birch Multi-Trunk	10` Ht.	B&B	Multi-Stem, 3-5 canes, Matched, Do Not Fall Dig
4	CO	Celtis occidentalis Common Hackberry	3" Cal.	B&B	Central Leader, Full Canopy, Matched
1	CK2	Cladrastis kentukea Yellow Wood	3" Cal.	B&B	Central Leader, Full Canopy, Matched
41	GP	Ginkgo biloba 'Princeton Sentry' Princeton Sentry Ginkgo	2.5" Cal.	B&B	Central Leader, Full Canopy, Matched
7	GT	Gleditsia triacanthos 'Shademaster' Shademaster Honeylocust	3" Cal.	B&B	Central Leader, Full Canopy, Matched
6	LS	Liquidambar styraciflua 'Ward' Cherokee™ Sweet Gum	3" Cal.	B&B	Central Leader, Full Canopy, Matched, Do Not Fall Dig
7	NS	Nyssa sylvatica Black Gum	3" Cal.	B&B	Central Leader, Full Canopy, Matched, Do not Fall Dig
17	PA	Platanus x acerifolia 'Morton Circle' Exclamation Planetree	3" Cal.	B&B	Central Leader, Full Canopy, Matched
7	QA	Quercus alba White Oak	3" Cal.	B&B	Central Leader, Full Canopy, Matched, Do Not Fall Dig
2	QB	Quercus bicolor Swamp White Oak	3" Cal.	B&B	Central Leader, Full Canopy, Matched, Do Not Fall Dig
13	QS	Quercus phellos 'Hightower' Hightower Willow Oak	3" Cal.	B&B	Central Leader, Full Canopy, Matched, Do Not Fall Dig
10	QR	Quercus rubra Red Oak	3" Cal.	B&B	Central Leader, Full Canopy, Matched, Do Not Fall Dig
1	TD	Taxodium distichum 'Mickelson' Shawnee Brave™ Bald Cypress	3" Cal.	B&B	Central Leader, Full Canopy, Matched, Do Not Fall Dig
8	TC	Tilia cordata 'Greenspire' Greenspire Linden	3" Cal.	B&B	Central Leader, Full Canopy, Matched
2	UA	Ulmus americana 'Jefferson' Princeton Elm	3" Cal.	B&B	Central Leader, Full Canopy, Matched
13	ZS	Zelkova serrata 'Village Green' Japanese Zelkova	3" Cal.	B&B	Central Leader, Full Canopy, Matched, Do Not Fall Dig

SHRUBS

QTY	CODE	BOTANICAL / COMMON NAME	SIZE	CONTAINER	REMARKS
286	TJ	Taxus x media 'Densiformis' Densiformis Anglo-Japanese Yew	30" - 36" Ht.	B&B	Full, Matched

Planting Notes for Landscape Plans

NOVEMBER 2019

INSTALLATION OF PLANT MATERIAL

1. The Permittee is responsible for obtaining the approved Forest Conservation Plan/Landscape Plan and providing a copy to the Landscape Contractor. The Permittee shall ensure that the Landscape Contractor can secure the plants shown the FCP/Landscape Plan. Plant substitutions are not allowed. It is strongly recommended that plant material be secured from supplier by the project start date.
2. A pre-planting meeting is required before installation of landscaping, afforestation, or reforestation. The applicant must schedule an on-site pre-planting meeting with the City Forestry Inspector. Attendees must include the Permittee, landscape contractor, and Forestry Inspector. Trees and shrubs shall conform to the current edition of the American Standard for Nursery Stock (ANSI Z60.1).
3. Comply with appropriate City Soil Specification:
   - I. Soil Specification FOR TREE PLANTING WHERE EXISTING PAVEMENT OR OTHER IMPERVIOUS SURFACES WERE PREVIOUSLY LOCATED OR WHERE EXISTING GREENSPACE HAS BEEN SEVERELY DEGRADED[1]
     1. Site preparation
        - a. Demolish existing impervious surface and remove all existing asphalt, concrete, stone and construction materials to expose subsoil free of debris.
        - b. Excavate so that final planting bed will provide quality soil to a depth of forty-eight (48) inches, and to a radius of 10' minimum or to new hard edge of planting bed, whichever is less.
        - c. Loosen exposed subsoil below 48" by ripping 18" into the sub grade elevation.
        - d. Test to ensure that planting bed drains at a rate of at least 1 inch/per hour.
        - e. Install imported soil to fill excavated planting bed. Imported soil shall have a texture of LOAM, per the USDA soil classification system and a chemical composition compatible with healthy tree growth. When installing the soil, it should be installed in lifts or layers of < 12 inches (30 cm), tamping or watering (not both) between lifts to minimize potential settling.
     2. Immediately prior to installation of plant material, the soil must be tested and must have a pH range between 5.5 and 7 and a nutrient content which corresponds to an adequate rating, per current industry standards. Amend soil, if necessary, to achieve the current industry standard.
     3. The Forestry Inspector may require additional soil specifications, based on site conditions.
   - II. Soil Specification FOR PLANTING WHERE EXISTING GREEN SPACE HAS NOT BEEN PROTECTED FROM CONSTRUCTION IMPACTS BUT IS NOT SEVERELY DEGRADED.
     1. Site Preparation:
        - a. Remove all construction debris and top four to six inches of existing soil.
        - b. Test remaining existing soil to verify a pH range between 5.5 and 7, and has a nutrient content which corresponds to an adequate rating, per current industry standards.
        - c. Apply four (4) inches of mature compost evenly over the entire planting surface. (4" = 12 Cubic Yard/1,000 s.f.). Provide compost supplier information and specifications to the City Forestry Inspector for approval prior to install
        - d. Till the compost into the existing soil to a minimum depth of thirty-six (36) inches using the city's soil profile rebuilding specification.
        - e. If soil does not meet nutrient standards, mitigate soil chemistry to meet the chemical parameters.
     2. The Forestry Inspector may require additional soil specifications, based on site conditions.
   - III. Soil Specification FOR PLANTING WITHIN EXISTING GREEN SPACE AREAS WHICH HAVE BEEN PROTECTED FROM CONSTRUCTION IMPACTS (One of two options, as determined by Forestry Inspector) Refer to approved City of Rockville Detail A-7

[1] See definitions section #9

     1. Test existing soil to verify it has a pH range between 5.5 and 7, and a nutrient content which corresponds to an adequate rating, per current industry standards. If soil does not meet nutrient standards, one of two options will be performed to mitigate the soil:
        - a. Option 1- Till Method- Depth of tilling for planting must be at least twenty-four (24) inches:
          - i. Apply four (4) inches of mature compost evenly over the entire planting surface (4" = 12 cubic yards/1,000 s.f.). Provide compost supplier information and specifications to the City Forestry Inspector for approval prior to install.
          - ii. Till the compost into the existing soil to a minimum depth of twenty-four (24") inches.
        - b. Option 2 – Aeration and Vertical Mulching
          - i. Using a 2- 3" Auger, drill a series of holes in the soil to a depth of twenty-four (24) inches.
          - ii. Begin at the edge of the hole dug for the root ball and continue drilling at one-foot intervals (maximum), in concentric rings around the tree out to ten (10) feet from the tree.
          - iii. Each hole must be refilled with mature compost.
        - c. The Forestry Inspector may require additional soil specifications, based on site conditions.
   - IV. Soil testing of the existing soil may be conducted with PRIOR approval from the City's Forestry Inspector to determine the number and location of the samples. The above requirements may be reduced if soil testing shows the following:
     1. Soil pH is between 5.5 and 7
     2. The top 24" of existing soil contains a minimum of 4-6% organic matter by weight
     3. The soil is free of contaminants
     4. The soil texture is sandy loam or loam
     5. The soil has an infiltration rate not less than 1" per hour
     6. The soil does not contain debris or stones greater than one inch
     7. The soluble salt content is less than 3 dS/m
     8. Consult the University of Maryland Extension website: http://extension.umd.edu/ for a listing of commercial soil testing facilities.
   - V. Soil preparation is required for street trees planted within the city's rights-of-way and private street trees, if they are part of the approved plan.
4. The depths and grades shown on plan drawings are final grades after settlement and shrinkage of the organic material. The contractor shall install the soil mix at a higher level to anticipate this reduction of volume. All grades are assumed to be 'as measured" to be prior to the addition of any surface compost till layer or mulch or sod.
5. All details of the planting plans regarding plant quality and proper planting will be discussed including but not limited to:
   - a. Plant quality.
   - b. Proper form for species.
   - c. Proper ratio of caliper size/height to container size/root ball size.
   - d. Proper pruning cuts if applicable in accordance with current ANSI A300 pruning standards (generally there should be no recent pruning).
   - e. No co-dominant stems or multiple trunks (unless approved by FCP or by The Forestry Inspector).
   - f. Sound graft union.
   - g. Free of girdling roots, or the ability to remove girdling roots without damaging the tree.
   - h. Trees shall be healthy, vigorous, insect/disease free, and without cankers/cracks or trunk damage.
6. Proper Installation
   - a. Root flare no higher than 3 inches from existing grade.
   - b. Exposed root flare (not graft); removing more than several inches of soil to expose the root flare may result in the rejection of the plant material.
   - c. Wire baskets/twine/burlap removed from at least the top half of root ball, or as directed by Forestry Inspector.
   - d. All burlap or twine removed completely.
   - e. No hose and wire; staking and strapping per City planting detail.
   - f. Planting Hole a minimum of twice the width of the root ball; could be greater. Planting detail assumes soil has been prepared per the city's specifications (Planting, #3).
   - g. Mulched properly, per City planting detail.
   - h. Wildlife protection installed, if required; type approved by the Forestry Inspector.
7. Trees not complying with the above requirements may be rejected at the discretion of the City Forestry Inspector.

8. Tree planting will generally not be permitted between the dates of June 1 and September 1, or when the ground is frozen.
9. DEFINITIONS
   - a. Topsoil
     - i. Soil can be considered topsoil if it originates from an A horizon of a natural soil or is a mineral soil with 4-6%% organic matter content, and a NRCS textural class similar to pre-development conditions A horizon soils for the site, or as specified by the City Forestry Division. The city Forestry Division will specify a LOAM texture in the absence of native conditions listed above. Blended soils shall not be used unless specified by the City Forestry Division. In addition, topsoil shall:
       1. Be friable and well drained
       2. Have a pH between 5.5-7.
       3. Have an organic matter content between 4-6%.
       4. Have low salinity as indicated by a soluble salt content which is less than 3 dS/m
       5. Be free of debris, stone, gravel, trash, large sticks, heavy metals, and other deleterious contaminants, (if screening is used to remove debris, screen size must be ¾ inch or larger).
       6. Have a nutrient profile such that it has an adequate rating, per current industry standards.
       7. Be free of noxious weed seeds
   - b. Compost
     - i. Compost shall be composed of leaves, yard waste, or food waste. Biosolid-based composts shall not be used. A compost sample with analysis shall be submitted for approval to the City Forestry Division before application.
     - ii. Stability refers to the rate of biological breakdown, measured by carbon dioxide release. Maturity refers to completeness of the aerobic composting process and suitability (lack of plant toxicity) as a plant growth media, often measured by ammonia release and by plant growth tests. Compost manufacturers that subscribe to the US Composting Council's testing program may document stability as compost testing 7 or below in accordance with TMECC 05.08-B, "Carbon Dioxide Evolution Rate". Maturity (suitability for plant growth) may be documented as compost testing greater than 80% in accordance with TMECC 05.05-A, "Germination and Vigor". Compost is considered mature and stable if it tests at 6.0 or higher on the Solvita Compost Maturity Index Rating, which is a combination of Carbon Dioxide and Ammonia Maturity Tests (test information and equipment available at www.solvita.com).
     - iii. Compost shall also be:
       1. Free of weed seeds.
       2. Free of heavy metals or other deleterious contaminants.
       3. Have a soluble salt content which is less than 3 dS/m.
   - c. Severely Degraded Soil
     - i. Soil shall be considered severely degraded if grade was lowered or raised more than 14 inches OR soil was compacted in lifts regardless of the final grade OR was used as a staging area for construction materials, equipment or processes.

SOLTESZ, INC.
ROCKVILLE OFFICE
2 Research Place, Suite 100
Rockville, MD 20850
P. 301.948.2750 F. 301.948.9067
www.solteszco.com
Engineering
Surveying
Planning
Environmental Sciences

NO.	REVISIONS	BY	DATE

MISS UTILITY NOTE

INFORMATION CONCERNING EXISTING UNDERGROUND UTILITIES WAS OBTAINED FROM AVAILABLE RECORDS. THE CONTRACTOR MUST DETERMINE THE EXACT LOCATION AND ELEVATION OF ALL EXISTING UTILITIES AND UTILITY CROSSINGS BY DIGGING TEST PITS BY HAND, WELL IN ADVANCE OF THE START OF EXCAVATION. CONTACT "MISS UTILITY" AT 1-800-257-7777, 48 HOURS PRIOR TO THE START OF EXCAVATION. IF CLEARANCES ARE LESS THAN SHOWN ON THIS PLAN OR TWELVE (12) INCHES, WHICHEVER IS LESS, CONTACT THE ENGINEER AND THE UTILITY COMPANY BEFORE PROCEEDING WITH CONSTRUCTION. CLEARANCES LESS THAN NOTED MAY REQUIRE REVISIONS TO THIS PLAN.

APPLICANT / PROPERTY OWNER
PARK PLZ PROPERTY OWNER, LLC C/O MONDAY PROPERTIES
1000 WILSON BOULEVARD, SUITE 700
ARLINGTON, VA 22209
703-284-0200
CONTACT: TIM HELMIG
EMAIL: THELMIG@MONDAYRE.COM

ARCHITECT
GENSLER
1 EAST PRATT STREET, SUITE 202
BALTIMORE, MD 21202
410-539-8776
CONTACT: PETER STUBB
EMAIL: PETER_STUBB@GENSLER.COM

LANDSCAPE ARCHITECT
MAHAN RYKIEL ASSOCIATES
3300 CLIPPER MILL ROAD
BALTIMORE, MD 21211
410-235-6001
CONTACT: ELAINE KU
EMAIL: EKU@MAHANRYKIEL.COM

ATTORNEY
LERCH, EARLY & BREWER, CHTD
7600 WISCONSIN AVENUE, SUITE 700
BETHESDA, MD 20814
301-841-3832
CONTACT: PATRICIA HARRIS
EMAIL: PAHARRIS@LERCHEARLY.COM

PROFESSIONAL CERTIFICATION

I HEREBY CERTIFY THAT THESE DOCUMENTS WERE PREPARED OR APPROVED BY ME, AND THAT I AM A DULY LICENSED PROFESSIONAL LANDSCAPE ARCHITECT UNDER THE LAWS OF THE STATE OF MARYLAND, LICENSE NO. 3429, EXPIRATION DATE: 09/26/2025

STATE OF MARYLAND
JINGPENG GU
3429
LANDSCAPE ARCHITECT

PLANTING SCHEDULE

SITE PLAN
PARK PLAZA
PLANTING SCHEDULE
ROCKVILLE (4th) ELECTION DISTRICT, MONTGOMERY COUNTY, MARYLAND

WSSC 200' SHEET: 221NW09	ZONING CATEGORY: MXE
SITE DATUM HORIZONTAL: ______ VERTICAL: ______	TAX MAP: FS62, 0000
ONE INCH AS SHOWN	DATE: 09/23/2025 DESIGNED: JS TECHNICIAN: JS CHECKED: JDS CAD STD'S. VERSION: ORD / NCS
SHEET L-4 OF L-6	
PROJECT NO. 4290-00-00	

The original of this drawing document was prepared by Soltesz, Inc. (SOLTESZ). If this document was not obtained directly from SOLTESZ and/or it was transmitted electronically, SOLTESZ cannot guarantee that unauthorized changes and / or alterations were not made by others. If verification of the information contained hereon is needed, contact should be made directly with SOLTESZ. SOLTESZ makes no warranties, express or implied, concerning the accuracy of any information that has been transmitted by electronic means.

The original of this drawing document was prepared by Soltesz, Inc. (SOLTESZ). If this document was not obtained directly from SOLTESZ and/or it was transmitted electronically, SOLTESZ cannot guarantee that unauthorized changes and / or alterations were not made by others. If verification of the information contained hereon is needed, contact should be made directly with SOLTESZ. SOLTESZ makes no warranties, express or implied, concerning the accuracy of any information that has been transmitted by electronic means.

REFERENCE GRID A B C D E F G H I J K L M N O

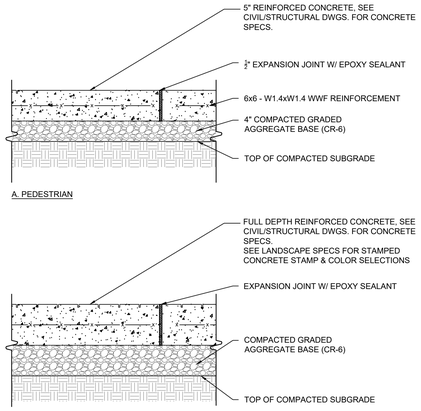

NOTES:
1. SEE STRUCTURAL FOR STRUCTURAL SLAB REINFORCEMENT AND LOADING REQUIREMENTS.
2. REFER TO LANDSCAPE PLANS FOR EXPANSION JOINT LOCATIONS (NOT TO EXCEED 20' O.C.)
3. CONTRACTOR TO SUBMIT EXPANSION JOINT MATERIAL COLOR OPTIONS TO LANDSCAPE ARCHITECT FOR APPROVAL.
3. FOR ALL ROADWAY SUBBASE, REINFORCEMENT & CONCRETE, SEE CIVIL DWGS. & SPECS
& SEE LANDSCAPE SPECS FOR CONCRETE FINISH (STAMP/ TEXTURE) AND INTEGRAL COLOR
3. SEE MEP/ CIVIL FOR DRAINAGE/ DRAINS/ WATER CALCULATIONS ETC.
4. DETAIL FOR VEHICULAR CONCRETE IS SHOWN FOR DESIGN INTENT ONLY

1 CONCRETE SIDEWALK/ CROSSWALK
3/4" = 1'-0"

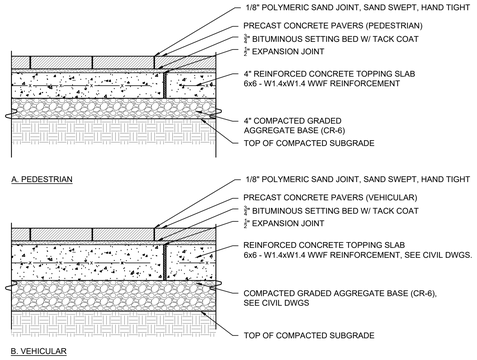

NOTES:
1. CONTRACTOR TO SUBMIT EXPANSION JOINT MATERIAL FOR COLOR SELECTIONS TO LANDSCAPE ARCHITECT FOR APPROVAL.
2. FOR ALL ROADWAY SUBBASE & CONCRETE, SEE CIVIL DWGS. & SPECS

2 CONCRETE PAVERS
3/4" = 1'-0"

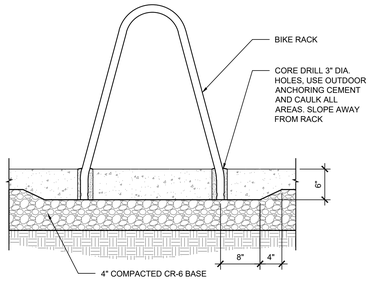

NOTE:
1. QUANTITY PER PLAN

PRODUCT INFORMATION

MANUFACTURER: LANDSCAPE FORMS INC.
431 LAWNDALE AVE.
KALAMAZOO, MI 49048
800.430.6209
LANDSCAPEFORMS.COM

MODEL: BOLA BIKE RACK
COLOR & FINISH: STAINLESS STEEL

OR EQUIVALENT, SUBJECT TO STAFF REVIEW AND APPROVAL

3 BIKE RACKS EXAMPLE
3/4"=1'-0"



PRODUCT INFORMATION

MANUFACTURER: FORMS + SURFACES

MODEL: HELIO (LIT & UN-LIT)
COLOR & FINISH: SS
OR EQUIVALENT, SUBJECT TO STAFF REVIEW AND APPROVAL

4 BOLLARD EXAMPLE
N.T.S.

PRODUCT INFORMATION

MANUFACTURER: LANDSCAPE FORMS INC.
431 LAWNDALE AVE.
KALAMAZOO, MI 49048
800.430.6209
LANDSCAPEFORMS.COM

MODEL: AUSTIN
COLOR & FINISH: POWDER COATED; IPE WOOD

OR EQUIVALENT, SUBJECT TO STAFF REVIEW AND APPROVAL

5 BENCH EXAMPLE
N.T.S.



PRODUCT INFORMATION

MANUFACTURER: URBAN ACCESSORIES
MODEL: JAMISON
SIZE: 5' X 5' WITH 16" SQ. OPENING
COLOR & FINISH: BRUSHED ALUMINUM
OR EQUIVALENT, SUBJECT TO STAFF REVIEW AND APPROVAL

6 TREE GRATE EXAMPLE
N.T.S.

PRODUCT INFORMATION

MANUFACTURER: LANDSCAPE FORMS INC.
431 LAWNDALE AVE.
KALAMAZOO, MI 49048
800.430.6209
LANDSCAPEFORMS.COM

MODEL: CATENA
COLOR & FINISH: POWDER COATED
OR EQUIVALENT, SUBJECT TO STAFF REVIEW AND APPROVAL

7 TABLE & CHAIRS EXAMPLE
N.T.S.

PRODUCT INFORMATION

MANUFACTURER: LANDSCAPE FORMS INC.
431 LAWNDALE AVE.
KALAMAZOO, MI 49048
800.430.6209
LANDSCAPEFORMS.COM

MODEL: SELECT
COLOR & FINISH: POWDER COATED
OR EQUIVALENT, SUBJECT TO STAFF REVIEW AND APPROVAL

8 TRASH & RECYCLE RECEPTACLE EXAMPLE
N.T.S.

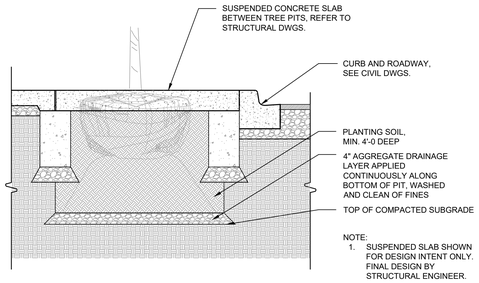

NOTE:
1. SUSPENDED SLAB SHOWN FOR DESIGN INTENT ONLY. FINAL DESIGN BY STRUCTURAL ENGINEER.

9 CONTINUOUS SOIL PANEL
1/2" = 1'-0"

SOLTESZ, INC.
ROCKVILLE OFFICE
2 Research Place, Suite 100
Rockville, MD 20850
P. 301.948.2750 F. 301.948.9067

www.solteszco.com

Engineering
Surveying
Planning
Environmental Sciences

NO.	REVISIONS	BY	DATE

MISS UTILITY NOTE

INFORMATION CONCERNING EXISTING UNDERGROUND UTILITIES WAS OBTAINED FROM AVAILABLE RECORDS. THE CONTRACTOR MUST DETERMINE THE EXACT LOCATION AND ELEVATION OF ALL EXISTING UTILITIES AND UTILITY CROSSINGS BY DIGGING TEST PITS BY HAND WELL IN ADVANCE OF THE START OF EXCAVATION. CONTACT "MISS UTILITY" AT 1-800-257-7777, 48 HOURS PRIOR TO THE START OF EXCAVATION. IF CLEARANCES ARE LESS THAN SHOWN ON THIS PLAN OR TWELVE (12) INCHES, WHICHEVER IS LESS, CONTACT THE ENGINEER AND THE UTILITY COMPANY BEFORE PROCEEDING WITH CONSTRUCTION. CLEARANCES LESS THAN NOTED MAY REQUIRE REVISIONS TO THIS PLAN.

APPLICANT / PROPERTY OWNER
PARK PLZ PROPERTY OWNER, LLC C/O MONDAY PROPERTIES
1000 WILSON BOULEVARD, SUITE 700
ARLINGTON, VA 22209
703-284-0200

CONTACT: TIM HELMIG
EMAIL: THELMIG@MONDAYRE.COM

ARCHITECT
GENSLER
1 EAST PRATT STREET, SUITE 202
BALTIMORE, MD 21202
410-539-8776

CONTACT: PETER STUBB
EMAIL: PETER_STUBB@GENSLER.COM

LANDSCAPE ARCHITECT
MAHAN RYKIEL ASSOCIATES
3300 CLIPPER MILL ROAD
BALTIMORE, MD 21211
410-235-6001

CONTACT: ELAINE KU
EMAIL: EKU@MAHANRYKIEL.COM

ATTORNEY
LERCH, EARLY & BREWER, CHTD
7600 WISCONSIN AVENUE, SUITE 700
BETHESDA, MD 20814
301-841-3832

CONTACT: PATRICIA HARRIS
EMAIL: PAHARRIS@LERCHEARLY.COM

PROFESSIONAL CERTIFICATION
I HEREBY CERTIFY THAT THESE DOCUMENTS WERE PREPARED OR APPROVED BY ME, AND THAT I AM A DULY LICENSED PROFESSIONAL LANDSCAPE ARCHITECT UNDER THE LAWS OF THE STATE OF MARYLAND.
LICENSE NO.___3429_____ EXPIRATION DATE: 09/26/2025

STATE OF MARYLAND · JINGPENG GU · 3429 · LANDSCAPE ARCHITECT

HARDSCAPE DETAILS

SITE PLAN
PARK PLAZA
HARDSCAPE DETAILS
ROCKVILLE (4th) ELECTION DISTRICT, MONTGOMERY COUNTY, MARYLAND

WSSC 200' SHEET: 221NW09	ZONING CATEGORY: MXE
SITE DATUM HORIZONTAL: ____ VERTICAL: ____	TAX MAP: FS62, 0000
CAD FILE: AS SHOWN	DATE: 09/23/2025; DESIGNED: JS; TECHNICIAN: JS; CHECKED: JDS; CAD STD'S. VERSION: ORD / NCS
SHEET L-5 OF L-6	
PROJECT NO. 4290-00-00	

The original of this drawing document was prepared by Soltesz, Inc. (SOLTESZ). If this document was not obtained directly from SOLTESZ and/or it was transmitted electronically, SOLTESZ cannot guarantee that unauthorized changes and / or alterations were not made by others. If verification of the information contained hereon is needed, contact should be made directly with SOLTESZ. SOLTESZ makes no warranties, express or implied, concerning the accuracy of any information that has been transmitted by electronic means.

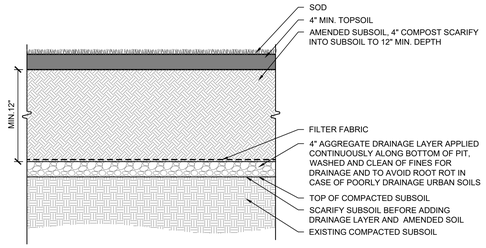

1 TURF/ LAWN
3/4"=1'-0"

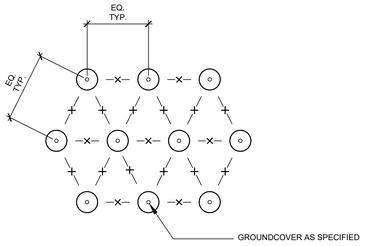

2 GROUNDCOVER SPACING
1"=1'-0"

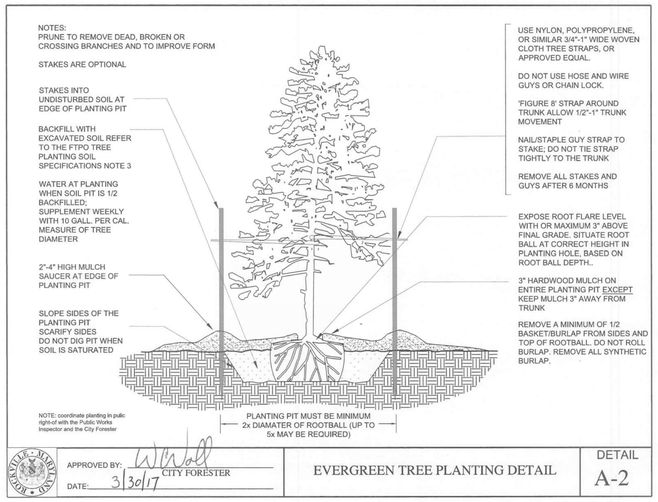

3 EVERGREEN TREE PLANTING (TYPICAL)
N.T.S.

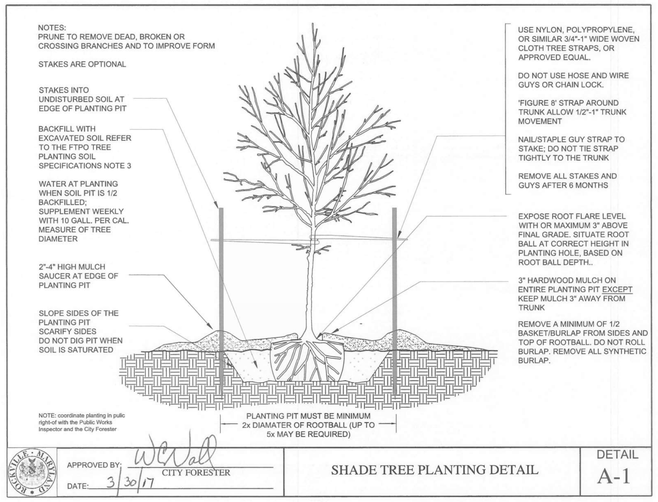

4 SHADE TREE PLANTING (TYPICAL)
N.T.S.

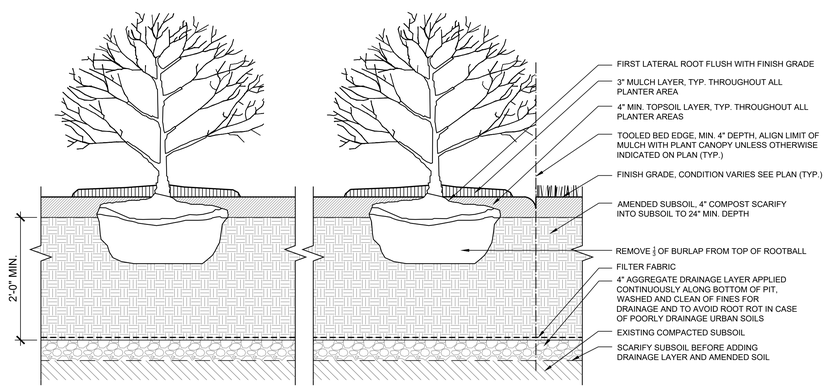

5 SHRUBS PLANTING
1/2"=1'-0"

SOLTESZ, INC.
ROCKVILLE OFFICE
2 Research Place, Suite 100
Rockville, MD 20850
P. 301.948.2750 F. 301.948.9067
www.solteszco.com
Engineering
Surveying
Planning
Environmental Sciences

NO.	REVISIONS	BY	DATE

MISS UTILITY NOTE
INFORMATION CONCERNING EXISTING UNDERGROUND UTILITIES WAS OBTAINED FROM AVAILABLE RECORDS. THE CONTRACTOR MUST DETERMINE THE EXACT LOCATION AND ELEVATION OF ALL EXISTING UTILITIES AND UTILITY CROSSINGS BY DIGGING TEST PITS BY HAND WELL IN ADVANCE OF THE START OF EXCAVATION. CONTACT "MISS UTILITY" AT 1-800-257-7777, 48 HOURS PRIOR TO THE START OF EXCAVATION. IF CLEARANCES ARE LESS THAN SHOWN ON THIS PLAN OR TWELVE (12) INCHES, WHICHEVER IS LESS, CONTACT THE ENGINEER AND THE UTILITY COMPANY BEFORE PROCEEDING WITH CONSTRUCTION. CLEARANCES LESS THAN NOTED MAY REQUIRE REVISIONS TO THIS PLAN.

APPLICANT / PROPERTY OWNER
PARK PLZ PROPERTY OWNER, LLC C/O MONDAY PROPERTIES
1000 WILSON BOULEVARD, SUITE 700
ARLINGTON, VA 22209
703-284-0200
CONTACT: TIM HELMIG
EMAIL: THELMIG@MONDAYRE.COM

ARCHITECT
GENSLER
1 EAST PRATT STREET, SUITE 202
BALTIMORE, MD 21202
410-539-8776
CONTACT: PETER STUBB
EMAIL: PETER_STUBB@GENSLER.COM

LANDSCAPE ARCHITECT
MAHAN RYKIEL ASSOCIATES
3300 CLIPPER MILL ROAD
BALTIMORE, MD 21211
410-235-6001
CONTACT: ELAINE KU
EMAIL: EKU@MAHANRYKIEL.COM

ATTORNEY
LERCH, EARLY & BREWER, CHTD
7600 WISCONSIN AVENUE, SUITE 700
BETHESDA, MD 20814
301-841-3832
CONTACT: PATRICIA HARRIS
EMAIL: PAHARRIS@LERCHEARLY.COM

PROFESSIONAL CERTIFICATION
I HEREBY CERTIFY THAT THESE DOCUMENTS WERE PREPARED OR APPROVED BY ME, AND THAT I AM A DULY LICENSED PROFESSIONAL LANDSCAPE ARCHITECT UNDER THE LAWS OF THE STATE OF MARYLAND. LICENSE NO.__3429___ EXPIRATION DATE: 09/26/2025

STATE OF MARYLAND · JINGPENG GU · 3429 · LANDSCAPE ARCHITECT

PLANTING DETAILS

SITE PLAN
PARK PLAZA
PLANTING DETAILS

ROCKVILLE (4th) ELECTION DISTRICT, MONTGOMERY COUNTY, MARYLAND

WSSC 200' SHEET: 221NW09	ZONING CATEGORY: MXE
SITE DATUM HORIZONTAL: ___ VERTICAL: ___	TAX MAP: FS62, 0000
24" x 36": AS SHOWN	DATE: 09/23/2025; DESIGNED: JS; TECHNICIAN: JS; CHECKED: JDS; CAD STD'S. VERSION: ORD / NCS
SHEET L-6 OF L-6	
PROJECT NO. 4290-00-00	

JSchwartz

Community Planning & Development Services
Received
October 13, 2025

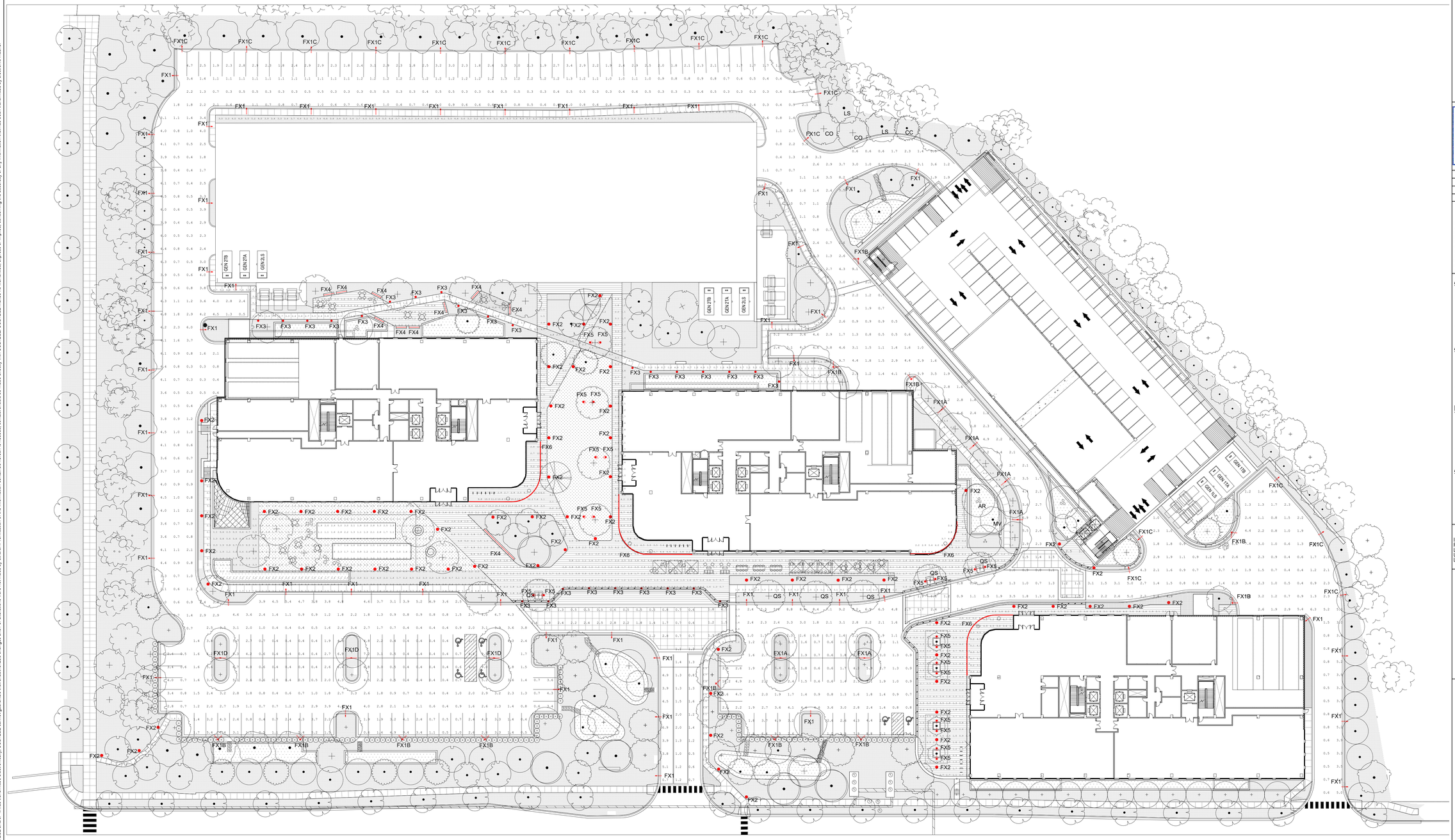

Calculation Summary				
Label	**Avg**	**Max**	**Min**	**Avg/Min**
Pathway - near Parking - Phase 1	2.69	8.0	0.8	3.36
Pathway - near Parking - Phase 3	2.78	5.5	1.1	2.53
Building Canopy A1 - Phase 1	4.39	5.3	2.6	1.69
Building Canopy A2 - Phase 3	4.31	7.6	2.2	1.96
Building Canopy A3 - Phase 2	7.50	18.6	2.2	3.41
Driveway Entry - Phase 3	2.14	7.5	0.5	4.28
Driveway NW - Phase 2	1.64	6.0	0.3	5.47
Drvieway - Phase 1	2.49	9.7	0.4	6.23
Parking - Phase 1	2.75	10.2	0.6	4.58
Parking - Phase 3	2.52	9.5	0.4	6.30
Pathway A2 - Phase 3	5.21	7.9	2.1	2.48
Pathway A2 to Garage - Phase 3	3.30	7.8	0.8	4.13
Pathway A3 to A2 - Phase 3	2.64	10.3	0.7	3.77
Pathway Center - Phase 3	2.73	19.8	0.5	5.46
Pathway Ext Garage - Phase 3	4.27	6.8	1.5	2.85
Pathway New Garage - Phase 1	2.78	5.0	1.5	1.85
Plaza A1 - Phase 1	2.99	7.1	0.5	5.98
Pathway A3 - Phase 2	4.04	24.8	0.7	5.77
Driveway - Phase 1 A1	2.27	7.4	0.4	5.68
Driveway - Phase 1 A1 to Garage	2.68	9.7	0.5	5.36

SOLTESZ, INC.
ROCKVILLE OFFICE
2 Research Place, Suite 100
Rockville, MD 20850
P. 301.948.2750 F. 301.948.9067

www.solteszco.com

Engineering
Surveying
Planning
Environmental Sciences

NO.	REVISIONS	BY	DATE

MISS UTILITY NOTE

INFORMATION CONCERNING EXISTING UNDERGROUND UTILITIES WAS OBTAINED FROM AVAILABLE RECORDS. THE CONTRACTOR MUST DETERMINE THE EXACT LOCATION AND ELEVATION OF ALL EXISTING UTILITIES AND UTILITY CROSSINGS BY DIGGING TEST PITS BY HAND WELL IN ADVANCE OF THE START OF EXCAVATION. CONTACT "MISS UTILITY" AT 1-800-257-7777, 48 HOURS PRIOR TO THE START OF EXCAVATION. IF CLEARANCES ARE LESS THAN SHOWN ON THIS PLAN OR TWELVE (12) INCHES, WHICHEVER IS LESS, CONTACT THE ENGINEER AND THE UTILITY COMPANY BEFORE PROCEEDING WITH CONSTRUCTION. CLEARANCES LESS THAN NOTED MAY REQUIRE REVISIONS TO THIS PLAN.

APPLICANT / PROPERTY OWNER

PARK PLZ PROPERTY OWNER, LLC C/O MONDAY PROPERTIES
1000 WILSON BOULEVARD, SUITE 700
ARLINGTON, VA 22209
703-284-0200

CONTACT: TIM HELMIG
EMAIL: THELMIG@MONDAYRE.COM

ARCHITECT

GENSLER
1 EAST PRATT STREET, SUITE 202
BALTIMORE, MD 21202
410-539-8776

CONTACT: PETER STUBB
EMAIL: PETER_STUBB@GENSLER.COM

LANDSCAPE ARCHITECT

MAHAN RYKIEL ASSOCIATES
3300 CLIPPER MILL ROAD
BALTIMORE, MD 21211
410-235-6001

CONTACT: ELAINE KU
EMAIL: EKU@MAHANRYKIEL.COM

ATTORNEY

LERCH, EARLY & BREWER, CHTD
7600 WISCONSIN AVENUE, SUITE 700
BETHESDA, MD 20814
301-841-3832

CONTACT: PATRICIA HARRIS
EMAIL: PAHARRIS@LERCHEARLY.COM

PROFESSIONAL CERTIFICATION

I HEREBY CERTIFY THAT THESE DOCUMENTS WERE PREPARED OR APPROVED BY ME, AND THAT I AM A DULY LICENSED PROFESSIONAL LANDSCAPE ARCHITECT UNDER THE LAWS OF THE STATE OF MARYLAND. LICENSE NO.__3429____ EXPIRATION DATE: 09/26/2025

PLANTING DETAILS

SITE PLAN
PARK PLAZA
PLANTING DETAILS

ROCKVILLE (4th) ELECTION DISTRICT, MONTGOMERY COUNTY, MARYLAND

WSSC 200' SHEET: 221NW09	ZONING CATEGORY: MXE
SITE DATUM HORIZONTAL: ____ VERTICAL: ____	TAX MAP: FS62, 0000
SCALE: AS SHOWN	DATE: 10/01/2025; DESIGNED: MD; TECHNICIAN: AR; CHECKED: ORD / NCS; CAD STD'S. VERSION:
SHEET LL-1 OF LL-4	
PROJECT NO. 4290-00-00	

The original of this drawing document was prepared by Soltesz, Inc. (SOLTESZ). If this document was not obtained directly from SOLTESZ and/or it was transmitted electronically, SOLTESZ cannot guarantee that unauthorized changes and / or alterations were not made by others. If verification of the information contained hereon is needed, contact should be made directly with SOLTESZ. SOLTESZ makes no warranties, express or implied, concerning the accuracy of any information that has been transmitted by electronic means.

REFERENCE GRID A B C D E F G H I J K L M N O

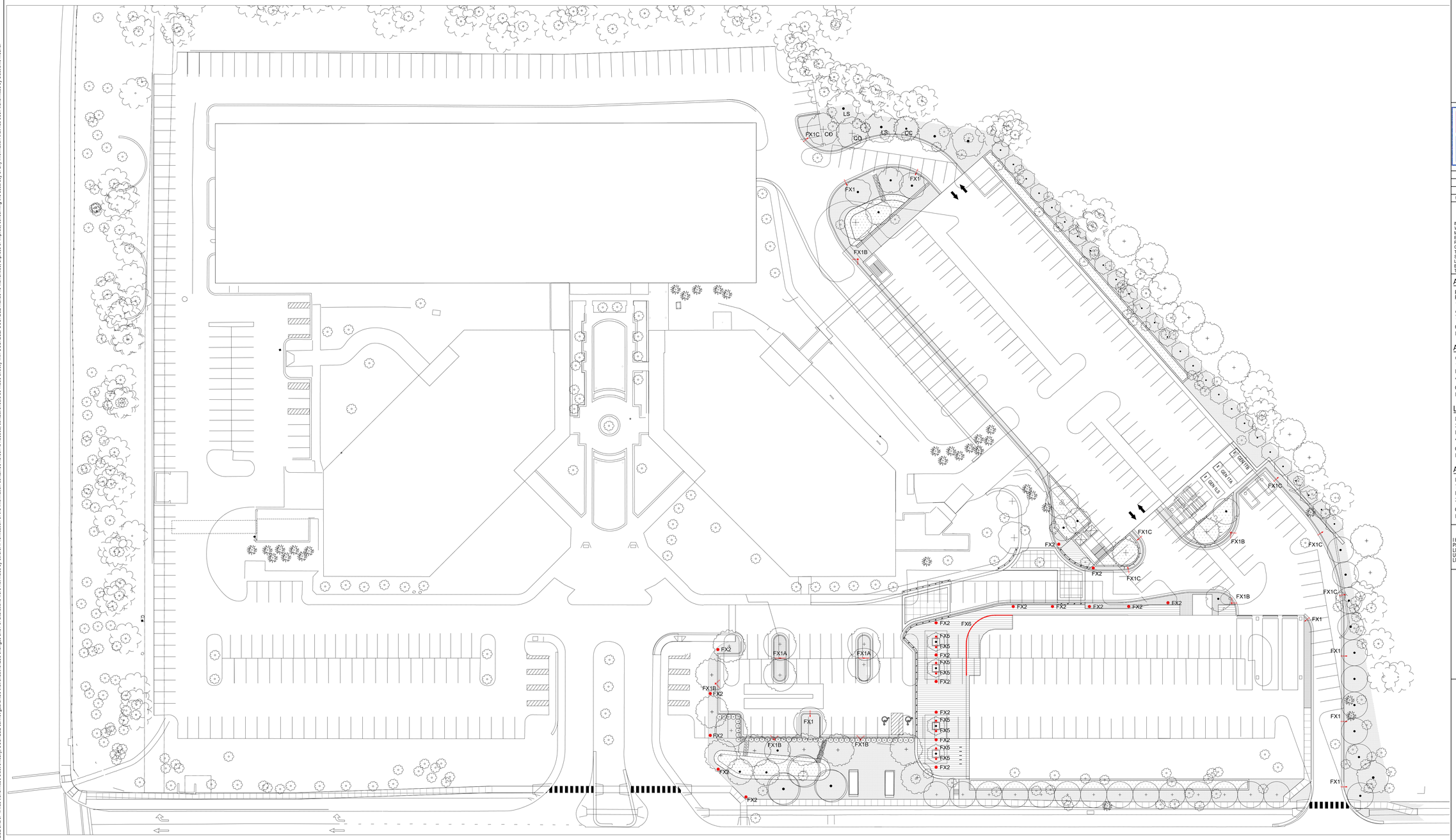

SOLTESZ, INC.

ROCKVILLE OFFICE
2 Research Place, Suite 100
Rockville, MD 20850
P. 301.948.2750 F. 301.948.9067

www.solteszco.com

Engineering
Surveying
Planning
Environmental Sciences

NO.	REVISIONS	BY	DATE

MISS UTILITY NOTE

INFORMATION CONCERNING EXISTING UNDERGROUND UTILITIES WAS OBTAINED FROM AVAILABLE RECORDS. THE CONTRACTOR MUST DETERMINE THE EXACT LOCATION AND ELEVATION OF ALL EXISTING UTILITIES AND UTILITY CROSSINGS BY DIGGING TEST PITS BY HAND, WELL IN ADVANCE OF THE START OF EXCAVATION. CONTACT "MISS UTILITY" AT 1-800-257-7777, 48 HOURS PRIOR TO THE START OF EXCAVATION. IF CLEARANCES ARE LESS THAN SHOWN ON THIS PLAN OR TWELVE (12) INCHES, WHICHEVER IS LESS, CONTACT THE ENGINEER AND THE UTILITY COMPANY BEFORE PROCEEDING WITH CONSTRUCTION. CLEARANCES LESS THAN NOTED MAY REQUIRE REVISIONS TO THIS PLAN.

APPLICANT / PROPERTY OWNER

PARK PLZ PROPERTY OWNER, LLC C/O MONDAY PROPERTIES
1000 WILSON BOULEVARD, SUITE 700
ARLINGTON, VA 22209
703-284-0200

CONTACT: TIM HELMIG
EMAIL: THELMIG@MONDAYRE.COM

ARCHITECT

GENSLER
1 EAST PRATT STREET, SUITE 202
BALTIMORE, MD 21202
410-539-8776

CONTACT: PETER STUBB
EMAIL: PETER_STUBB@GENSLER.COM

LANDSCAPE ARCHITECT

MAHAN RYKIEL ASSOCIATES
3300 CLIPPER MILL ROAD
BALTIMORE, MD 21211
410-235-6001

CONTACT: ELAINE KU
EMAIL: EKU@MAHANRYKIEL.COM

ATTORNEY

LERCH, EARLY & BREWER, CHTD
7600 WISCONSIN AVENUE, SUITE 700
BETHESDA, MD 20814
301-841-3832

CONTACT: PATRICIA HARRIS
EMAIL: PAHARRIS@LERCHEARLY.COM

PROFESSIONAL CERTIFICATION

I HEREBY CERTIFY THAT THESE DOCUMENTS WERE PREPARED OR APPROVED BY ME, AND THAT I AM A DULY LICENSED PROFESSIONAL LANDSCAPE ARCHITECT UNDER THE LAWS OF THE STATE OF MARYLAND. LICENSE NO.: 3429 EXPIRATION DATE: 09/26/2025

PLANTING DETAILS

SITE PLAN
PARK PLAZA
PLANTING DETAILS

ROCKVILLE (4th) ELECTION DISTRICT, MONTGOMERY COUNTY, MARYLAND

WSSC 200' SHEET: 221NW09	ZONING CATEGORY: MXE
SITE DATUM HORIZONTAL: ____ VERTICAL: ____	TAX MAP: FS62, 0000
GRAPHIC SCALE: AS SHOWN	DATE: 10/01/2025
	DESIGNED: MD
	TECHNICIAN:
SHEET LL-2 OF LL-4	CHECKED: AR
	CAD STD'S. VERSION: ORD / NCS
PROJECT NO. 4290-00-00	

The original of this drawing document was prepared by Soltesz, Inc. (SOLTESZ). If this document was not obtained directly from SOLTESZ and/or it was transmitted electronically, SOLTESZ cannot guarantee that unauthorized changes and / or alterations were not made by others. If verification of the information contained hereon is needed, contact should be made directly with SOLTESZ. SOLTESZ makes no warranties, express or implied, concerning the accuracy of any information that has been transmitted by electronic means.

The original of this drawing document was prepared by Soltesz, Inc. (SOLTESZ). If this document was not obtained directly from SOLTESZ and/or it was transmitted electronically, SOLTESZ cannot guarantee that unauthorized changes and / or alterations were not made by others. If verification of the information contained hereon is needed, contact should be made directly with SOLTESZ. SOLTESZ makes no warranties, express or implied, concerning the accuracy of any information that has been transmitted by electronic means.

REFERENCE GRID A B C D E F G H I J K L M N O

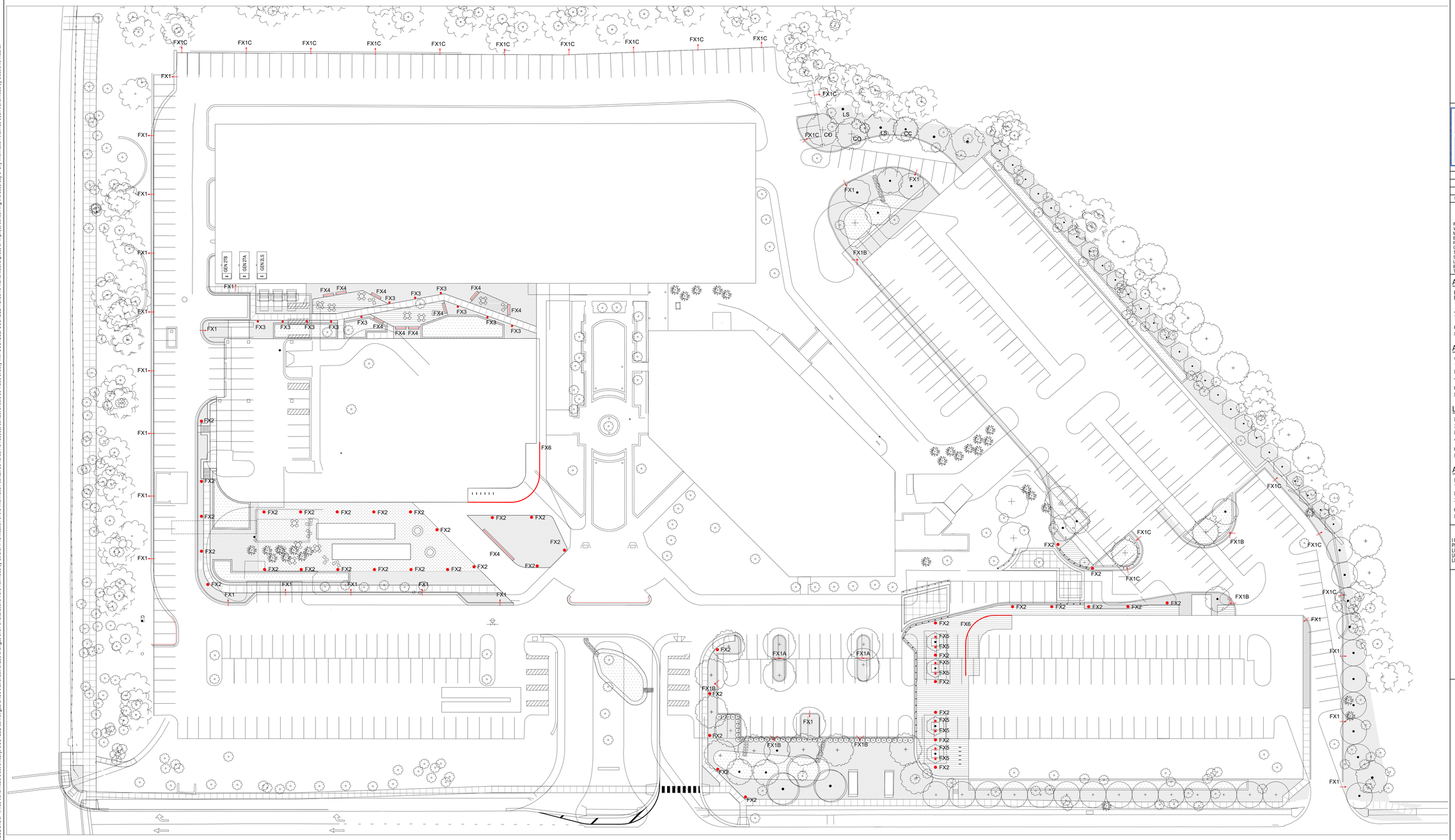

SOLTESZ, INC.
ROCKVILLE OFFICE
2 Research Place, Suite 100
Rockville, MD 20850
P. 301.948.2750 F. 301.948.9067
www.solteszco.com
Engineering
Surveying
Planning
Environmental Sciences

NO.	REVISIONS	BY	DATE

MISS UTILITY NOTE

INFORMATION CONCERNING EXISTING UNDERGROUND UTILITIES WAS OBTAINED FROM AVAILABLE RECORDS. THE CONTRACTOR MUST DETERMINE THE EXACT LOCATION AND ELEVATION OF ALL EXISTING UTILITIES AND UTILITY CROSSINGS BY DIGGING TEST PITS BY HAND WELL IN ADVANCE OF THE START OF EXCAVATION. CONTACT "MISS UTILITY" AT 1-800-257-7777, 48 HOURS PRIOR TO THE START OF EXCAVATION. IF CLEARANCES ARE LESS THAN SHOWN ON THIS PLAN OR TWELVE (12) INCHES, WHICHEVER IS LESS, CONTACT THE ENGINEER AND THE UTILITY COMPANY BEFORE PROCEEDING WITH CONSTRUCTION. CLEARANCES LESS THAN NOTED MAY REQUIRE REVISIONS TO THIS PLAN.

APPLICANT / PROPERTY OWNER

PARK PLZ PROPERTY OWNER, LLC C/O MONDAY PROPERTIES
1000 WILSON BOULEVARD, SUITE 700
ARLINGTON, VA 22209
703-284-0200

CONTACT: TIM HELMIG
EMAIL: THELMIG@MONDAYRE.COM

ARCHITECT

GENSLER
1 EAST PRATT STREET, SUITE 202
BALTIMORE, MD 21202
410-539-8776

CONTACT: PETER STUBB
EMAIL: PETER_STUBB@GENSLER.COM

LANDSCAPE ARCHITECT

MAHAN RYKIEL ASSOCIATES
3300 CLIPPER MILL ROAD
BALTIMORE, MD 21211
410-235-6001

CONTACT: ELAINE KU
EMAIL: EKU@MAHANRYKIEL.COM

ATTORNEY

LERCH, EARLY & BREWER, CHTD
7600 WISCONSIN AVENUE, SUITE 700
BETHESDA, MD 20814
301-841-3832

CONTACT: PATRICIA HARRIS
EMAIL: PAHARRIS@LERCHEARLY.COM

PROFESSIONAL CERTIFICATION

I HEREBY CERTIFY THAT THESE DOCUMENTS WERE PREPARED OR APPROVED BY ME, AND THAT I AM A DULY LICENSED PROFESSIONAL LANDSCAPE ARCHITECT UNDER THE LAWS OF THE STATE OF MARYLAND. LICENSE NO.: 3429 EXPIRATION DATE: 09/26/2025

PLANTING DETAILS

SITE PLAN
PARK PLAZA
PLANTING DETAILS

ROCKVILLE (4th) ELECTION DISTRICT, MONTGOMERY COUNTY, MARYLAND

WSSC 200' SHEET: 221NW09	ZONING CATEGORY: MXE
SITE DATUM HORIZONTAL: ____ VERTICAL: ____	TAX MAP: FS62, 0000
24" 36" 42" AS SHOWN	DATE: 10/01/2025 DESIGNED: MD TECHNICIAN: CHECKED: AR CAD STD'S. VERSION: ORD / NCS
SHEET LL-3 OF LL-4	
PROJECT NO. 4290-00-00	

LIGHTING SCHEDULE

TYPE	SYMBOL	DESCRIPTION	MANUFACTURER	NAME	LUMENS	WATTS
FX1		15 ' POLE MTD. SINGLE HEAD TYPE II FIXTURE	LIGMAN #UDE-20001-T2-W30-FINISH -120/277V-DIM OR APPROVED EQUAL	DENVER	3,543	54W
FX1A		15' POLE MTD. DOUBLE HEADS @ 180 DEG TYPE III FIXTURE	LIGMAN #UDE-20011-T3-W30-FINISH -120/277V-DIM OR APPROVED EQUAL	DENVER	7,146	108W
FX1B		15' POLE MTD. DOUBLE HEADS @ 90 DEG TYPE III FIXTURE	LIGMAN #UDE-20021-T3-W30-FINISH -120/277V-DIM OR APPROVED EQUAL	DENVER	7,146	108W
FX1C		15' POLE MTD. SINGLE HEAD TYPE III FIXTURE	LIGMAN #UDE-20001-T3-W30-FINISH -120/277V-DIM OR APPROVED EQUAL	DENVER	3,573	54W
FX1D		15' POLE MTD. DOUBLE HEADS @ 180 DEG TYPE III FIXTURE	LIGMAN #UDE-20012-T3-W30-FINISH -120/277V-DIM OR APPROVED EQUAL	DENVER	14,954	164W
FX2		12' LIGHT COLUMN WITH SYMMETRIC DISTRIBUTION	BEGA #B84064-K3-FINISH OR APPROVED EQUAL	B84064	2,349	48W
FX3		BOLLARD WITH SYMMETRIC DISTRIBUTION	BEGA #84061-K3-FINISH OR APPROVED EQUAL	B84061	1,374	23W
FX4		CONT. LINEAR LIGHT INTEGRATED IN UNDER BENCH DETAIL	QTRAN #ALTA-03-SW-4.0-30-ENC-T L-**-**-**-**-**-**-SST-FI NISH-LENGTH PER LAYOUTS OR APPROVED EQUAL	ALTA	228	4W/LF
FX5		GROUND MTD. ADJUSTABLE TREE ACCENT FLOODLIGHT	BK #B-NSII-LED-E65-WFL-A9- FINISH-12-11 OR APPROVED EQUAL	NITE STAR II	409	7W
FX6		SURFACE MTD. CONT. FLEXIBLE LINEAR UPLIGHT INTEGRATED IN ARCHITECTURAL COVE	QTRAN #KURV-BK-SW-HE-PPS-FT- WET-30-VHO-ENC/TL-**-** *-**-BK-LENGTH PER LAYOUTS OR APPROVED EQUAL	KURV	500	6W/LF



FX1/FX1C



FX1A



FX1B



FX1D



FX2

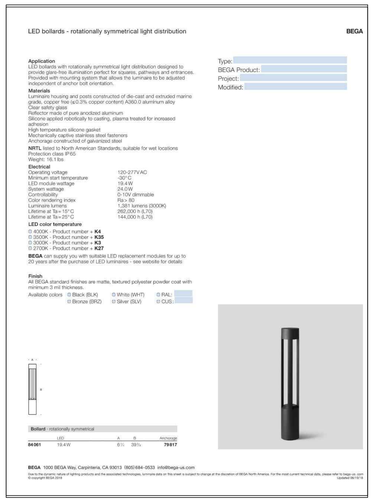

FX3

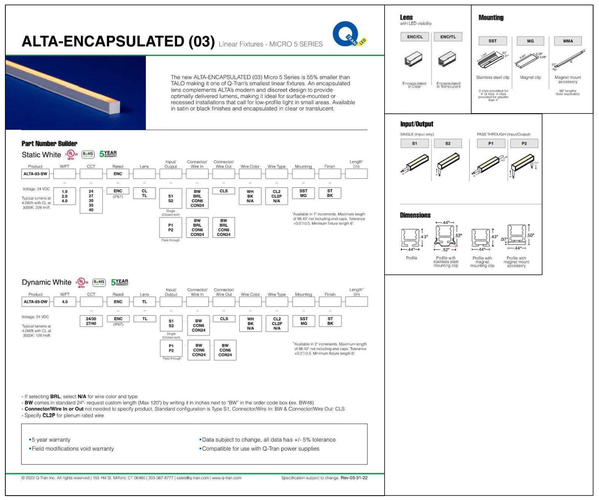

FX4

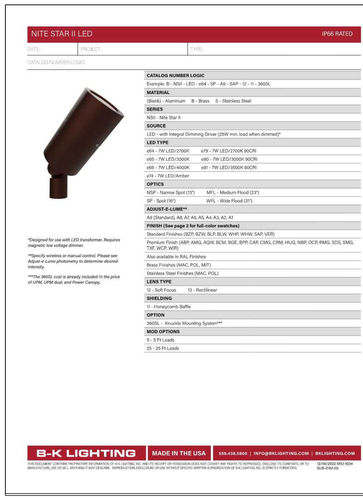

FX5

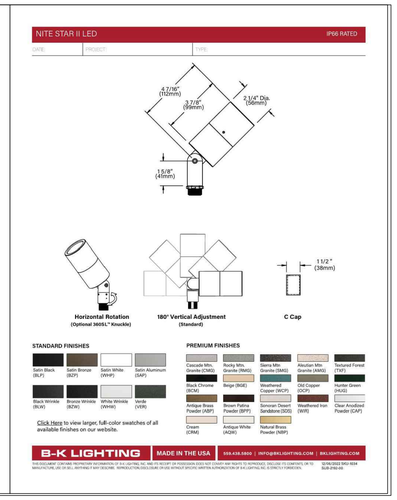

FX5

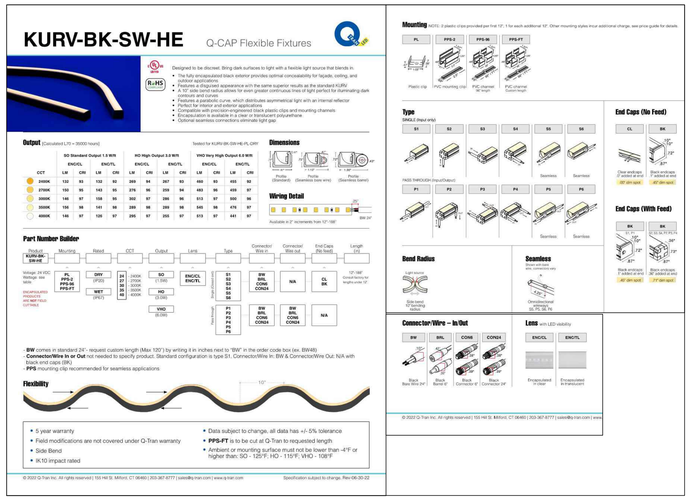

FX6

SOLTESZ, INC.
ROCKVILLE OFFICE
2 Research Place, Suite 100
Rockville, MD 20850
P. 301.948.2750 F. 301.948.9067
www.soltesz.com
Engineering
Surveying
Planning
Environmental Sciences

NO.	REVISIONS	BY	DATE

MISS UTILITY NOTE

INFORMATION CONCERNING EXISTING UNDERGROUND UTILITIES WAS OBTAINED FROM AVAILABLE RECORDS. THE CONTRACTOR MUST DETERMINE THE EXACT LOCATION AND ELEVATION OF ALL EXISTING UTILITIES AND UTILITY CROSSINGS BY DIGGING TEST PITS BY HAND, WELL IN ADVANCE OF THE START OF EXCAVATION. CONTACT "MISS UTILITY" AT 1-800-257-7777, 48 HOURS PRIOR TO THE START OF EXCAVATION. IF CLEARANCES ARE LESS THAN SHOWN ON THIS PLAN OR TWELVE (12) INCHES, WHICHEVER IS LESS, CONTACT THE ENGINEER AND THE UTILITY COMPANY BEFORE PROCEEDING WITH CONSTRUCTION. CLEARANCES LESS THAN NOTED MAY REQUIRE REVISIONS TO THIS PLAN.

APPLICANT / PROPERTY OWNER

PARK PLZ PROPERTY OWNER, LLC C/O MONDAY PROPERTIES
1000 WILSON BOULEVARD, SUITE 700
ARLINGTON, VA 22209
703-284-0200

CONTACT: TIM HELMIG
EMAIL: THELMIG@MONDAYRE.COM

ARCHITECT

GENSLER
1 EAST PRATT STREET, SUITE 202
BALTIMORE, MD 21202
410-539-8776

CONTACT: PETER STUBB
EMAIL: PETER_STUBB@GENSLER.COM

LANDSCAPE ARCHITECT

MAHAN RYKIEL ASSOCIATES
3300 CLIPPER MILL ROAD
BALTIMORE, MD 21211
410-235-6001

CONTACT: ELAINE KU
EMAIL: EKU@MAHANRYKIEL.COM

ATTORNEY

LERCH, EARLY & BREWER, CHTD
7600 WISCONSIN AVENUE, SUITE 700
BETHESDA, MD 20814
301-841-3832

CONTACT: PATRICIA HARRIS
EMAIL: PAHARRIS@LERCHEARLY.COM

PROFESSIONAL CERTIFICATION

I HEREBY CERTIFY THAT THESE DOCUMENTS WERE PREPARED OR APPROVED BY ME, AND THAT I AM A DULY LICENSED PROFESSIONAL LANDSCAPE ARCHITECT UNDER THE LAWS OF THE STATE OF MARYLAND. LICENSE NO. 3429 , EXPIRATION DATE: 09/26/2025

PLANTING DETAILS

SITE PLAN
PARK PLAZA
PLANTING DETAILS
ROCKVILLE (4th) ELECTION DISTRICT, MONTGOMERY COUNTY, MARYLAND

WSSC 200' SHEET: 221NW09	ZONING CATEGORY: MXE
SITE DATUM: HORIZONTAL: ____ VERTICAL: ____	TAX MAP: FS62, 0000
24 HR.	DATE: 10/01/2025
AS SHOWN	DESIGNED: MD
SHEET LL-4 OF LL-4	TECHNICIAN: AR; CHECKED: ; CAD STD'S. VERSION: ORD / NCS
PROJECT NO. 4290-00-00	

The original of this drawing document was prepared by Soltesz, Inc. (SOLTESZ). If this document was not obtained directly from SOLTESZ and/or it was transmitted electronically, SOLTESZ cannot guarantee that unauthorized changes and / or alterations were not made by others. Ill verification of the information contained hereon is needed, contact should be made directly with SOLTESZ. SOLTESZ makes no warranties, express or implied, concerning the accuracy of any information that has been transmitted by electronic means.

Community Planning & Development Services
Received
October 13, 2025

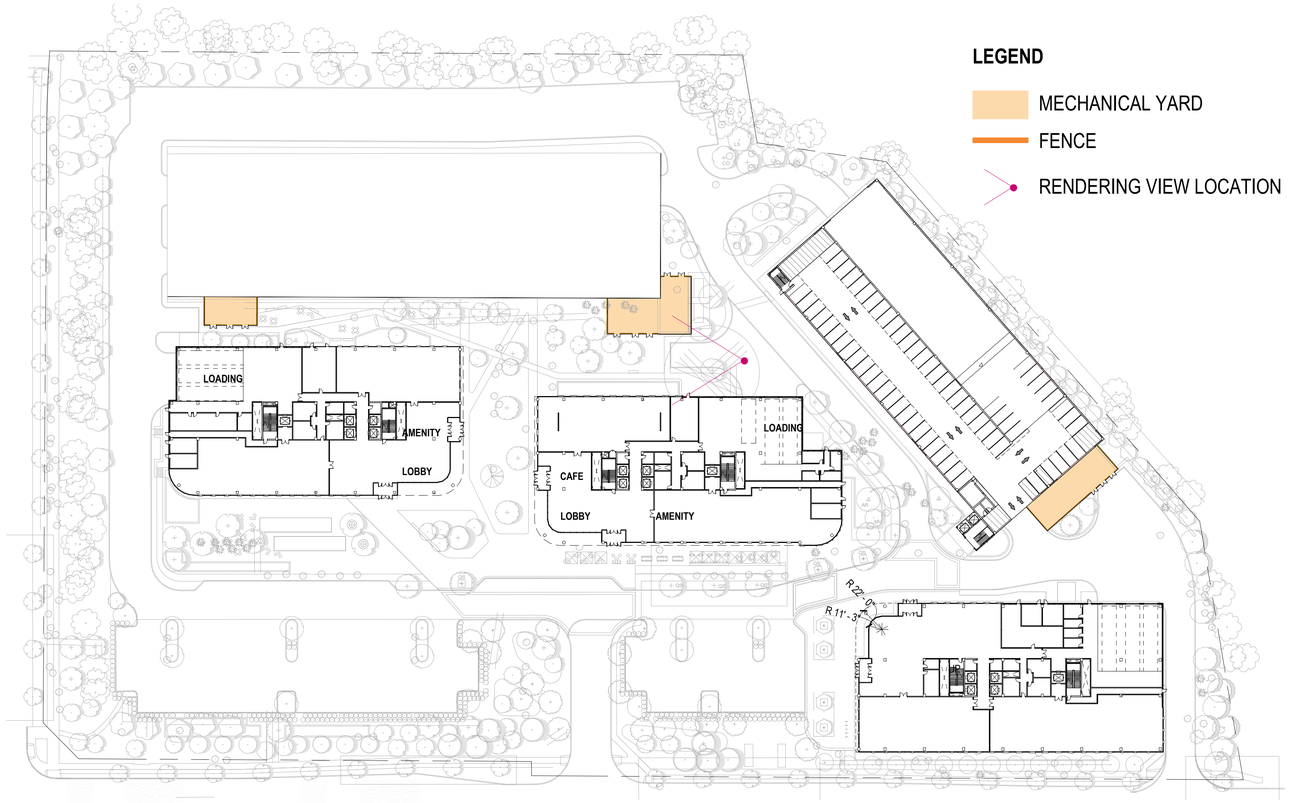

RENDERING VIEW

REFERENCE

SCREENING TO BE COMPATIBLE WITH BUILDING FACADE. MATERIAL PROPOSED: METAL SCREEN, PRECAST CONCRETE OR EQUIVALENT.

MONDAY PROPERTIES

PARK PLZ PROPERTY OWNER, LLC C/O
MONDAY PROPERTIES
1000 Wilson Boulevard
Suite 700
Arlington, VA 22209
United States
CONTACT: TIM HELMIG
Tel 703.284.0200
Email: thelmig@mondayre.com

PARK PLAZA

SITE PLAN

1000 WILSON BOULEVARD, SUITE 700
ARLINGOTN, VA 22209

Gensler

1 East Pratt Street
Suite 202
Baltimore, MD 21202
United States
Tel 410.539.8776
Fax 410.539.8741

SOLTESZ
2 Research Place,
Suite 100
Rockville, MD 20850
Tel 301.948.2750

Thornton Tomasetti
840 Gessner Road
Suite 540
Huston, TX 77024
Tel 405.818.2241

James Posey Associates
Engineering Your Vision
11155 Red Run Boulevard
Suite 310
Baltimore, MD 21117
Tel 410.265.6100

MAHAN RYKIEL ASSOCIATES INC
Whitehall Mill, 3300 Clipper Mill Road
Suite 200
Baltimore, MD 21211
Tel 410.235.6001

LIGHTING WORKSHOP
20 Jay Street
Suite 504
Brooklyn, NY 11201
Tel 413. 923.4117

△ Date	Description

Seal / Signature

NOT FOR CONSTRUCTION

Project Name
PARK PLAZA

Project Number
19.8027.000

Description
SITE PLAN - GROUND FLOOR -SCREEN

Scale
As indicated

A0-A0.100

© 2025 Gensler

9/30/2025 5:01:04 PM Autodesk Docs://019.8027.000 - Monday Properties Park Plaza/Architecture - 19.8027.000.rvt

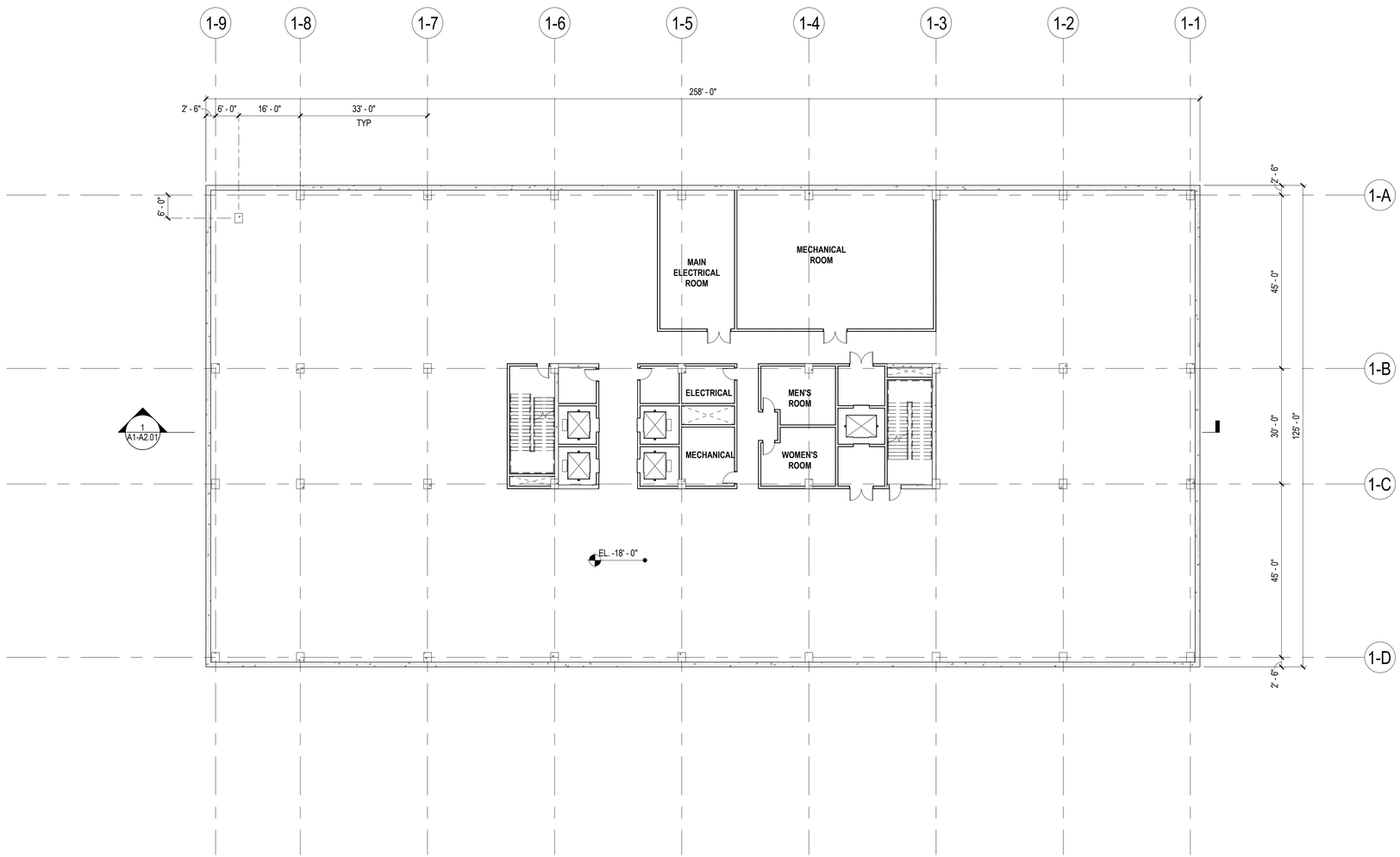

1 A1 - FLOOR PLAN - CELLAR
SCALE: 1/16" = 1'-0"

SHEET NOTES

GENERAL NOTES

KEY PLAN

MONDAY PROPERTIES

PARK PLZ PROPERTY OWNER, LLC C/O
MONDAY PROPERTIES
1000 Wilson Boulevard
Suite 700
Arlington, VA 22209
United States
CONTACT: TIM HELMIG
Tel 703.284.0200
Email: thelmig@mondayre.com

PARK PLAZA

SITE PLAN

1000 WILSON BOULEVARD, SUITE 700
ARLINGOTN, VA 22209

Gensler

1 East Pratt Street
Suite 202
Baltimore, MD 21202
United States
Tel 410.539.8776
Fax 410.539.8741

SOLTESZ
2 Research Place,
Suite 100
Rockville, MD 20850
Tel 301.948.2750

Thornton Tomasetti
840 Gessner Road
Suite 540
Huston, TX 77024
Tel 405.818.2241

James Posey Associates
Engineering Your Vision
11155 Red Run Boulevard
Suite 310
Baltimore, MD 21117
Tel 410.265.6100

MAHAN RYKIEL ASSOCIATES INC
Whitehall Mill, 3300 Clipper Mill Road
Suite 200
Baltimore, MD 21211
Tel 410.235.6001

LIGHTING WORKSHOP
20 Jay Street
Suite 504
Brooklyn, NY 11201
Tel 413. 923.4117

△ Date	Description

Seal / Signature

NOT FOR CONSTRUCTION

Project Name
PARK PLAZA

Project Number
19.8027.000

Description
A1 - FLOOR PLAN - CELLAR

Scale
1/16" = 1'-0"

A1-A1.100

© 2025 Gensler

9/30/2025 5:01:06 PM Autodesk Docs://019.8027.000 - Monday Properties Park Plaza/Architecture - 19.8027.000.rvt

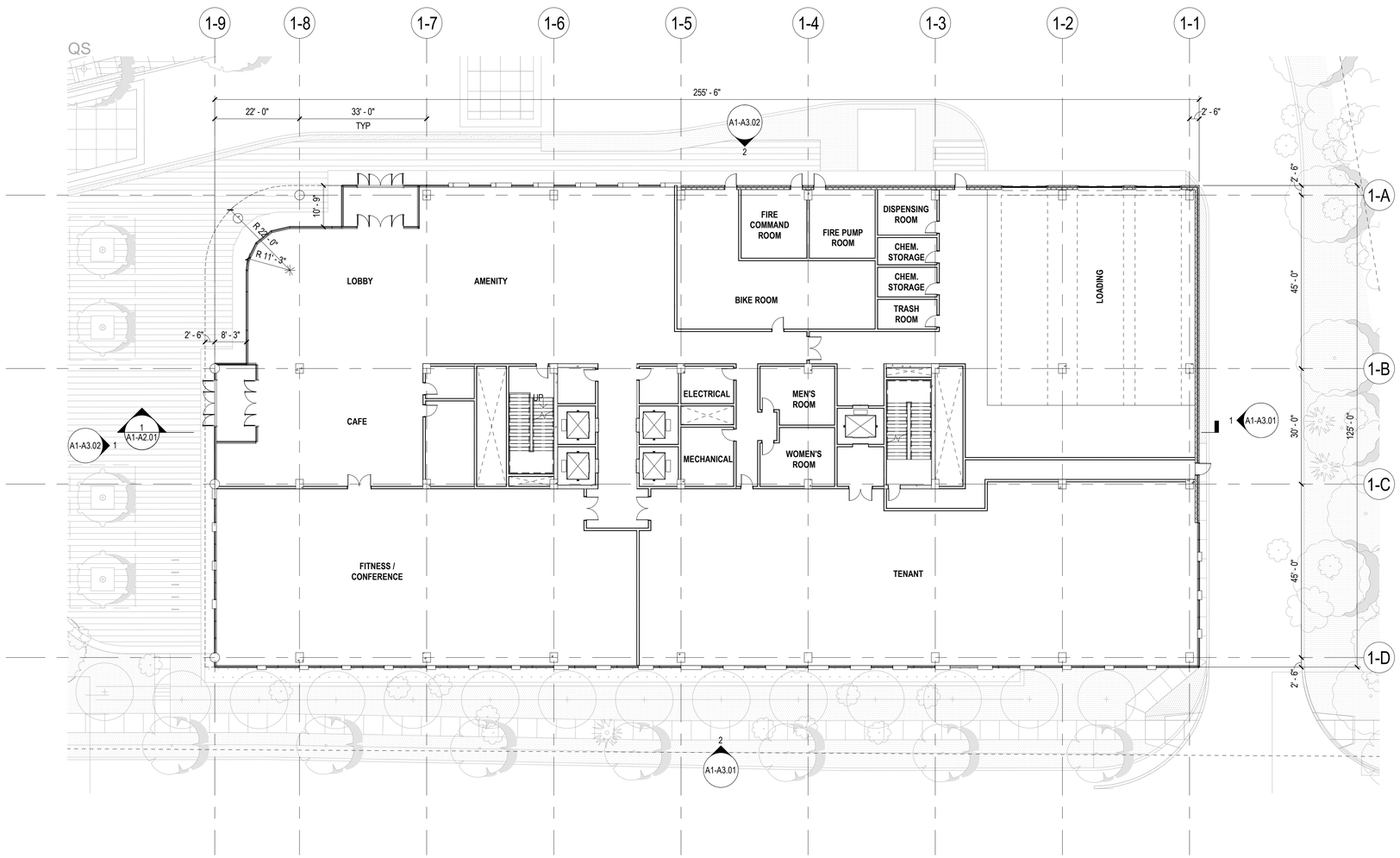

1 A1 - FLOOR PLAN - LEVEL 01
SCALE: 1/16" = 1'-0"

SHEET NOTES

1. INTERIOR TENANT / AMENITY DEMISING CONCEPTUAL AND SUBJECT TO CHANGE.

GENERAL NOTES

KEY PLAN

MONDAY PROPERTIES

PARK PLZ PROPERTY OWNER, LLC C/O
MONDAY PROPERTIES
1000 Wilson Boulevard
Suite 700
Arlington, VA 22209
United States
CONTACT: TIM HELMIG
Tel 703.284.0200
Email: thelmig@mondayre.com

PARK PLAZA

SITE PLAN

1000 WILSON BOULEVARD, SUITE 700
ARLINGOTN, VA 22209

Gensler

1 East Pratt Street
Suite 202
Baltimore, MD 21202
United States
Tel 410.539.8776
Fax 410.539.8741

SOLTESZ
2 Research Place,
Suite 100
Rockville, MD 20850
Tel 301.948.2750

Thornton Tomasetti
840 Gessner Road
Suite 540
Huston, TX 77024
Tel 405.818.2241

James Posey Associates
Engineering Your Vision
11155 Red Run Boulevard
Suite 310
Baltimore, MD 21117
Tel 410.265.6100

MAHAN RYKIEL ASSOCIATES INC
Whitehall Mill, 3300 Clipper Mill Road
Suite 200
Baltimore, MD 21211
Tel 410.235.6001

LIGHTING WORKSHOP
20 Jay Street
Suite 504
Brooklyn, NY 11201
Tel 413. 923.4117

△ Date	Description

Seal / Signature

NOT FOR CONSTRUCTION

Project Name
PARK PLAZA

Project Number
19.8027.000

Description
A1 - FLOOR PLAN - LEVEL 01

Scale
As indicated

A1-A1.101

© 2025 Gensler

9/30/2025 5:01:07 PM Autodesk Docs://019.8027.000 - Monday Properties Park Plaza/Architecture - 19.8027.000.rvt

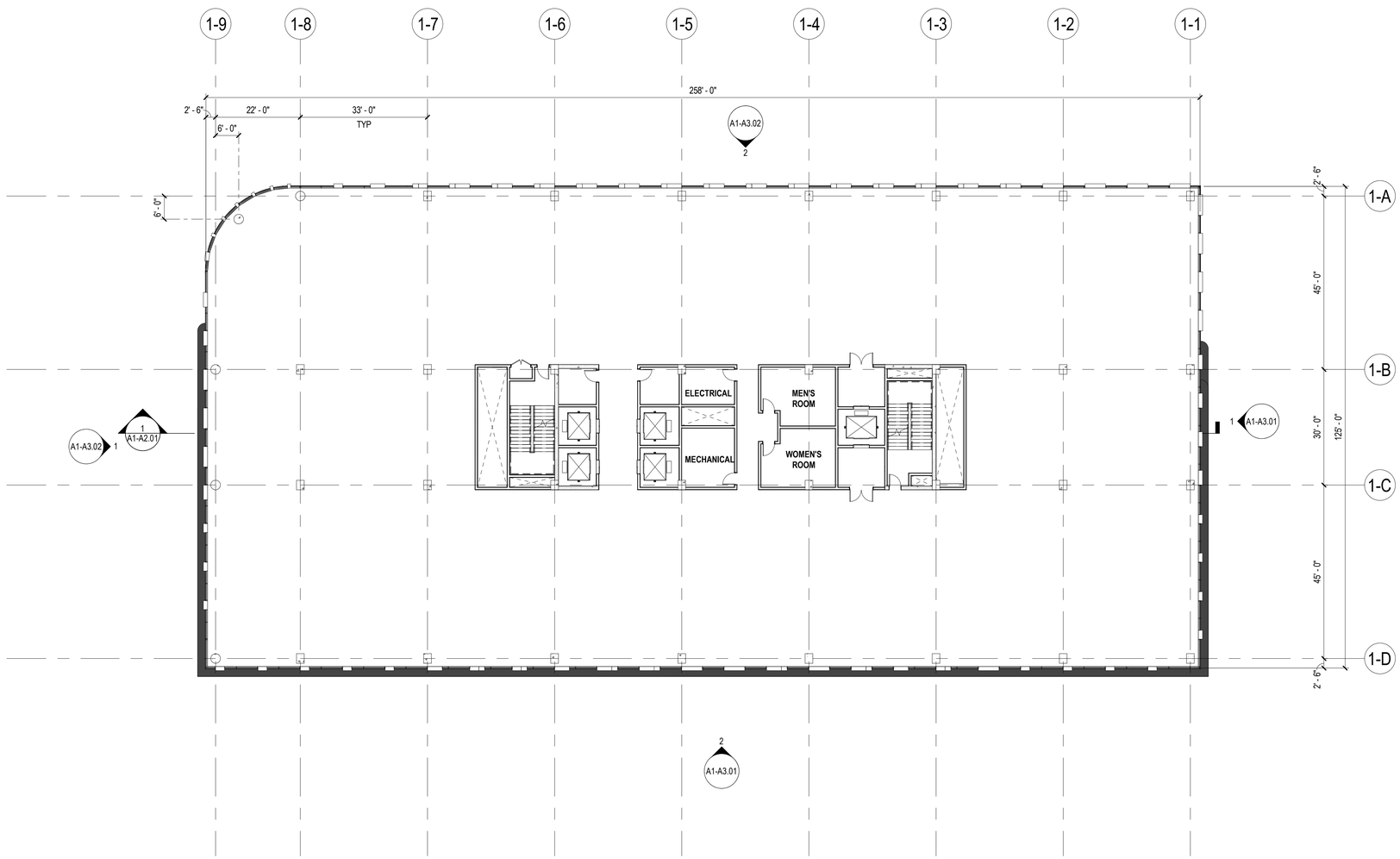

1 A1 - FLOOR PLAN - TYPICAL

SCALE: 1/16" = 1'-0"

SHEET NOTES

GENERAL NOTES

KEY PLAN

MONDAY PROPERTIES

PARK PLZ PROPERTY OWNER, LLC C/O
MONDAY PROPERTIES
1000 Wilson Boulevard
Suite 700
Arlington, VA 22209
United States
CONTACT: TIM HELMIG
Tel 703.284.0200
Email: thelmig@mondayre.com

PARK PLAZA

SITE PLAN

1000 WILSON BOULEVARD, SUITE 700
ARLINGOTN, VA 22209

Gensler

1 East Pratt Street
Suite 202
Baltimore, MD 21202
United States
Tel 410.539.8776
Fax 410.539.8741

SOLTESZ
2 Research Place,
Suite 100
Rockville, MD 20850
Tel 301.948.2750

Thornton Tomasetti
840 Gessner Road
Suite 540
Huston, TX 77024
Tel 405.818.2241

James Posey Associates
Engineering Your Vision
11155 Red Run Boulevard
Suite 310
Baltimore, MD 21117
Tel 410.265.6100

MAHAN RYKIEL ASSOCIATES INC
Whitehall Mill, 3300 Clipper Mill Road
Suite 200
Baltimore, MD 21211
Tel 410.235.6001

LIGHTING WORKSHOP
20 Jay Street
Suite 504
Brooklyn, NY 11201
Tel 413. 923.4117

△ Date	Description

Seal / Signature

NOT FOR CONSTRUCTION

Project Name

PARK PLAZA

Project Number

19.8027.000

Description

A1 - FLOOR PLAN - TYPICAL

Scale

1/16" = 1'-0"

A1-A1.104

© 2025 Gensler

9/30/2025 5:01:09 PM Autodesk Docs://019.8027.000 - Monday Properties Park Plaza/Architecture - 19.8027.000.rvt

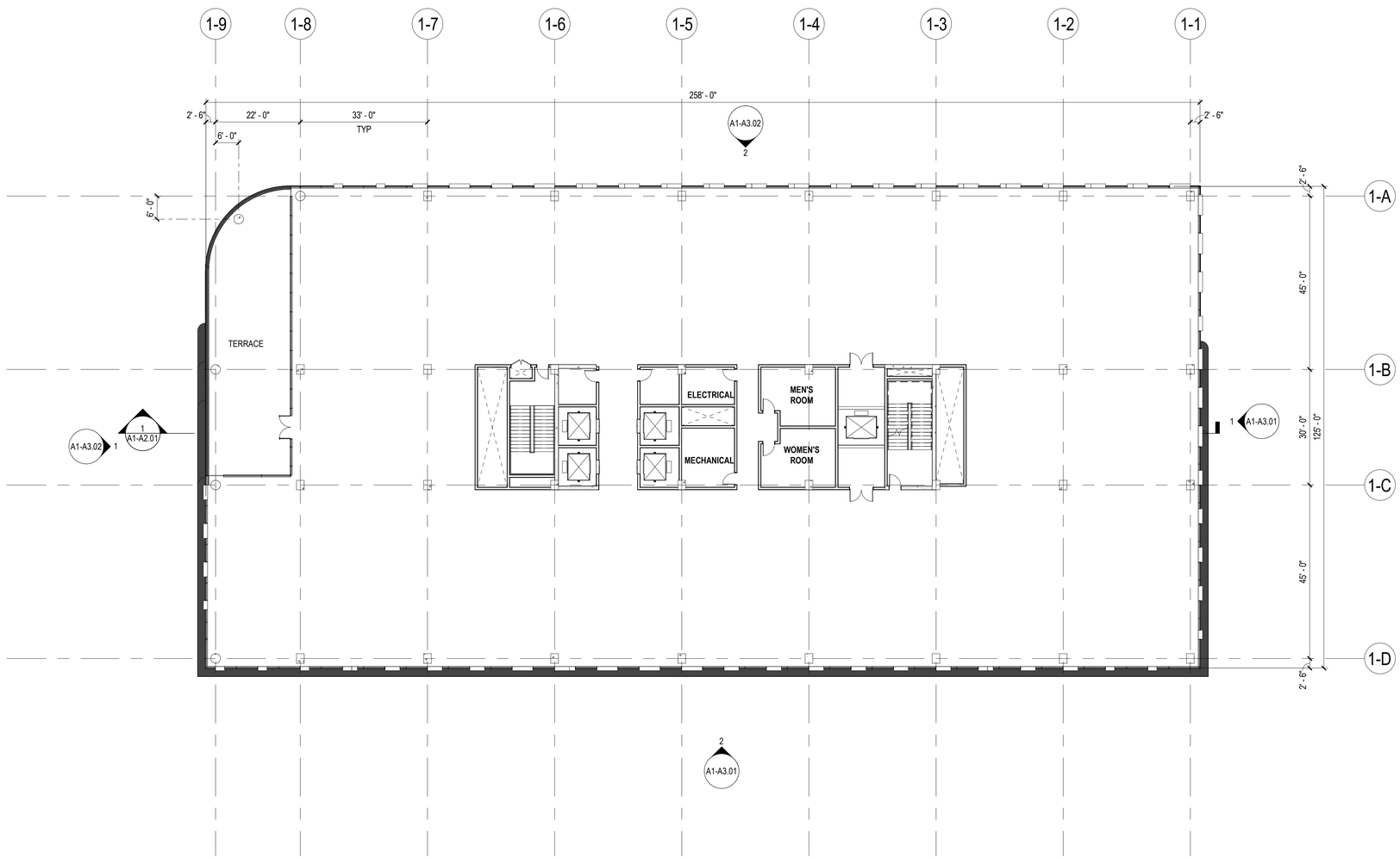

1 A1 - FLOOR PLAN - LEVEL 07 / TERRACE LEVEL

SCALE: 1/16" = 1'-0"

SHEET NOTES

GENERAL NOTES

KEY PLAN

MONDAY PROPERTIES

PARK PLZ PROPERTY OWNER, LLC C/O
MONDAY PROPERTIES
1000 Wilson Boulevard
Suite 700
Arlington, VA 22209
United States
CONTACT: TIM HELMIG
Tel 703.284.0200
Email: thelmig@mondayre.com

PARK PLAZA

SITE PLAN

1000 WILSON BOULEVARD, SUITE 700
ARLINGOTN, VA 22209

Gensler

1 East Pratt Street
Suite 202
Baltimore, MD 21202
United States
Tel 410.539.8776
Fax 410.539.8741

SOLTESZ
2 Research Place,
Suite 100
Rockville, MD 20850
Tel 301.948.2750

Thornton Tomasetti
840 Gessner Road
Suite 540
Huston, TX 77024
Tel 405.818.2241

James Posey Associates
Engineering Your Vision
11155 Red Run Boulevard
Suite 310
Baltimore, MD 21117
Tel 410.265.6100

MAHAN RYKIEL ASSOCIATES INC
Whitehall Mill, 3300 Clipper Mill Road
Suite 200
Baltimore, MD 21211
Tel 410.235.6001

LIGHTING WORKSHOP

20 Jay Street
Suite 504
Brooklyn, NY 11201
Tel 413. 923.4117

△ Date	Description

Seal / Signature

NOT FOR CONSTRUCTION

Project Name

PARK PLAZA

Project Number

19.8027.000

Description

A1 - FLOOR PLAN - LEVEL 07 / TERRACE LEVEL

Scale

1/16" = 1'-0"

A1-A1.107

© 2025 Gensler

9/30/2025 5:01:10 PM Autodesk Docs://019.8027.000 - Monday Properties Park Plaza/Architecture - 19.8027.000.rvt

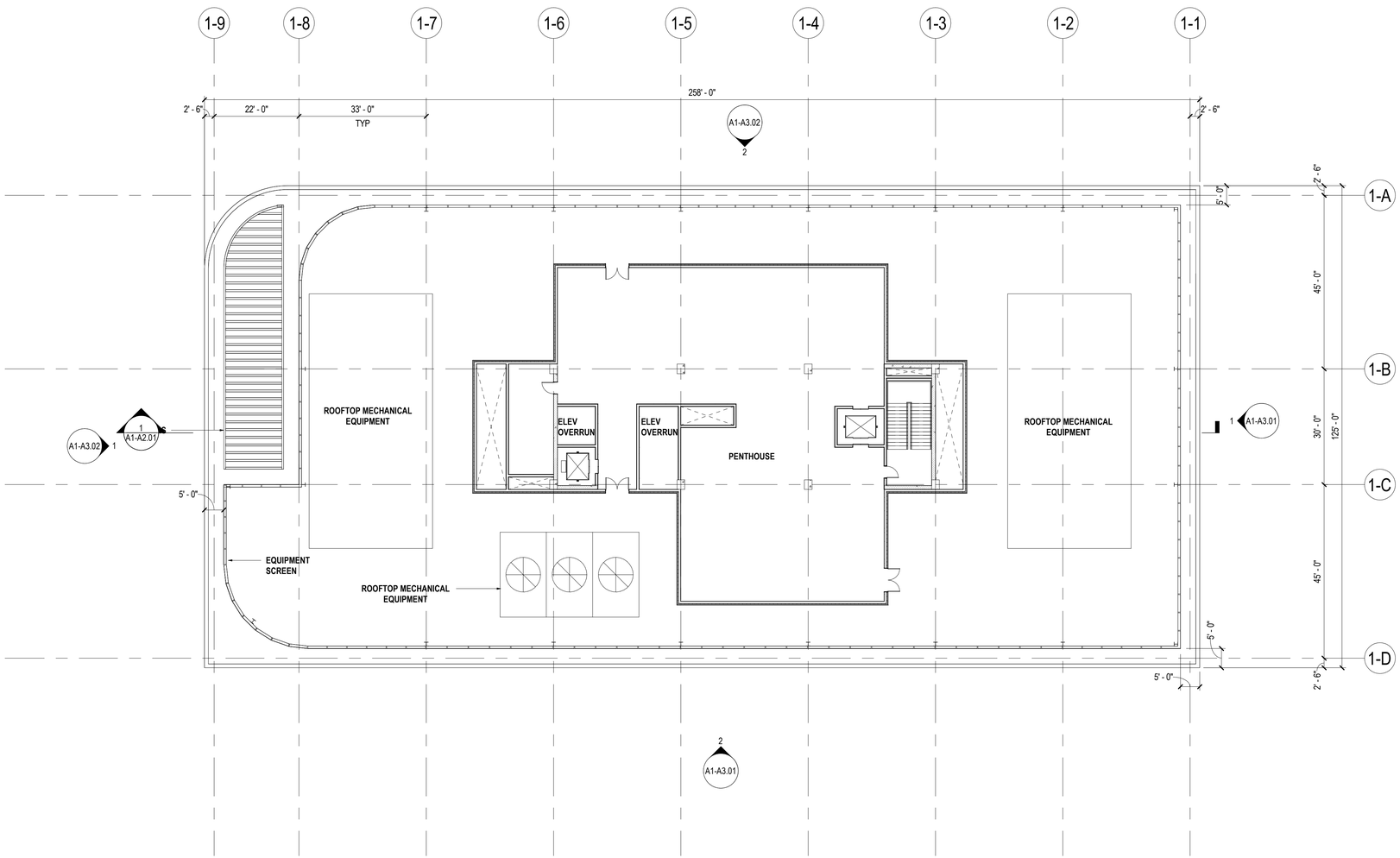

1 A1 - FLOOR PLAN - ROOF
SCALE: 1/16" = 1'-0"

SHEET NOTES

1. ROOF TOP MECHANICAL EQUIPMENT CONCEPTUAL AND SUBJECT TO CHANGE.

GENERAL NOTES

KEY PLAN

MONDAY PROPERTIES

PARK PLZ PROPERTY OWNER, LLC C/O
MONDAY PROPERTIES
1000 Wilson Boulevard
Suite 700
Arlington, VA 22209
United States
CONTACT: TIM HELMIG
Tel 703.284.0200
Email: thelmig@mondayre.com

PARK PLAZA

SITE PLAN

1000 WILSON BOULEVARD, SUITE 700
ARLINGOTN, VA 22209

Gensler

1 East Pratt Street
Suite 202
Baltimore, MD 21202
United States
Tel 410.539.8776
Fax 410.539.8741

SOLTESZ
2 Research Place,
Suite 100
Rockville, MD 20850
Tel 301.948.2750

Thornton Tomasetti
840 Gessner Road
Suite 540
Huston, TX 77024
Tel 405.818.2241

James Posey Associates
Engineering Your Vision
11155 Red Run Boulevard
Suite 310
Baltimore, MD 21117
Tel 410.265.6100

MAHAN RYKIEL ASSOCIATES INC
Whitehall Mill, 3300 Clipper Mill Road
Suite 200
Baltimore, MD 21211
Tel 410.235.6001

LIGHTING WORKSHOP
20 Jay Street
Suite 504
Brooklyn, NY 11201
Tel 413. 923.4117

Date	Description

Seal / Signature

NOT FOR CONSTRUCTION

Project Name
PARK PLAZA

Project Number
19.8027.000

Description
A1 - FLOOR PLAN - ROOF

Scale
As indicated

A1-A1.108

© 2025 Gensler

9/30/2025 5:01:11 PM Autodesk Docs://019.8027.000 - Monday Properties Park Plaza/Architecture - 19.8027.000.rvt

1 A1 - EAST ELEVATION
SCALE: 1/16" = 1'-0"

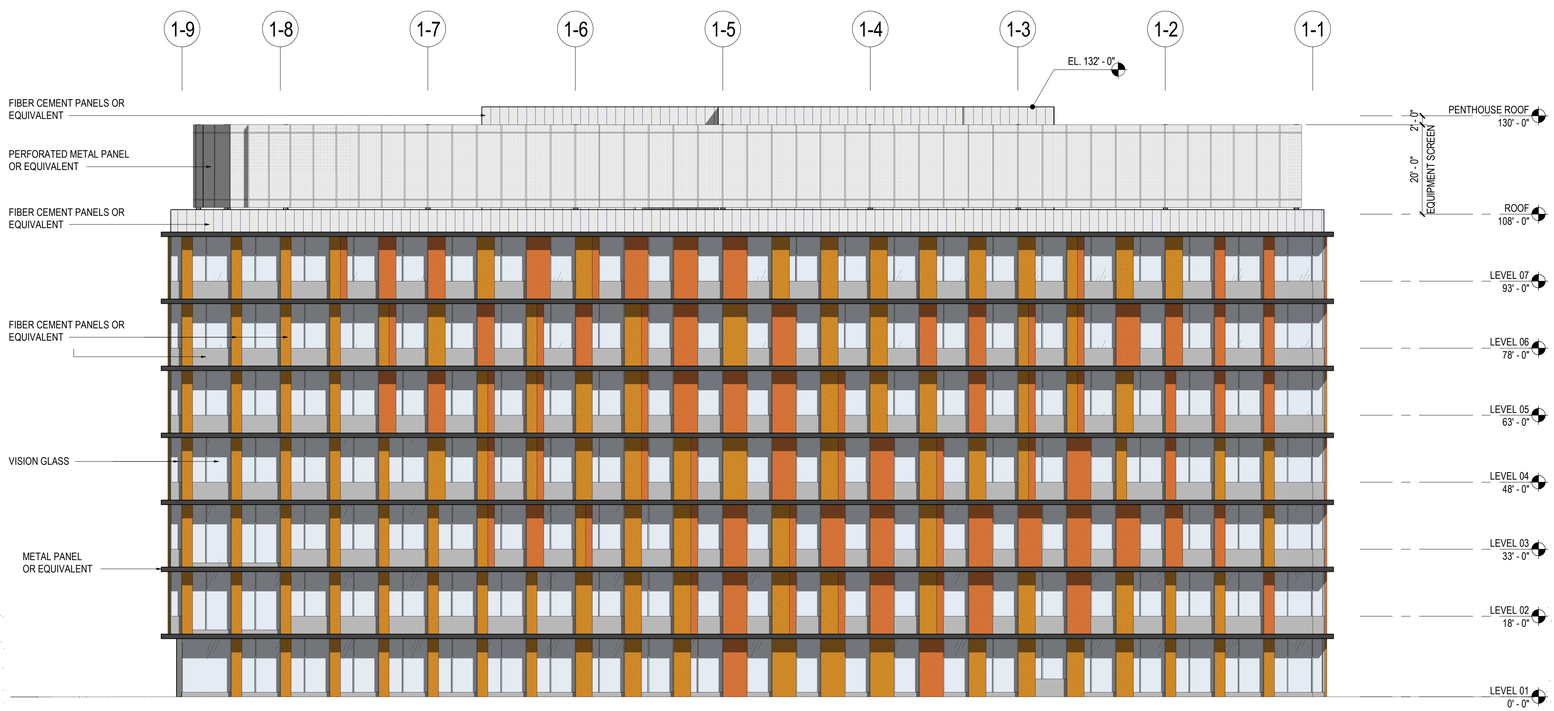

2 A1 - SOUTH ELEVATION
SCALE: 1/16" = 1'-0"

SHEET NOTES

GENERAL NOTES

KEY PLAN

MONDAY PROPERTIES

PARK PLZ PROPERTY OWNER, LLC C/O
MONDAY PROPERTIES
1000 Wilson Boulevard
Suite 700
Arlington, VA 22209
United States
CONTACT: TIM HELMIG
Tel 703.284.0200
Email: thelmig@mondayre.com

PARK PLAZA

SITE PLAN

1000 WILSON BOULEVARD, SUITE 700
ARLINGOTN, VA 22209

Gensler

1 East Pratt Street
Suite 202
Baltimore, MD 21202
United States
Tel 410.539.8776
Fax 410.539.8741

SOLTESZ
2 Research Place,
Suite 100
Rockville, MD 20850
Tel 301.948.2750

Thornton Tomasetti
840 Gessner Road
Suite 540
Huston, TX 77024
Tel 405.818.2241

James Posey Associates
Engineering Your Vision
11155 Red Run Boulevard
Suite 310
Baltimore, MD 21117
Tel 410.265.6100

MAHAN RYKIEL ASSOCIATES INC
Whitehall Mill, 3300 Clipper Mill Road
Suite 200
Baltimore, MD 21211
Tel 410.235.6001

LIGHTING WORKSHOP
20 Jay Street
Suite 504
Brooklyn, NY 11201
Tel 413. 923.4117

△	Date	Description

Seal / Signature

NOT FOR CONSTRUCTION

Project Name
PARK PLAZA

Project Number
19.8027.000

Description
A1 - BUILDING ELEVATIONS

Scale
1/16" = 1'-0"

A1-A3.01

© 2025 Gensler

9/30/2025 5:01:17 PM Autodesk Docs://019.8027.000 - Monday Properties Park Plaza/Architecture - 19.8027.000.rvt

1 A1 - WEST ELEVATION
SCALE: 1/16" = 1'-0"

2 A1 - NORTH ELEVATION
SCALE: 1/16" = 1'-0"

SHEET NOTES

GENERAL NOTES

KEY PLAN

MONDAY PROPERTIES
PARK PLZ PROPERTY OWNER, LLC C/O
MONDAY PROPERTIES
1000 Wilson Boulevard
Suite 700
Arlington, VA 22209
United States
CONTACT: TIM HELMIG
Tel 703.284.0200
Email: thelmig@mondayre.com

PARK PLAZA

SITE PLAN

1000 WILSON BOULEVARD, SUITE 700
ARLINGOTN, VA 22209

Gensler
1 East Pratt Street
Suite 202
Baltimore, MD 21202
United States
Tel 410.539.8776
Fax 410.539.8741

SOLTESZ
2 Research Place,
Suite 100
Rockville, MD 20850
Tel 301.948.2750

Thornton Tomasetti
840 Gessner Road
Suite 540
Huston, TX 77024
Tel 405.818.2241

James Posey Associates
Engineering Your Vision
11155 Red Run Boulevard
Suite 310
Baltimore, MD 21117
Tel 410.265.6100

MAHAN RYKIEL ASSOCIATES INC
Whitehall Mill, 3300 Clipper Mill Road
Suite 200
Baltimore, MD 21211
Tel 410.235.6001

LIGHTING WORKSHOP
20 Jay Street
Suite 504
Brooklyn, NY 11201
Tel 413. 923.4117

△ Date	Description

Seal / Signature

NOT FOR CONSTRUCTION

Project Name
PARK PLAZA

Project Number
19.8027.000

Description
A1 - BUILDING ELEVATIONS

Scale
1/16" = 1'-0"

A1-A3.02

© 2025 Gensler

9/30/2025 5:01:21 PM Autodesk Docs://019.8027.000 - Monday Properties Park Plaza/Architecture - 19.8027.000.rvt

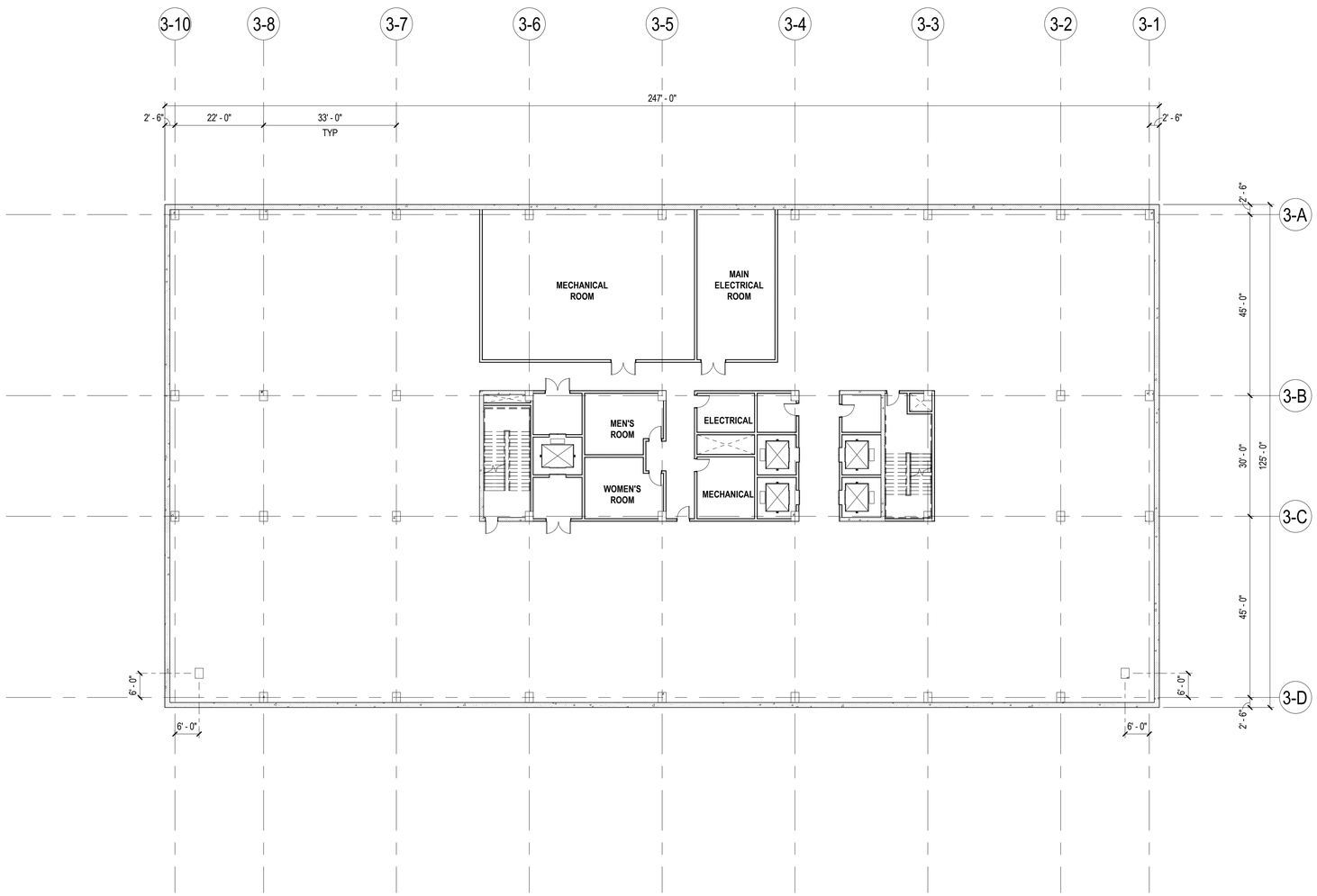

1 A2 - FLOOR PLAN - CELLAR
SCALE: 1/16" = 1'-0"

SHEET NOTES

GENERAL NOTES

KEY PLAN

MONDAY PROPERTIES
PARK PLZ PROPERTY OWNER, LLC C/O
MONDAY PROPERTIES
1000 Wilson Boulevard
Suite 700
Arlington, VA 22209
United States
CONTACT: TIM HELMIG
Tel 703.284.0200
Email: thelmig@mondayre.com

PARK PLAZA

SITE PLAN

1000 WILSON BOULEVARD, SUITE 700
ARLINGOTN, VA 22209

Gensler
1 East Pratt Street
Suite 202
Baltimore, MD 21202
United States
Tel 410.539.8776
Fax 410.539.8741

SOLTESZ
2 Research Place,
Suite 100
Rockville, MD 20850
Tel 301.948.2750

Thornton Tomasetti
840 Gessner Road
Suite 540
Huston, TX 77024
Tel 405.818.2241

James Posey Associates
11155 Red Run Boulevard
Suite 310
Baltimore, MD 21117
Tel 410.265.6100

MAHAN RYKIEL ASSOCIATES INC
Whitehall Mill, 3300 Clipper Mill Road
Suite 200
Baltimore, MD 21211
Tel 410.235.6001

LIGHTING WORKSHOP
20 Jay Street
Suite 504
Brooklyn, NY 11201
Tel 413. 923.4117

△ Date	Description

Seal / Signature

NOT FOR CONSTRUCTION

Project Name
PARK PLAZA

Project Number
19.8027.000

Description
A2 - FLOOR PLAN - CELLAR

Scale
1/16" = 1'-0"

A2-A1.100

© 2025 Gensler

9/30/2025 5:01:22 PM Autodesk Docs://019.8027.000 - Monday Properties Park Plaza/Architecture - 19.8027.000.rvt

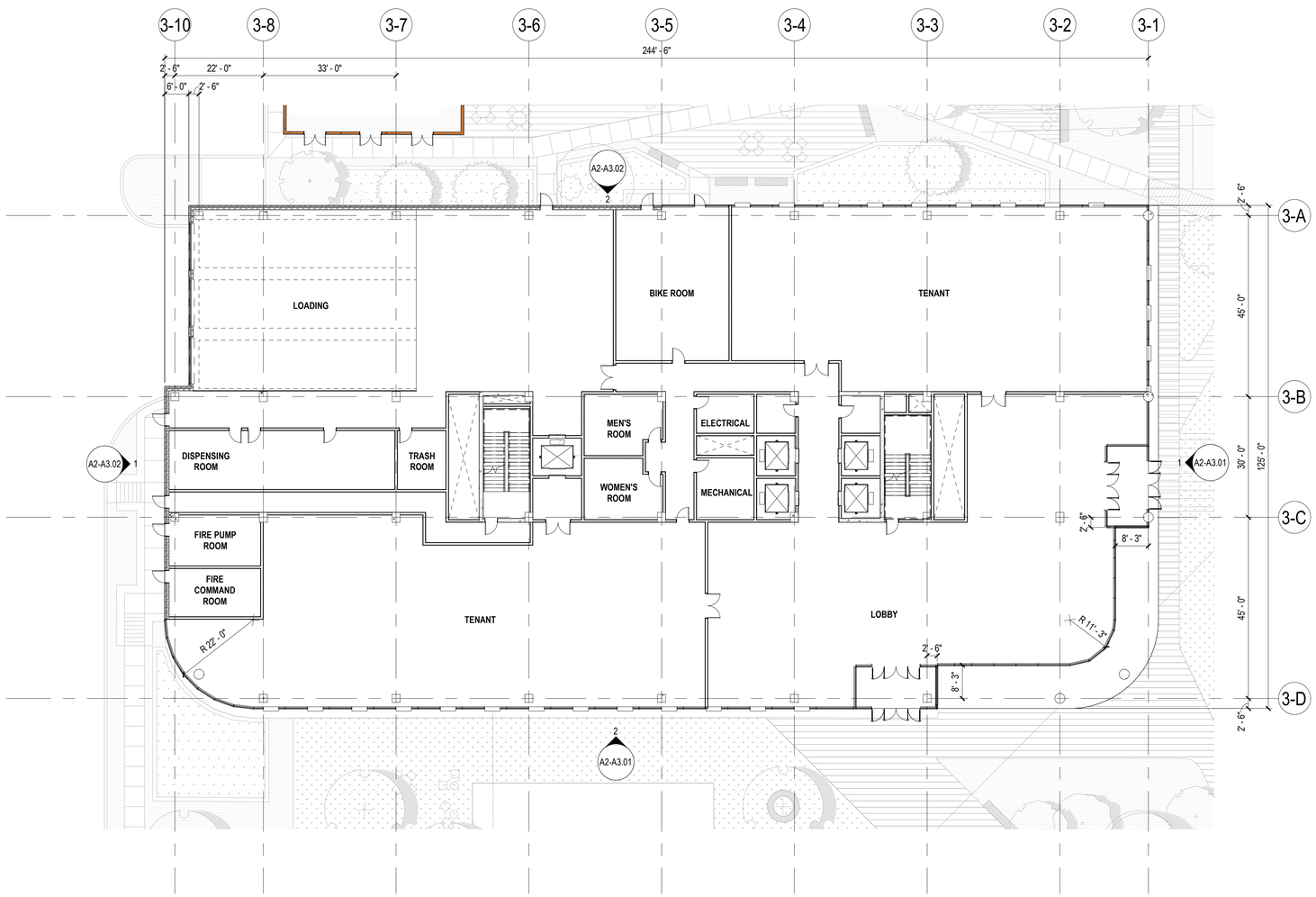

1 A2 - FLOOR PLAN - LEVEL 01
SCALE: 1/16" = 1'-0"

SHEET NOTES

1. INTERIOR TENANT / AMENITY DEMISING CONCEPTUAL AND SUBJECT TO CHANGE.

GENERAL NOTES

KEY PLAN

MONDAY PROPERTIES

PARK PLZ PROPERTY OWNER, LLC C/O
MONDAY PROPERTIES
1000 Wilson Boulevard
Suite 700
Arlington, VA 22209
United States
CONTACT: TIM HELMIG
Tel 703.284.0200
Email: thelmig@mondayre.com

PARK PLAZA

SITE PLAN

1000 WILSON BOULEVARD, SUITE 700
ARLINGOTN, VA 22209

Gensler

1 East Pratt Street
Suite 202
Baltimore, MD 21202
United States
Tel 410.539.8776
Fax 410.539.8741

SOLTESZ
2 Research Place,
Suite 100
Rockville, MD 20850
Tel 301.948.2750

Thornton Tomasetti
840 Gessner Road
Suite 540
Huston, TX 77024
Tel 405.818.2241

James Posey Associates
Engineering Your Vision
11155 Red Run Boulevard
Suite 310
Baltimore, MD 21117
Tel 410.265.6100

MAHAN RYKIEL ASSOCIATES INC
Whitehall Mill, 3300 Clipper Mill Road
Suite 200
Baltimore, MD 21211
Tel 410.235.6001

LIGHTING WORKSHOP
20 Jay Street
Suite 504
Brooklyn, NY 11201
Tel 413. 923.4117

Date	Description

Seal / Signature

NOT FOR CONSTRUCTION

Project Name
PARK PLAZA

Project Number
19.8027.000

Description
A2 - FLOOR PLAN - LEVEL 01

Scale
As indicated

A2-A1.101

© 2025 Gensler

9/30/2025 5:01:24 PM Autodesk Docs://019.8027.000 - Monday Properties Park Plaza/Architecture - 19.8027.000.rvt

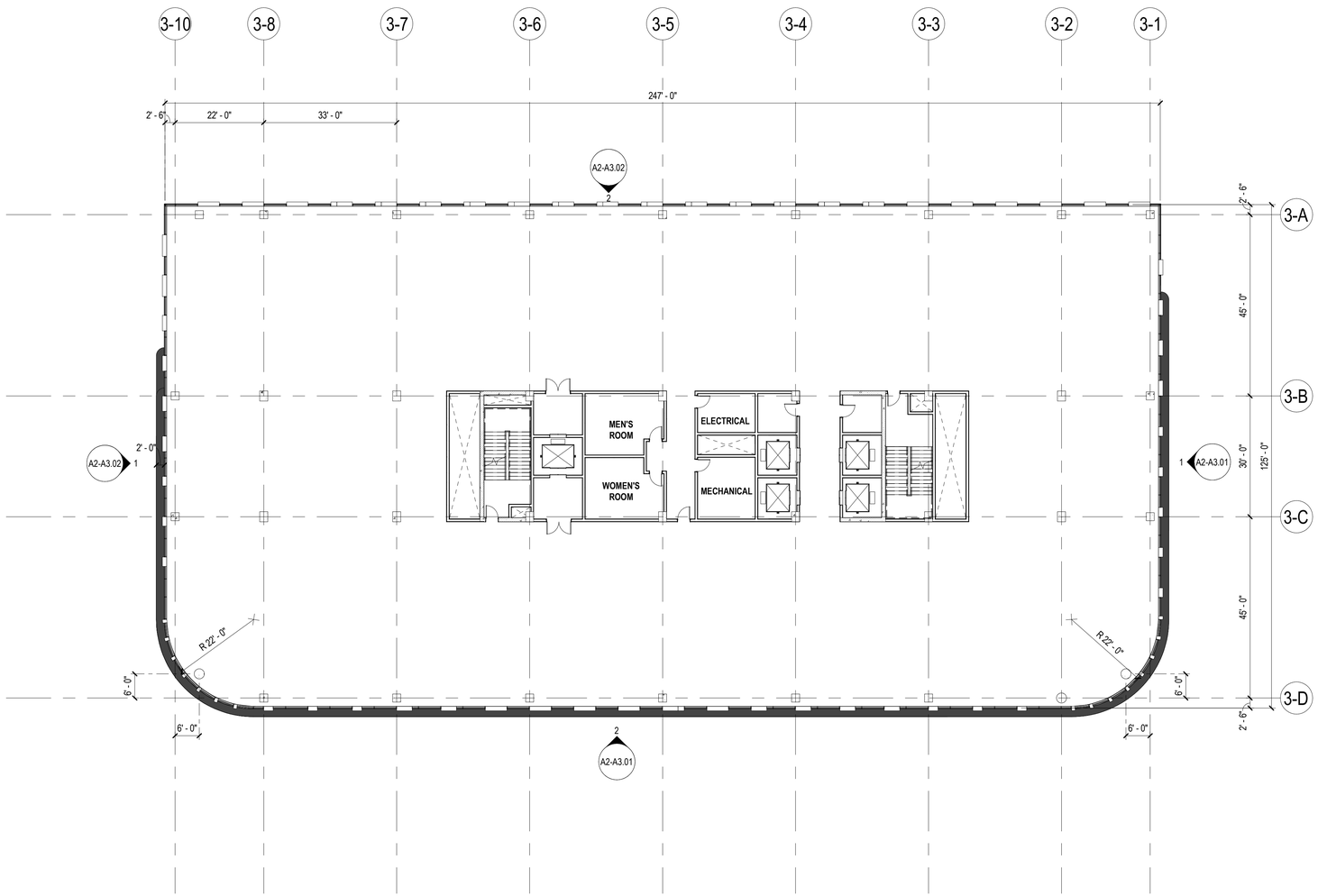

1 A2 - FLOOR PLAN - TYPICAL
SCALE: 1/16" = 1'-0"

SHEET NOTES

GENERAL NOTES

KEY PLAN

MONDAY PROPERTIES
PARK PLZ PROPERTY OWNER, LLC C/O
MONDAY PROPERTIES
1000 Wilson Boulevard
Suite 700
Arlington, VA 22209
United States
CONTACT: TIM HELMIG
Tel 703.284.0200
Email: thelmig@mondayre.com

PARK PLAZA

SITE PLAN

1000 WILSON BOULEVARD, SUITE 700
ARLINGOTN, VA 22209

Gensler
1 East Pratt Street
Suite 202
Baltimore, MD 21202
United States
Tel 410.539.8776
Fax 410.539.8741

SOLTESZ
2 Research Place,
Suite 100
Rockville, MD 20850
Tel 301.948.2750

Thornton Tomasetti
840 Gessner Road
Suite 540
Huston, TX 77024
Tel 405.818.2241

James Posey Associates
Engineering Your Vision
11155 Red Run Boulevard
Suite 310
Baltimore, MD 21117
Tel 410.265.6100

MAHAN RYKIEL ASSOCIATES INC
Whitehall Mill, 3300 Clipper Mill Road
Suite 200
Baltimore, MD 21211
Tel 410.235.6001

LIGHTING WORKSHOP
20 Jay Street
Suite 504
Brooklyn, NY 11201
Tel 413. 923.4117

△ Date	Description

Seal / Signature

NOT FOR CONSTRUCTION

Project Name
PARK PLAZA

Project Number
19.8027.000

Description
A2 - FLOOR PLAN - TYPICAL

Scale
1/16" = 1'-0"

A2-A1.104

© 2025 Gensler

9/30/2025 5:01:25 PM Autodesk Docs://019.8027.000 - Monday Properties Park Plaza/Architecture - 19.8027.000.rvt

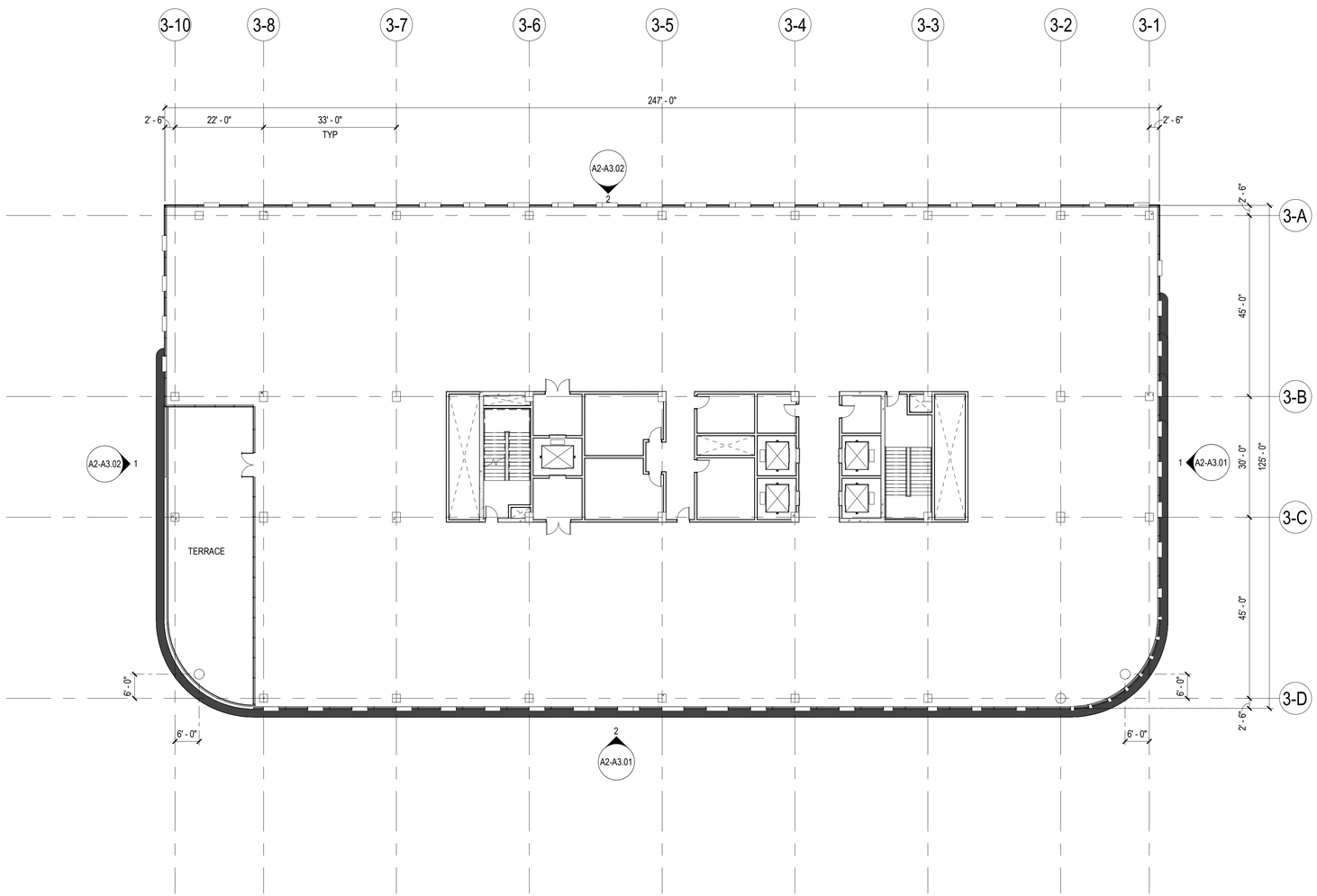

1 A2 - FLOOR PLAN - LEVEL 07 / TERRACE LEVEL

SCALE: 1/16" = 1'-0"

SHEET NOTES

GENERAL NOTES

KEY PLAN

MONDAY PROPERTIES

PARK PLZ PROPERTY OWNER, LLC C/O
MONDAY PROPERTIES
1000 Wilson Boulevard
Suite 700
Arlington, VA 22209
United States
CONTACT: TIM HELMIG
Tel 703.284.0200
Email: thelmig@mondayre.com

PARK PLAZA

SITE PLAN

1000 WILSON BOULEVARD, SUITE 700
ARLINGOTN, VA 22209

Gensler

1 East Pratt Street
Suite 202
Baltimore, MD 21202
United States
Tel 410.539.8776
Fax 410.539.8741

SOLTESZ
2 Research Place,
Suite 100
Rockville, MD 20850
Tel 301.948.2750

Thornton Tomasetti
840 Gessner Road
Suite 540
Huston, TX 77024
Tel 405.818.2241

James Posey Associates
Engineering Your Vision
11155 Red Run Boulevard
Suite 310
Baltimore, MD 21117
Tel 410.265.6100

MAHAN RYKIEL ASSOCIATES INC
Whitehall Mill, 3300 Clipper Mill Road
Suite 200
Baltimore, MD 21211
Tel 410.235.6001

LIGHTING WORKSHOP

20 Jay Street
Suite 504
Brooklyn, NY 11201
Tel 413. 923.4117

Date	Description

Seal / Signature

NOT FOR CONSTRUCTION

Project Name

PARK PLAZA

Project Number

19.8027.000

Description

A2 - FLOOR PLAN - LEVEL 07 / TERRACE LEVEL

Scale

1/16" = 1'-0"

A2-A1.107

© 2025 Gensler

9/30/2025 5:01:26 PM Autodesk Docs://019.8027.000 - Monday Properties Park Plaza/Architecture - 19.8027.000.rvt

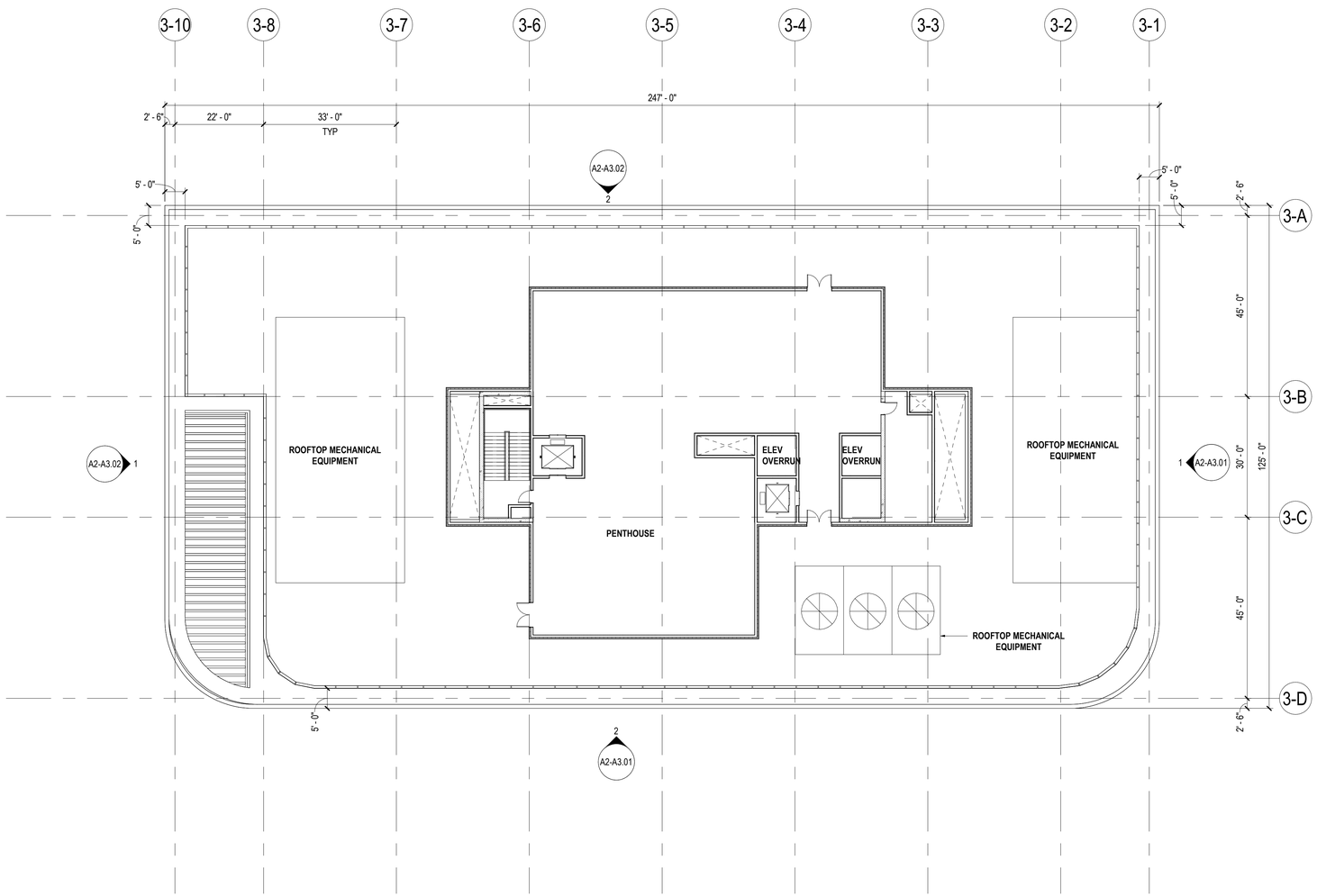

1 A2 - FLOOR PLAN - ROOF
SCALE: 1/16" = 1'-0"

SHEET NOTES

1. ROOF TOP MECHANICAL EQUIPMENT CONCEPTUAL AND SUBJECT TO CHANGE.

GENERAL NOTES

KEY PLAN

MONDAY PROPERTIES

PARK PLZ PROPERTY OWNER, LLC C/O
MONDAY PROPERTIES
1000 Wilson Boulevard
Suite 700
Arlington, VA 22209
United States
CONTACT: TIM HELMIG
Tel 703.284.0200
Email: thelmig@mondayre.com

PARK PLAZA

SITE PLAN

1000 WILSON BOULEVARD, SUITE 700
ARLINGOTN, VA 22209

Gensler

1 East Pratt Street
Suite 202
Baltimore, MD 21202
United States
Tel 410.539.8776
Fax 410.539.8741

SOLTESZ
2 Research Place,
Suite 100
Rockville, MD 20850
Tel 301.948.2750

Thornton Tomasetti
840 Gessner Road
Suite 540
Huston, TX 77024
Tel 405.818.2241

James Posey Associates
Engineering Your Vision
11155 Red Run Boulevard
Suite 310
Baltimore, MD 21117
Tel 410.265.6100

MAHAN RYKIEL ASSOCIATES INC
Whitehall Mill, 3300 Clipper Mill Road
Suite 200
Baltimore, MD 21211
Tel 410.235.6001

LIGHTING WORKSHOP
20 Jay Street
Suite 504
Brooklyn, NY 11201
Tel 413. 923.4117

Date	Description

Seal / Signature

NOT FOR CONSTRUCTION

Project Name
PARK PLAZA

Project Number
19.8027.000

Description
A2 - FLOOR PLAN - ROOF

Scale
As indicated

A2-A1.108

© 2025 Gensler

9/30/2025 5:01:27 PM Autodesk Docs://019.8027.000 - Monday Properties Park Plaza/Architecture - 19.8027.000.rvt

1 A2 - EAST ELEVATION
SCALE: 1/16" = 1'-0"

2 A2 - SOUTH ELEVATION
SCALE: 1/16" = 1'-0"

SHEET NOTES

GENERAL NOTES

KEY PLAN

MONDAY PROPERTIES

PARK PLZ PROPERTY OWNER, LLC C/O
MONDAY PROPERTIES
1000 Wilson Boulevard
Suite 700
Arlington, VA 22209
United States
CONTACT: TIM HELMIG
Tel 703.284.0200
Email: thelmig@mondayre.com

PARK PLAZA

SITE PLAN

1000 WILSON BOULEVARD, SUITE 700
ARLINGOTN, VA 22209

Gensler

1 East Pratt Street
Suite 202
Baltimore, MD 21202
United States
Tel 410.539.8776
Fax 410.539.8741

SOLTESZ
2 Research Place,
Suite 100
Rockville, MD 20850
Tel 301.948.2750

Thornton Tomasetti
840 Gessner Road
Suite 540
Huston, TX 77024
Tel 405.818.2241

James Posey Associates
Engineering Your Vision
11155 Red Run Boulevard
Suite 310
Baltimore, MD 21117
Tel 410.265.6100

MAHAN RYKIEL ASSOCIATES INC
Whitehall Mill, 3300 Clipper Mill Road
Suite 200
Baltimore, MD 21211
Tel 410.235.6001

LIGHTING WORKSHOP

20 Jay Street
Suite 504
Brooklyn, NY 11201
Tel 413. 923.4117

Date	Description

Seal / Signature

NOT FOR CONSTRUCTION

Project Name
PARK PLAZA

Project Number
19.8027.000

Description
A2 - BUILDING ELEVATION

Scale
1/16" = 1'-0"

A2-A3.01

© 2025 Gensler

9/30/2025 5:01:33 PM Autodesk Docs://019.8027.000 - Monday Properties Park Plaza/Architecture - 19.8027.000.rvt

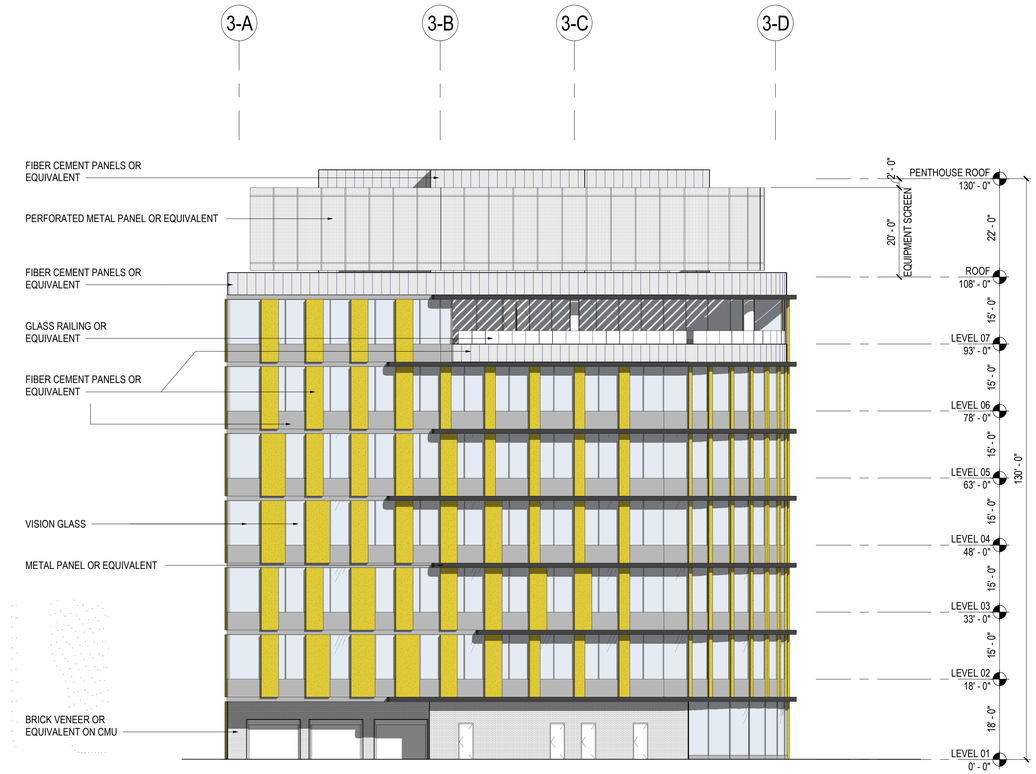

1 A2 - WEST ELEVATION
SCALE: 1/16" = 1'-0"

2 A2 - NORTH ELEVATION
SCALE: 1/16" = 1'-0"

SHEET NOTES

GENERAL NOTES

KEY PLAN

MONDAY PROPERTIES
PARK PLZ PROPERTY OWNER, LLC C/O
MONDAY PROPERTIES
1000 Wilson Boulevard
Suite 700
Arlington, VA 22209
United States
CONTACT: TIM HELMIG
Tel 703.284.0200
Email: thelmig@mondayre.com

PARK PLAZA

SITE PLAN

1000 WILSON BOULEVARD, SUITE 700
ARLINGOTN, VA 22209

Gensler
1 East Pratt Street
Suite 202
Baltimore, MD 21202
United States
Tel 410.539.8776
Fax 410.539.8741

SOLTESZ
2 Research Place,
Suite 100
Rockville, MD 20850
Tel 301.948.2750

Thornton Tomasetti
840 Gessner Road
Suite 540
Huston, TX 77024
Tel 405.818.2241

James Posey Associates
Engineering Your Vision
11155 Red Run Boulevard
Suite 310
Baltimore, MD 21117
Tel 410.265.6100

MAHAN RYKIEL ASSOCIATES INC
Whitehall Mill, 3300 Clipper Mill Road
Suite 200
Baltimore, MD 21211
Tel 410.235.6001

LIGHTING WORKSHOP
20 Jay Street
Suite 504
Brooklyn, NY 11201
Tel 413. 923.4117

△ Date	Description

Seal / Signature

NOT FOR CONSTRUCTION

Project Name
PARK PLAZA

Project Number
19.8027.000

Description
A2 - BUILDING ELEVATION

Scale
1/16" = 1'-0"

A2-A3.02

© 2025 Gensler

9/30/2025 5:01:38 PM Autodesk Docs://019.8027.000 - Monday Properties Park Plaza/Architecture - 19.8027.000.rvt

1 A3 - FLOOR PLAN - CELLAR
SCALE: 1/16" = 1'-0"

SHEET NOTES

GENERAL NOTES

KEY PLAN

MONDAY PROPERTIES
PARK PLZ PROPERTY OWNER, LLC C/O
MONDAY PROPERTIES
1000 Wilson Boulevard
Suite 700
Arlington, VA 22209
United States
CONTACT: TIM HELMIG
Tel 703.284.0200
Email: thelmig@mondayre.com

PARK PLAZA

SITE PLAN

1000 WILSON BOULEVARD, SUITE 700
ARLINGOTN, VA 22209

Gensler
1 East Pratt Street
Suite 202
Baltimore, MD 21202
United States
Tel 410.539.8776
Fax 410.539.8741

SOLTESZ
2 Research Place,
Suite 100
Rockville, MD 20850
Tel 301.948.2750

Thornton Tomasetti
840 Gessner Road
Suite 540
Huston, TX 77024
Tel 405.818.2241

James Posey Associates
Engineering Your Vision
11155 Red Run Boulevard
Suite 310
Baltimore, MD 21117
Tel 410.265.6100

MAHAN RYKIEL ASSOCIATES INC
Whitehall Mill, 3300 Clipper Mill Road
Suite 200
Baltimore, MD 21211
Tel 410.235.6001

LIGHTING WORKSHOP
20 Jay Street
Suite 504
Brooklyn, NY 11201
Tel 413. 923.4117

△ Date	Description

Seal / Signature

NOT FOR CONSTRUCTION

Project Name
PARK PLAZA

Project Number
19.8027.000

Description
A3 - FLOOR PLAN - CELLAR

Scale
1/16" = 1'-0"

A3-A1.100

© 2025 Gensler

9/30/2025 5:01:39 PM Autodesk Docs://019.8027.000 - Monday Properties Park Plaza/Architecture - 19.8027.000.rvt

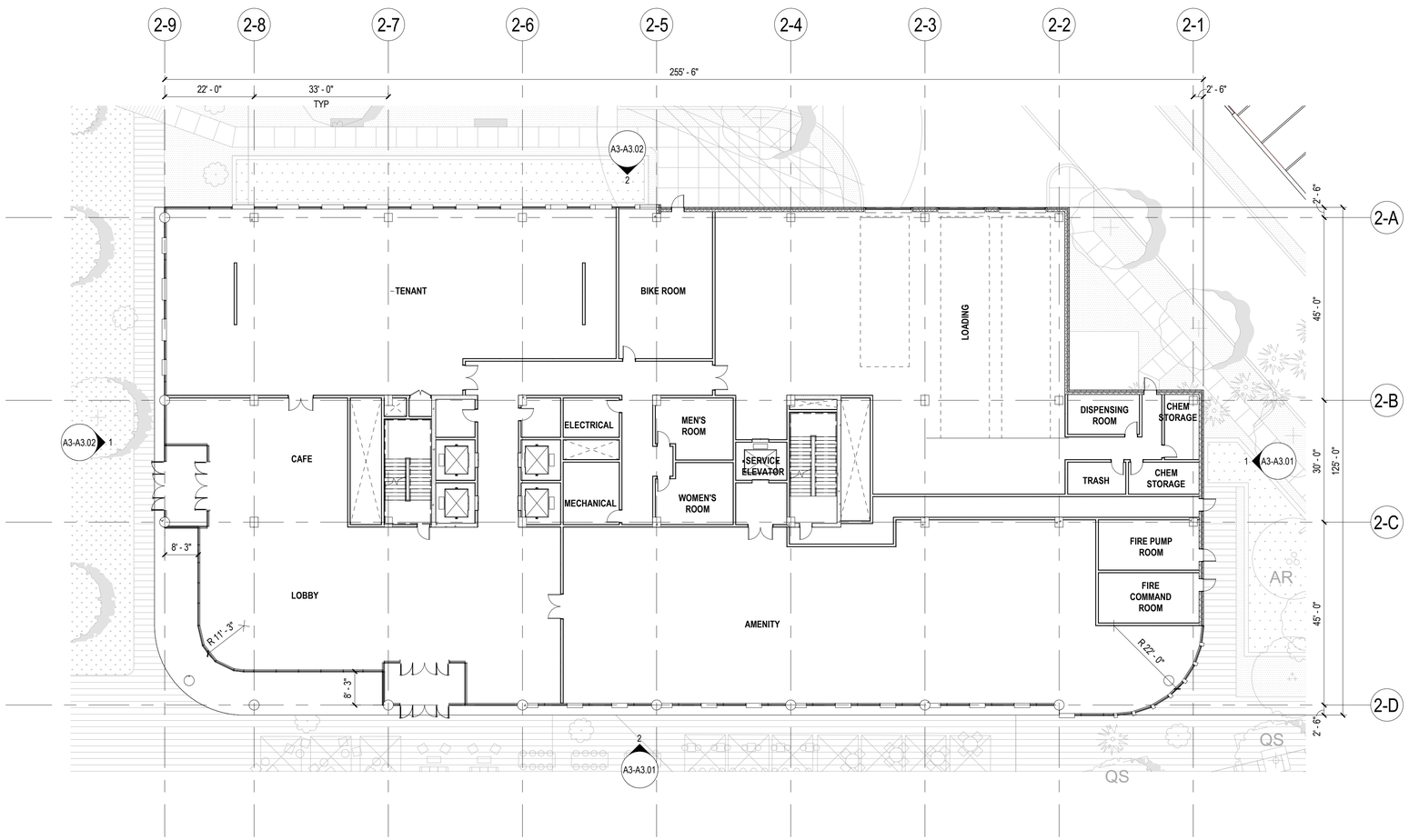

1 A3 - FLOOR PLAN - LEVEL 01
SCALE: 1/16" = 1'-0"

SHEET NOTES

1. INTERIOR TENANT / AMENITY DEMISING CONCEPTUAL AND SUBJECT TO CHANGE.

GENERAL NOTES

KEY PLAN

MONDAY PROPERTIES

PARK PLZ PROPERTY OWNER, LLC C/O
MONDAY PROPERTIES
1000 Wilson Boulevard
Suite 700
Arlington, VA 22209
United States
CONTACT: TIM HELMIG
Tel 703.284.0200
Email: thelmig@mondayre.com

PARK PLAZA

SITE PLAN

1000 WILSON BOULEVARD, SUITE 700
ARLINGOTN, VA 22209

Gensler

1 East Pratt Street
Suite 202
Baltimore, MD 21202
United States
Tel 410.539.8776
Fax 410.539.8741

SOLTESZ
2 Research Place,
Suite 100
Rockville, MD 20850
Tel 301.948.2750

Thornton Tomasetti
840 Gessner Road
Suite 540
Huston, TX 77024
Tel 405.818.2241

James Posey Associates
Engineering Your Vision
11155 Red Run Boulevard
Suite 310
Baltimore, MD 21117
Tel 410.265.6100

MAHAN RYKIEL ASSOCIATES INC
Whitehall Mill, 3300 Clipper Mill Road
Suite 200
Baltimore, MD 21211
Tel 410.235.6001

LIGHTING WORKSHOP
20 Jay Street
Suite 504
Brooklyn, NY 11201
Tel 413. 923.4117

Date	Description

Seal / Signature

NOT FOR CONSTRUCTION

Project Name
PARK PLAZA

Project Number
19.8027.000

Description
A3 - FLOOR PLAN - LEVEL 01

Scale
As indicated

A3-A1.101

© 2025 Gensler

9/30/2025 5:01:40 PM Autodesk Docs://019.8027.000 - Monday Properties Park Plaza/Architecture - 19.8027.000.rvt

1 A3 - FLOOR PLAN - TYPICAL
SCALE: 1/16" = 1'-0"

SHEET NOTES

GENERAL NOTES

KEY PLAN

MONDAY PROPERTIES

PARK PLZ PROPERTY OWNER, LLC C/O
MONDAY PROPERTIES
1000 Wilson Boulevard
Suite 700
Arlington, VA 22209
United States
CONTACT: TIM HELMIG
Tel 703.284.0200
Email: thelmig@mondayre.com

PARK PLAZA

SITE PLAN

1000 WILSON BOULEVARD, SUITE 700
ARLINGOTN, VA 22209

Gensler

1 East Pratt Street
Suite 202
Baltimore, MD 21202
United States
Tel 410.539.8776
Fax 410.539.8741

SOLTESZ
2 Research Place,
Suite 100
Rockville, MD 20850
Tel 301.948.2750

Thornton Tomasetti
840 Gessner Road
Suite 540
Huston, TX 77024
Tel 405.818.2241

James Posey Associates
Engineering Your Vision
11155 Red Run Boulevard
Suite 310
Baltimore, MD 21117
Tel 410.265.6100

MAHAN RYKIEL ASSOCIATES INC
Whitehall Mill, 3300 Clipper Mill Road
Suite 200
Baltimore, MD 21211
Tel 410.235.6001

LIGHTING WORKSHOP

20 Jay Street
Suite 504
Brooklyn, NY 11201
Tel 413. 923.4117

△ Date	Description

Seal / Signature

NOT FOR CONSTRUCTION

Project Name
PARK PLAZA

Project Number
19.8027.000

Description
A3 - FLOOR PLAN - TYPICAL

Scale
1/16" = 1'-0"

A3-A1.104

© 2025 Gensler

9/30/2025 5:01:41 PM Autodesk Docs://019.8027.000 - Monday Properties Park Plaza/Architecture - 19.8027.000.rvt

1 A3 - FLOOR PLAN - LEVEL 07 / TERRACE LEVEL

SCALE: 1/16" = 1'-0"

SHEET NOTES

GENERAL NOTES

KEY PLAN

MONDAY PROPERTIES

PARK PLZ PROPERTY OWNER, LLC C/O
MONDAY PROPERTIES
1000 Wilson Boulevard
Suite 700
Arlington, VA 22209
United States
CONTACT: TIM HELMIG
Tel 703.284.0200
Email: thelmig@mondayre.com

PARK PLAZA

SITE PLAN

1000 WILSON BOULEVARD, SUITE 700
ARLINGOTN, VA 22209

Gensler

1 East Pratt Street
Suite 202
Baltimore, MD 21202
United States
Tel 410.539.8776
Fax 410.539.8741

SOLTESZ
2 Research Place,
Suite 100
Rockville, MD 20850
Tel 301.948.2750

Thornton Tomasetti
840 Gessner Road
Suite 540
Huston, TX 77024
Tel 405.818.2241

James Posey Associates
Engineering Your Vision
11155 Red Run Boulevard
Suite 310
Baltimore, MD 21117
Tel 410.265.6100

MAHAN RYKIEL ASSOCIATES INC
Whitehall Mill, 3300 Clipper Mill Road
Suite 200
Baltimore, MD 21211
Tel 410.235.6001

LIGHTING WORKSHOP

20 Jay Street
Suite 504
Brooklyn, NY 11201
Tel 413. 923.4117

△ Date	Description

Seal / Signature

NOT FOR CONSTRUCTION

Project Name

PARK PLAZA

Project Number

19.8027.000

Description

A3 - FLOOR PLAN - LEVEL 07 / TERRACE LEVEL

Scale

1/16" = 1'-0"

A3-A1.107

© 2025 Gensler

9/30/2025 5:01:42 PM Autodesk Docs://019.8027.000 - Monday Properties Park Plaza/Architecture - 19.8027.000.rvt

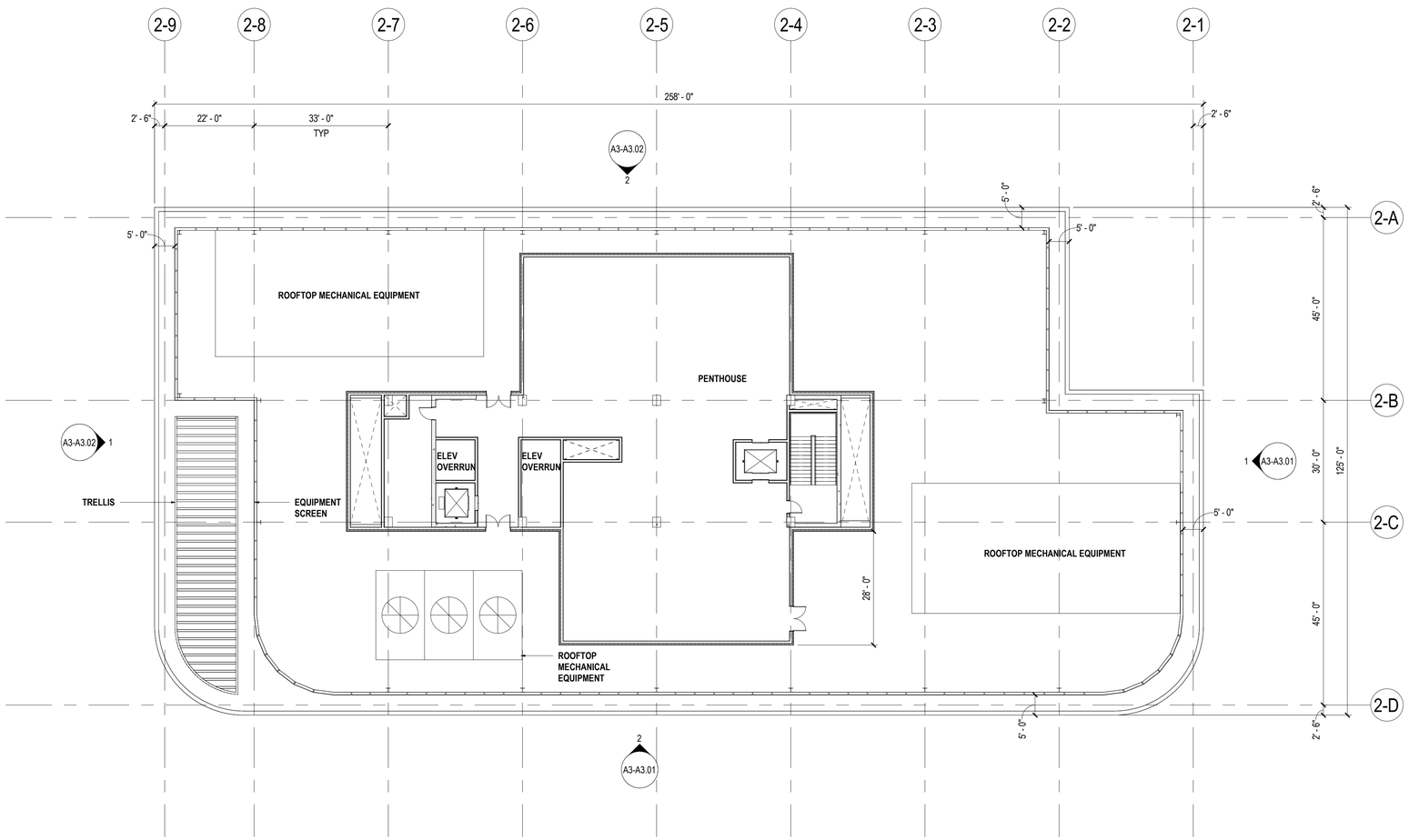

1 A3 - FLOOR PLAN - ROOF
SCALE: 1/16" = 1'-0"

SHEET NOTES

1. ROOF TOP MECHANICAL EQUIPMENT CONCEPTUAL AND SUBJECT TO CHANGE.

GENERAL NOTES

KEY PLAN

MONDAY PROPERTIES

PARK PLZ PROPERTY OWNER, LLC C/O
MONDAY PROPERTIES
1000 Wilson Boulevard
Suite 700
Arlington, VA 22209
United States
CONTACT: TIM HELMIG
Tel 703.284.0200
Email: thelmig@mondayre.com

PARK PLAZA

SITE PLAN

1000 WILSON BOULEVARD, SUITE 700
ARLINGOTN, VA 22209

Gensler

1 East Pratt Street
Suite 202
Baltimore, MD 21202
United States
Tel 410.539.8776
Fax 410.539.8741

SOLTESZ
2 Research Place,
Suite 100
Rockville, MD 20850
Tel 301.948.2750

Thornton Tomasetti
840 Gessner Road
Suite 540
Huston, TX 77024
Tel 405.818.2241

James Posey Associates
Engineering Your Vision
11155 Red Run Boulevard
Suite 310
Baltimore, MD 21117
Tel 410.265.6100

MAHAN RYKIEL ASSOCIATES INC
Whitehall Mill, 3300 Clipper Mill Road
Suite 200
Baltimore, MD 21211
Tel 410.235.6001

LIGHTING WORKSHOP

20 Jay Street
Suite 504
Brooklyn, NY 11201
Tel 413. 923.4117

Date	Description

Seal / Signature

NOT FOR CONSTRUCTION

Project Name
PARK PLAZA

Project Number
19.8027.000

Description
A3 - FLOOR PLAN - ROOF

Scale
As indicated

A3-A1.108

© 2025 Gensler

9/30/2025 5:01:43 PM Autodesk Docs://019.8027.000 - Monday Properties Park Plaza/Architecture - 19.8027.000.rvt

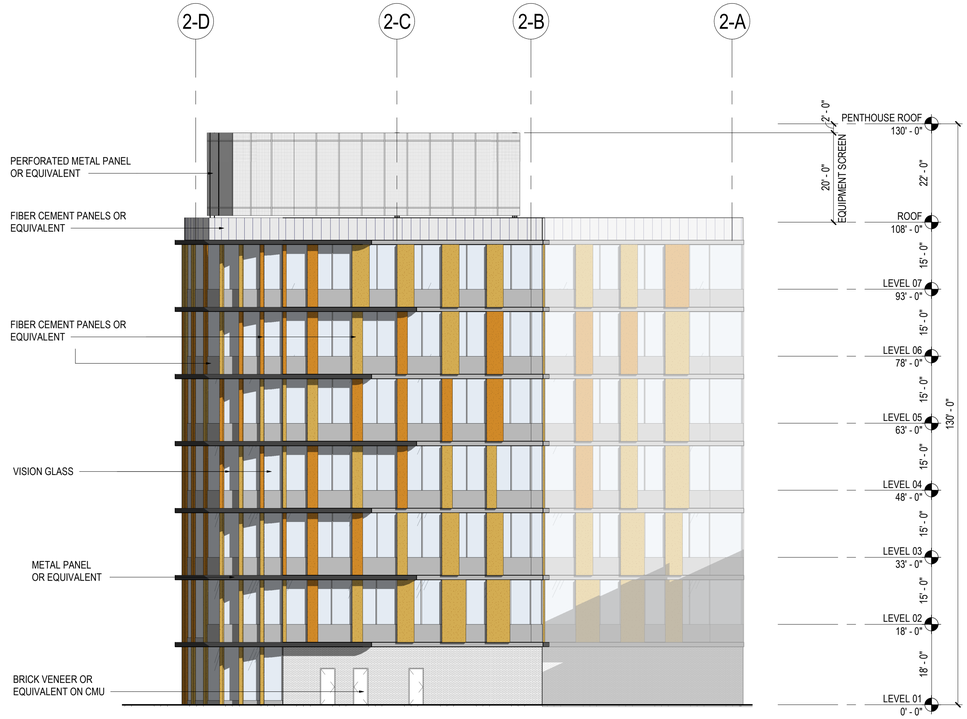

1 A3 - EAST ELEVATION
SCALE: 1/16" = 1'-0"

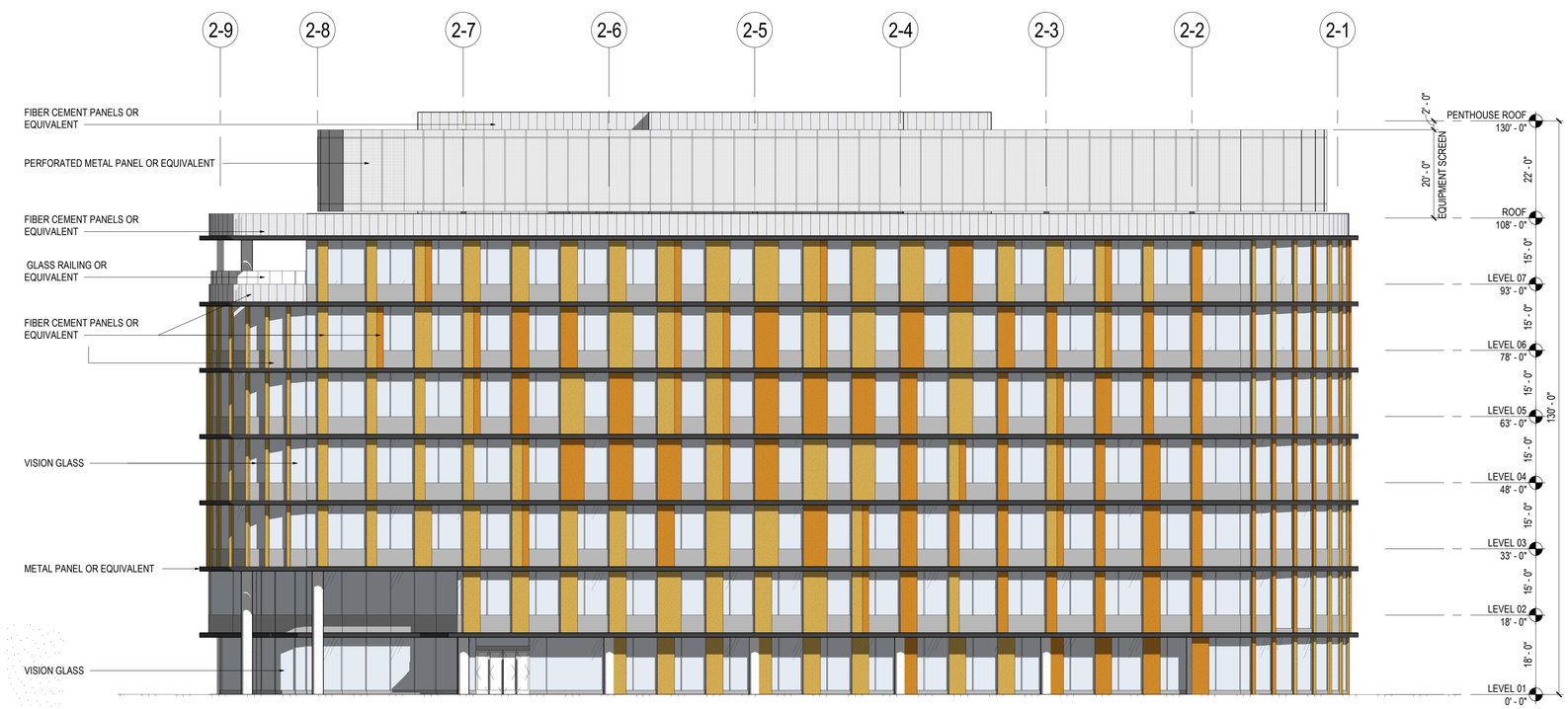

2 A3 - SOUTH ELEVATION
SCALE: 1/16" = 1'-0"

SHEET NOTES

GENERAL NOTES

KEY PLAN

MONDAY PROPERTIES
PARK PLZ PROPERTY OWNER, LLC C/O
MONDAY PROPERTIES
1000 Wilson Boulevard
Suite 700
Arlington, VA 22209
United States
CONTACT: TIM HELMIG
Tel 703.284.0200
Email: thelmig@mondayre.com

PARK PLAZA

SITE PLAN

1000 WILSON BOULEVARD, SUITE 700
ARLINGOTN, VA 22209

Gensler
1 East Pratt Street
Suite 202
Baltimore, MD 21202
United States
Tel 410.539.8776
Fax 410.539.8741

SOLTESZ
2 Research Place,
Suite 100
Rockville, MD 20850
Tel 301.948.2750

Thornton Tomasetti
840 Gessner Road
Suite 540
Huston, TX 77024
Tel 405.818.2241

James Posey Associates
Engineering Your Vision
11155 Red Run Boulevard
Suite 310
Baltimore, MD 21117
Tel 410.265.6100

MAHAN RYKIEL ASSOCIATES INC
Whitehall Mill, 3300 Clipper Mill Road
Suite 200
Baltimore, MD 21211
Tel 410.235.6001

LIGHTING WORKSHOP
20 Jay Street
Suite 504
Brooklyn, NY 11201
Tel 413. 923.4117

△ Date	Description

Seal / Signature

NOT FOR CONSTRUCTION

Project Name
PARK PLAZA

Project Number
19.8027.000

Description
A3 - BUILDING ELEVATION

Scale
1/16" = 1'-0"

A3-A3.01

© 2025 Gensler

9/30/2025 5:01:47 PM Autodesk Docs://019.8027.000 - Monday Properties Park Plaza/Architecture - 19.8027.000.rvt

1 A3 - WEST ELEVATION
SCALE: 1/16" = 1'-0"

2 A3 - NORTH ELEVATION
SCALE: 1/16" = 1'-0"

SHEET NOTES

GENERAL NOTES

KEY PLAN

MONDAY PROPERTIES
PARK PLZ PROPERTY OWNER, LLC C/O
MONDAY PROPERTIES
1000 Wilson Boulevard
Suite 700
Arlington, VA 22209
United States
CONTACT: TIM HELMIG
Tel 703.284.0200
Email: thelmig@mondayre.com

PARK PLAZA

SITE PLAN

1000 WILSON BOULEVARD, SUITE 700
ARLINGOTN, VA 22209

Gensler
1 East Pratt Street
Suite 202
Baltimore, MD 21202
United States
Tel 410.539.8776
Fax 410.539.8741

SOLTESZ
2 Research Place,
Suite 100
Rockville, MD 20850
Tel 301.948.2750

Thornton Tomasetti
840 Gessner Road
Suite 540
Huston, TX 77024
Tel 405.818.2241

James Posey Associates
Engineering Your Vision
11155 Red Run Boulevard
Suite 310
Baltimore, MD 21117
Tel 410.265.6100

MAHAN RYKIEL ASSOCIATES INC
Whitehall Mill, 3300 Clipper Mill Road
Suite 200
Baltimore, MD 21211
Tel 410.235.6001

LIGHTING WORKSHOP
20 Jay Street
Suite 504
Brooklyn, NY 11201
Tel 413. 923.4117

Date	Description

Seal / Signature

NOT FOR CONSTRUCTION

Project Name
PARK PLAZA

Project Number
19.8027.000

Description
A3 - BUILDING ELEVATION

Scale
1/16" = 1'-0"

A3-A3.02

© 2025 Gensler

9/30/2025 5:01:51 PM Autodesk Docs://019.8027.000 - Monday Properties Park Plaza/Architecture - 19.8027.000.rvt

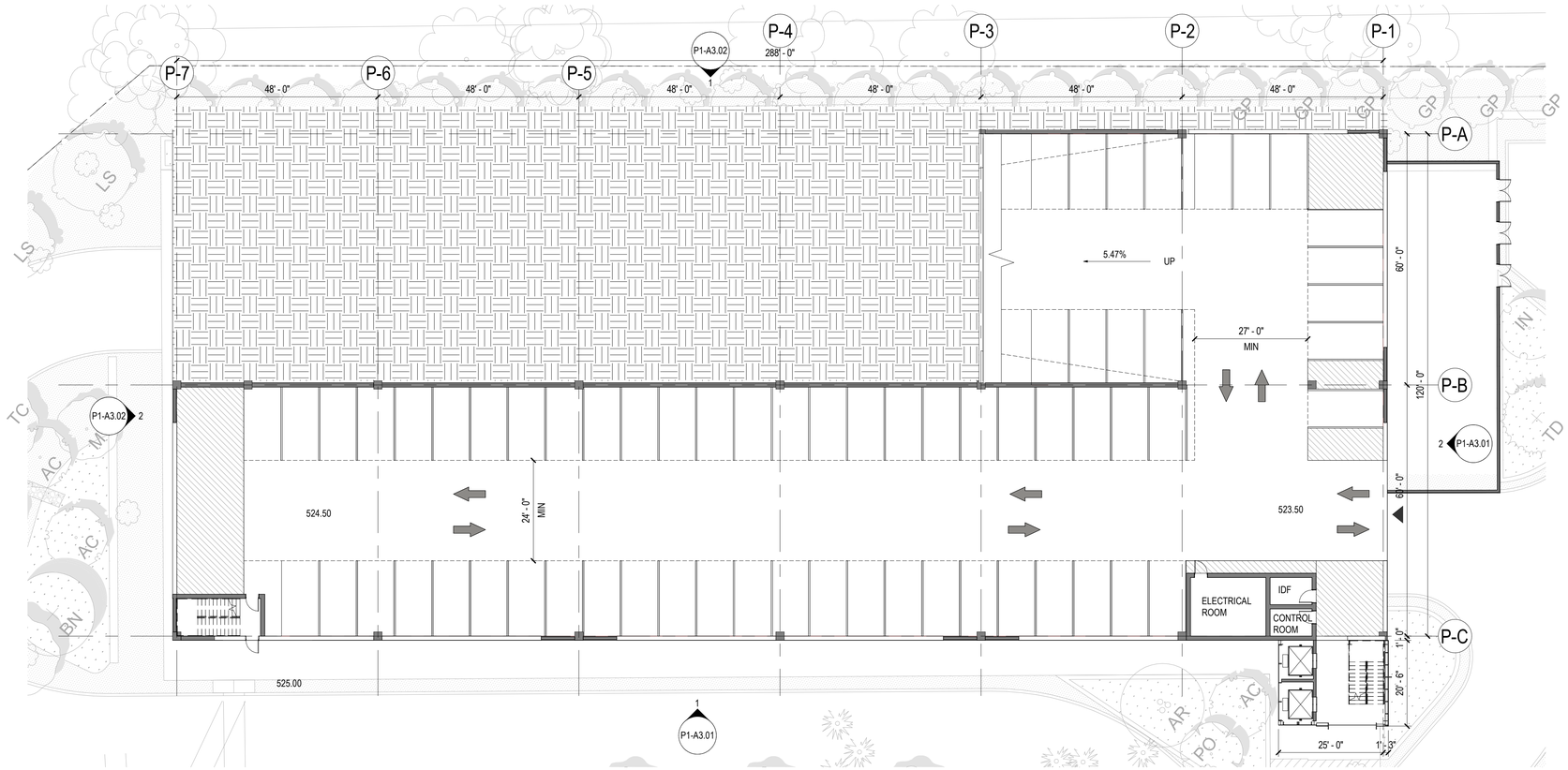

1 P1 - FLOOR PLAN - LEVEL 01
SCALE: 1/16" = 1'-0"

SHEET NOTES

GENERAL NOTES

KEY PLAN

MONDAY PROPERTIES
PARK PLZ PROPERTY OWNER, LLC C/O
MONDAY PROPERTIES
1000 Wilson Boulevard
Suite 700
Arlington, VA 22209
United States
CONTACT: TIM HELMIG
Tel 703.284.0200
Email: thelmig@mondayre.com

PARK PLAZA

SITE PLAN

1000 WILSON BOULEVARD, SUITE 700
ARLINGOTN, VA 22209

Gensler
1 East Pratt Street
Suite 202
Baltimore, MD 21202
United States
Tel 410.539.8776
Fax 410.539.8741

SOLTESZ
2 Research Place,
Suite 100
Rockville, MD 20850
Tel 301.948.2750

Thornton Tomasetti
840 Gessner Road
Suite 540
Huston, TX 77024
Tel 405.818.2241

James Posey Associates
Engineering Your Vision
11155 Red Run Boulevard
Suite 310
Baltimore, MD 21117
Tel 410.265.6100

MAHAN RYKIEL ASSOCIATES INC
Whitehall Mill, 3300 Clipper Mill Road
Suite 200
Baltimore, MD 21211
Tel 410.235.6001

LIGHTING WORKSHOP
20 Jay Street
Suite 504
Brooklyn, NY 11201
Tel 413. 923.4117

△ Date	Description

Seal / Signature

NOT FOR CONSTRUCTION

Project Name
PARK PLAZA

Project Number
19.8027.000

Description
P1 - FLOOR PLAN - LEVEL 01

Scale
1/16" = 1'-0"

P1-A1.101

© 2025 Gensler

9/30/2025 5:01:52 PM Autodesk Docs://019.8027.000 - Monday Properties Park Plaza/Architecture - 19.8027.000.rvt

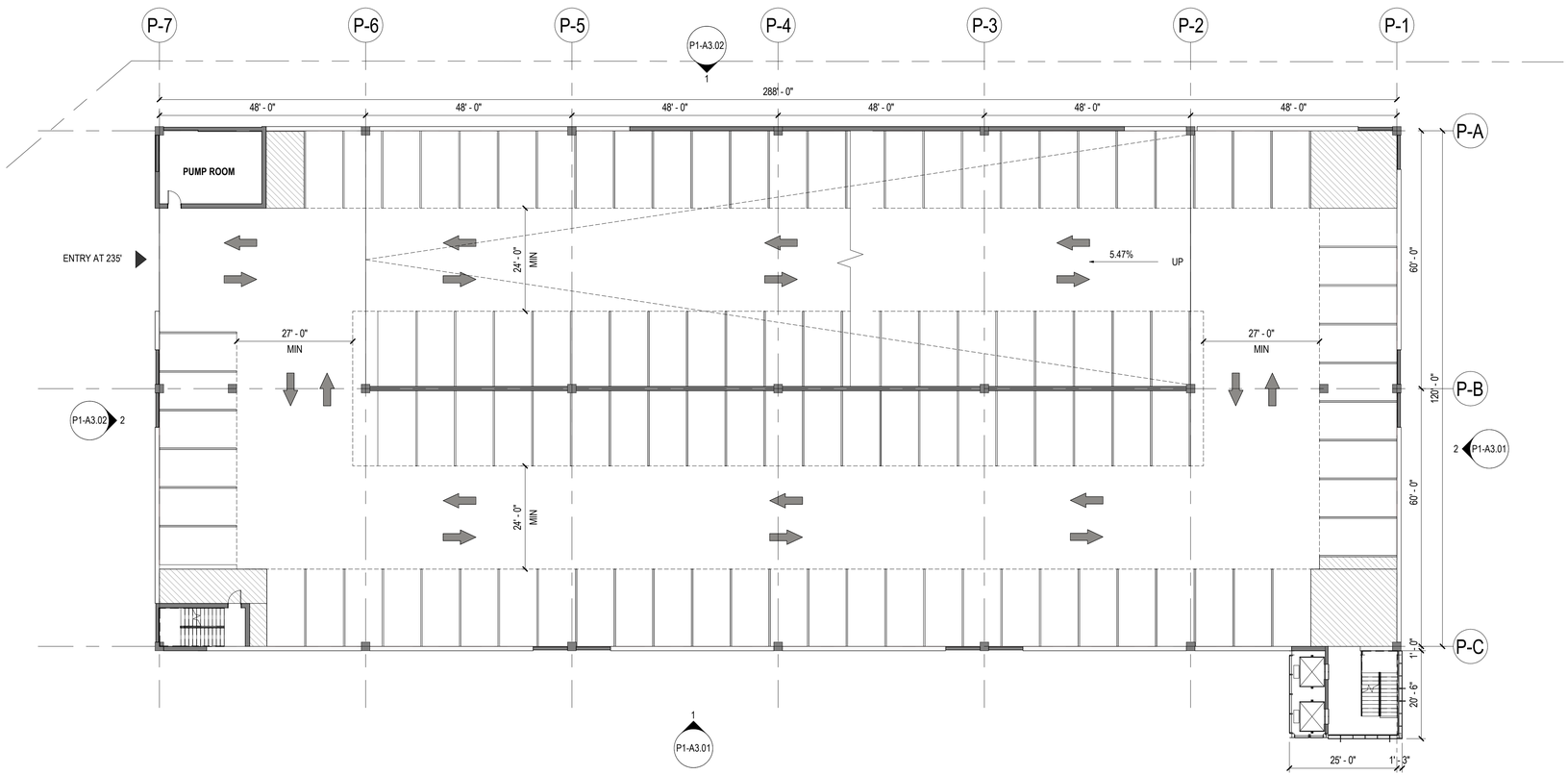

1 P1 - FLOOR PLAN - LEVEL 02
SCALE: 1/16" = 1'-0"

SHEET NOTES

GENERAL NOTES

KEY PLAN

MONDAY PROPERTIES

PARK PLZ PROPERTY OWNER, LLC C/O
MONDAY PROPERTIES
1000 Wilson Boulevard
Suite 700
Arlington, VA 22209
United States
CONTACT: TIM HELMIG
Tel 703.284.0200
Email: thelmig@mondayre.com

PARK PLAZA

SITE PLAN

1000 WILSON BOULEVARD, SUITE 700
ARLINGOTN, VA 22209

Gensler

1 East Pratt Street
Suite 202
Baltimore, MD 21202
United States
Tel 410.539.8776
Fax 410.539.8741

SOLTESZ
2 Research Place,
Suite 100
Rockville, MD 20850
Tel 301.948.2750

Thornton Tomasetti
840 Gessner Road
Suite 540
Huston, TX 77024
Tel 405.818.2241

James Posey Associates
11155 Red Run Boulevard
Suite 310
Baltimore, MD 21117
Tel 410.265.6100

MAHAN RYKIEL ASSOCIATES INC
Whitehall Mill, 3300 Clipper Mill Road
Suite 200
Baltimore, MD 21211
Tel 410.235.6001

LIGHTING WORKSHOP

20 Jay Street
Suite 504
Brooklyn, NY 11201
Tel 413. 923.4117

△ Date	Description

Seal / Signature

NOT FOR CONSTRUCTION

Project Name
PARK PLAZA

Project Number
19.8027.000

Description
P1 - FLOOR PLAN - LEVEL 02

Scale
1/16" = 1'-0"

P1-A1.102

© 2025 Gensler

9/30/2025 5:01:53 PM Autodesk Docs://019.8027.000 - Monday Properties Park Plaza/Architecture - 19.8027.000.rvt

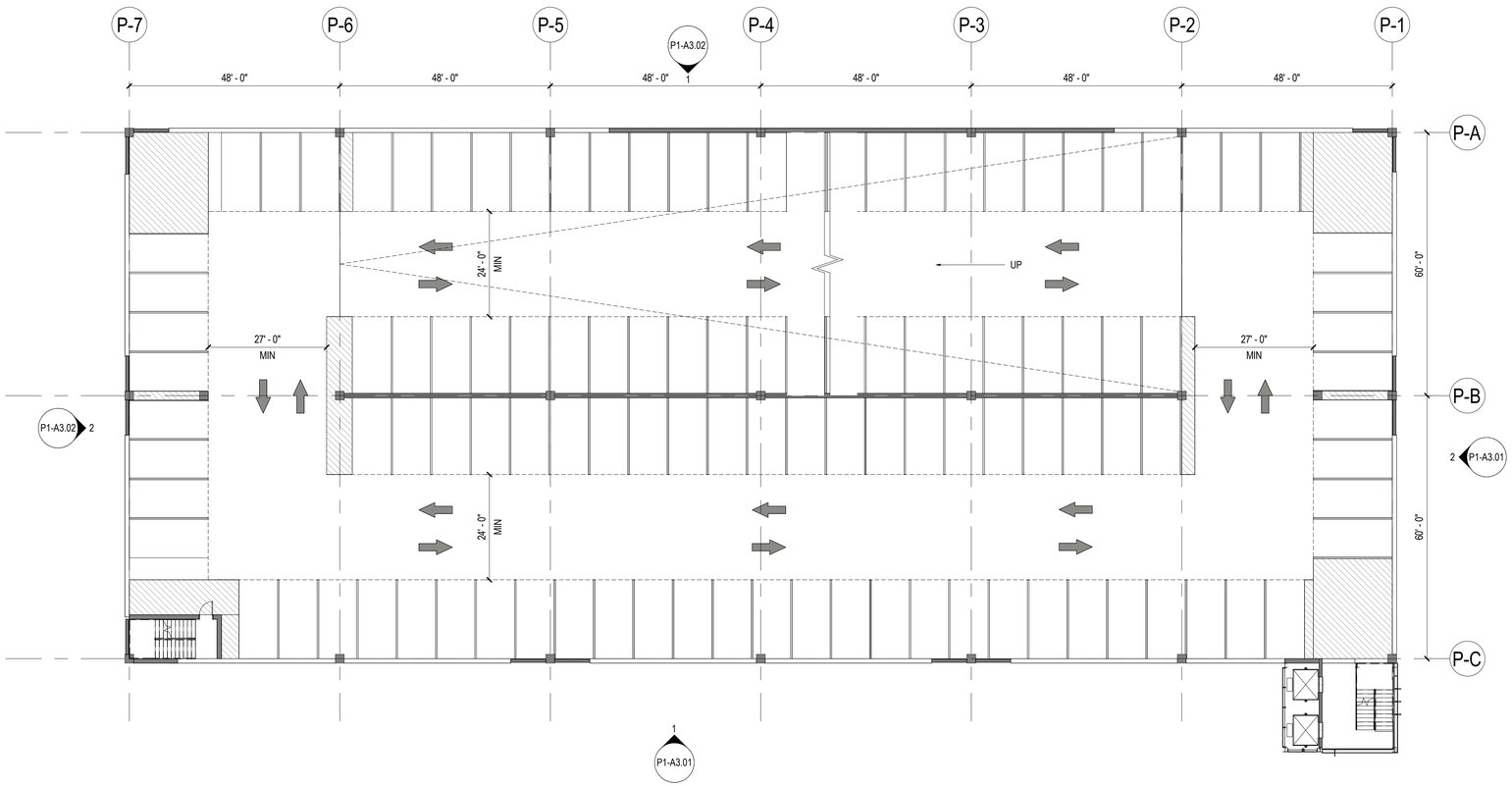

1 P1 - CONSTRUCTIO PLAN - LEVEL 03

SCALE: 1/16" = 1'-0"

SHEET NOTES

GENERAL NOTES

KEY PLAN

MONDAY PROPERTIES

PARK PLZ PROPERTY OWNER, LLC C/O
MONDAY PROPERTIES
1000 Wilson Boulevard
Suite 700
Arlington, VA 22209
United States
CONTACT: TIM HELMIG
Tel 703.284.0200
Email: thelmig@mondayre.com

PARK PLAZA

SITE PLAN

1000 WILSON BOULEVARD, SUITE 700
ARLINGOTN, VA 22209

Gensler

1 East Pratt Street
Suite 202
Baltimore, MD 21202
United States
Tel 410.539.8776
Fax 410.539.8741

SOLTESZ
2 Research Place,
Suite 100
Rockville, MD 20850
Tel 301.948.2750

Thornton Tomasetti
840 Gessner Road
Suite 540
Huston, TX 77024
Tel 405.818.2241

James Posey Associates
11155 Red Run Boulevard
Suite 310
Baltimore, MD 21117
Tel 410.265.6100

MAHAN RYKIEL ASSOCIATES INC
Whitehall Mill, 3300 Clipper Mill Road
Suite 200
Baltimore, MD 21211
Tel 410.235.6001

LIGHTING WORKSHOP
20 Jay Street
Suite 504
Brooklyn, NY 11201
Tel 413. 923.4117

Date	Description

Seal / Signature

NOT FOR CONSTRUCTION

Project Name
PARK PLAZA

Project Number
19.8027.000

Description
P1 - FLOOR PLAN - TYPICAL LEVEL

Scale
1/16" = 1'-0"

P1-A1.103

© 2025 Gensler

9/30/2025 5:01:54 PM Autodesk Docs://019.8027.000 - Monday Properties Park Plaza/Architecture - 19.8027.000.rvt

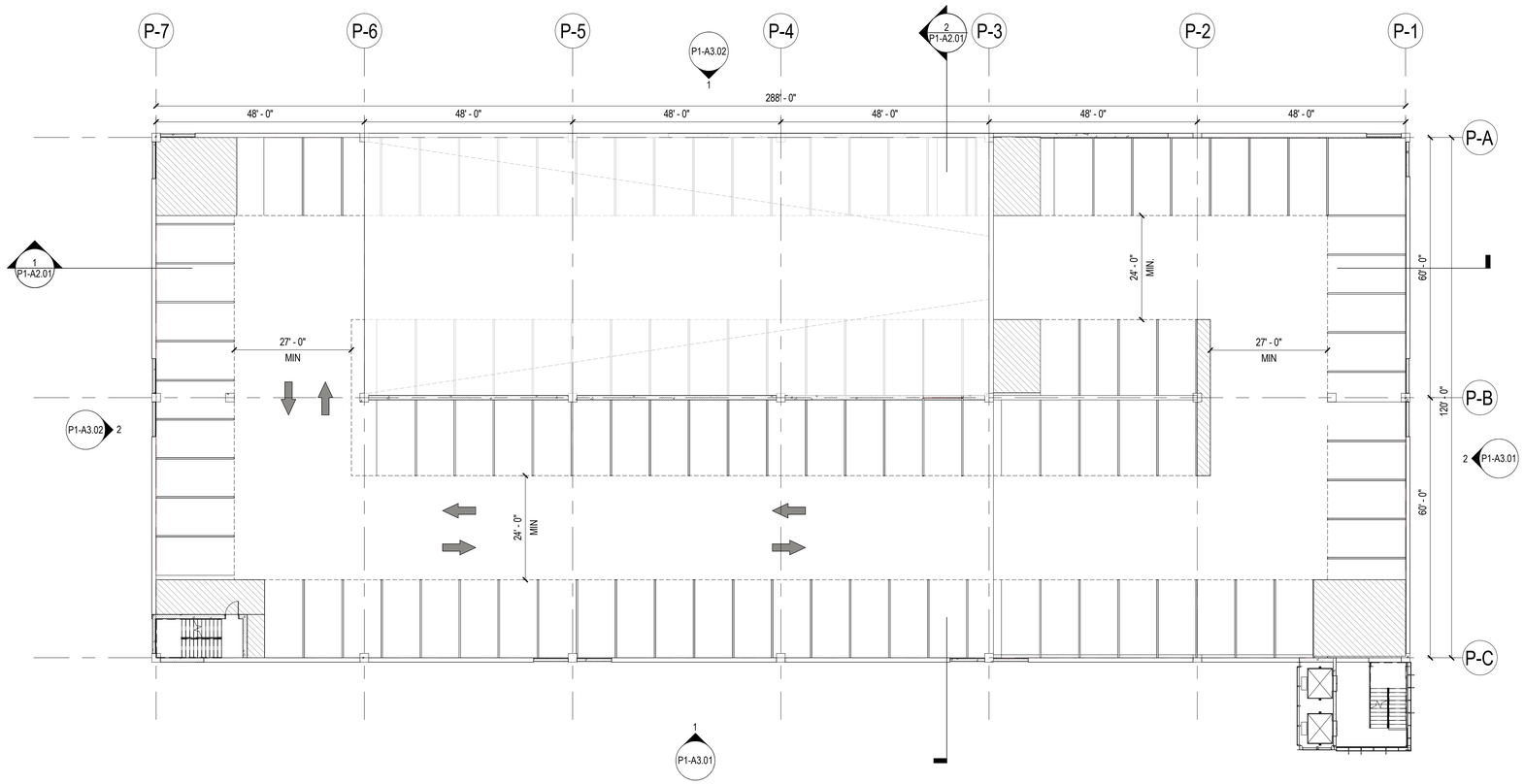

1 P1 - FLOOR PLAN - LEVEL 07
SCALE: 1/16" = 1'-0"

SHEET NOTES

GENERAL NOTES

KEY PLAN

MONDAY PROPERTIES
PARK PLZ PROPERTY OWNER, LLC C/O
MONDAY PROPERTIES
1000 Wilson Boulevard
Suite 700
Arlington, VA 22209
United States
CONTACT: TIM HELMIG
Tel 703.284.0200
Email: thelmig@mondayre.com

PARK PLAZA

SITE PLAN

1000 WILSON BOULEVARD, SUITE 700
ARLINGOTN, VA 22209

Gensler
1 East Pratt Street
Suite 202
Baltimore, MD 21202
United States
Tel 410.539.8776
Fax 410.539.8741

SOLTESZ
2 Research Place,
Suite 100
Rockville, MD 20850
Tel 301.948.2750

Thornton Tomasetti
840 Gessner Road
Suite 540
Huston, TX 77024
Tel 405.818.2241

James Posey Associates
11155 Red Run Boulevard
Suite 310
Baltimore, MD 21117
Tel 410.265.6100

MAHAN RYKIEL ASSOCIATES INC
Whitehall Mill, 3300 Clipper Mill Road
Suite 200
Baltimore, MD 21211
Tel 410.235.6001

LIGHTING WORKSHOP
20 Jay Street
Suite 504
Brooklyn, NY 11201
Tel 413. 923.4117

Date	Description

Seal / Signature

NOT FOR CONSTRUCTION

Project Name
PARK PLAZA

Project Number
19.8027.000

Description
P1 - FLOOR PLAN - ROOF

Scale
1/16" = 1'-0"

P1-A1.107

© 2025 Gensler

9/30/2025 5:01:55 PM Autodesk Docs://019.8027.000 - Monday Properties Park Plaza/Architecture - 19.8027.000.rvt

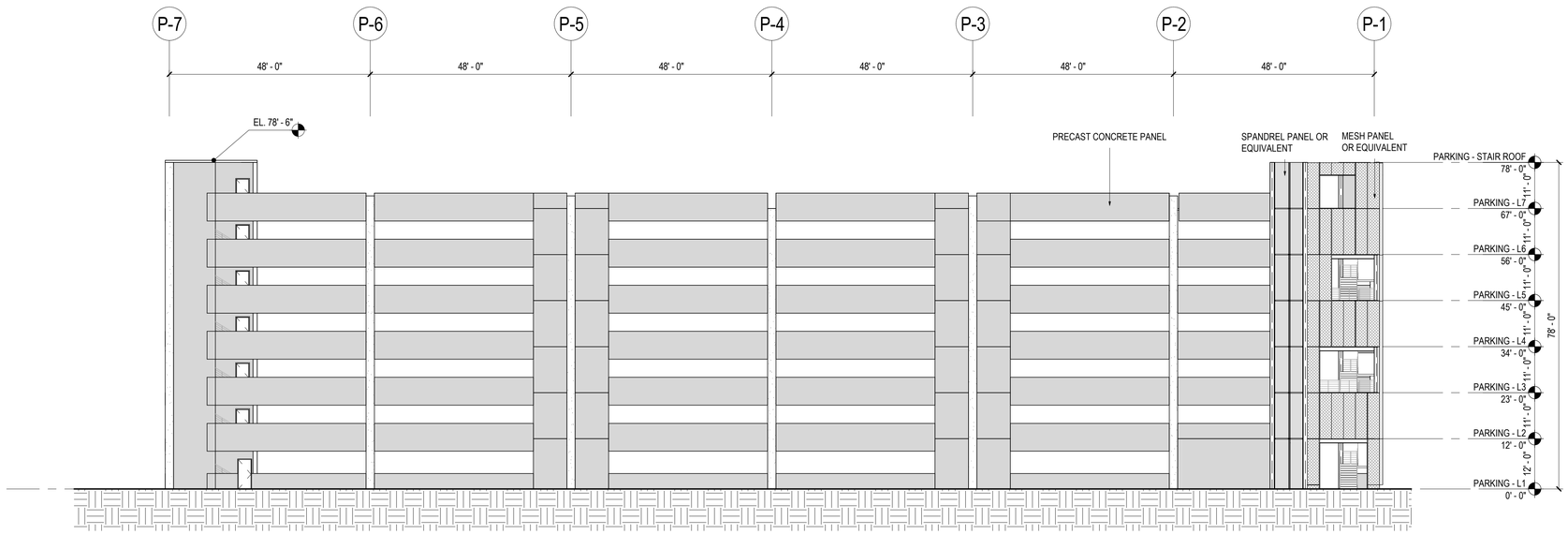

1 P1 - WEST ELEVATION

SCALE: 1/16" = 1'-0"

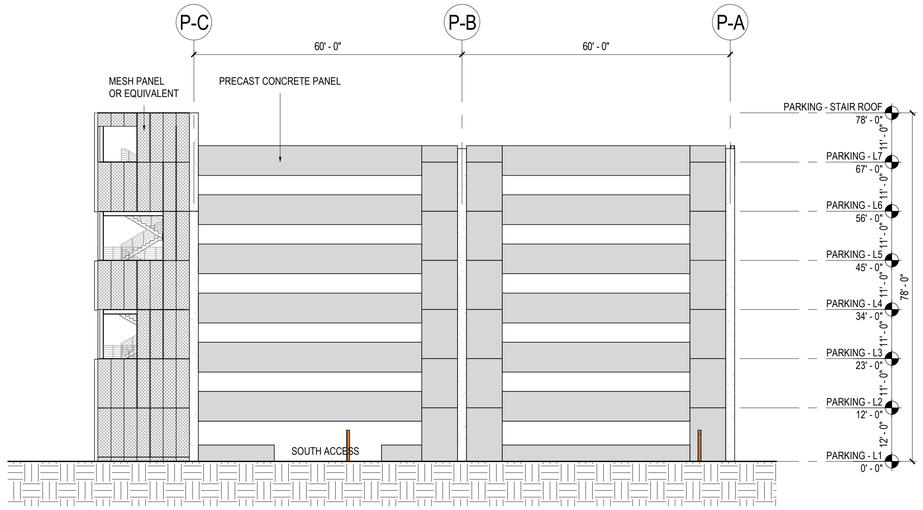

2 P1 - SOUTH ELEVATION

SCALE: 1/16" = 1'-0"

SHEET NOTES

GENERAL NOTES

KEY PLAN

MONDAY PROPERTIES

PARK PLZ PROPERTY OWNER, LLC C/O
MONDAY PROPERTIES
1000 Wilson Boulevard
Suite 700
Arlington, VA 22209
United States
CONTACT: TIM HELMIG
Tel 703.284.0200
Email: thelmig@mondayre.com

PARK PLAZA

SITE PLAN

1000 WILSON BOULEVARD, SUITE 700
ARLINGOTN, VA 22209

Gensler

1 East Pratt Street
Suite 202
Baltimore, MD 21202
United States
Tel 410.539.8776
Fax 410.539.8741

SOLTESZ
2 Research Place,
Suite 100
Rockville, MD 20850
Tel 301.948.2750

Thornton Tomasetti
840 Gessner Road
Suite 540
Huston, TX 77024
Tel 405.818.2241

James Posey Associates
Engineering Your Vision
11155 Red Run Boulevard
Suite 310
Baltimore, MD 21117
Tel 410.265.6100

MAHAN RYKIEL ASSOCIATES INC
Whitehall Mill, 3300 Clipper Mill Road
Suite 200
Baltimore, MD 21211
Tel 410.235.6001

LIGHTING WORKSHOP

20 Jay Street
Suite 504
Brooklyn, NY 11201
Tel 413. 923.4117

△ Date	Description

Seal / Signature

NOT FOR CONSTRUCTION

Project Name

PARK PLAZA

Project Number

19.8027.000

Description

P1 - BUILDING ELEVATIONS

Scale

1/16" = 1'-0"

P1-A3.01

© 2025 Gensler

9/30/2025 5:01:56 PM Autodesk Docs://019.8027.000 - Monday Properties Park Plaza/Architecture - 19.8027.000.rvt

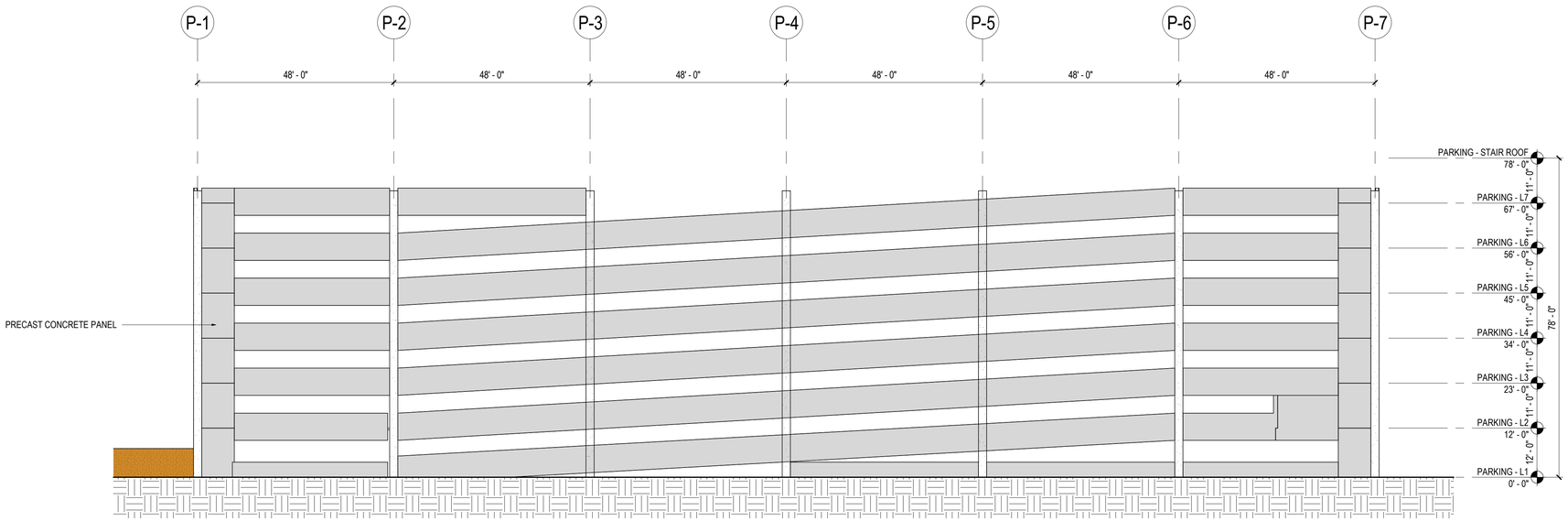

1 P1 - EAST ELEVATION

SCALE: 1/16" = 1'-0"

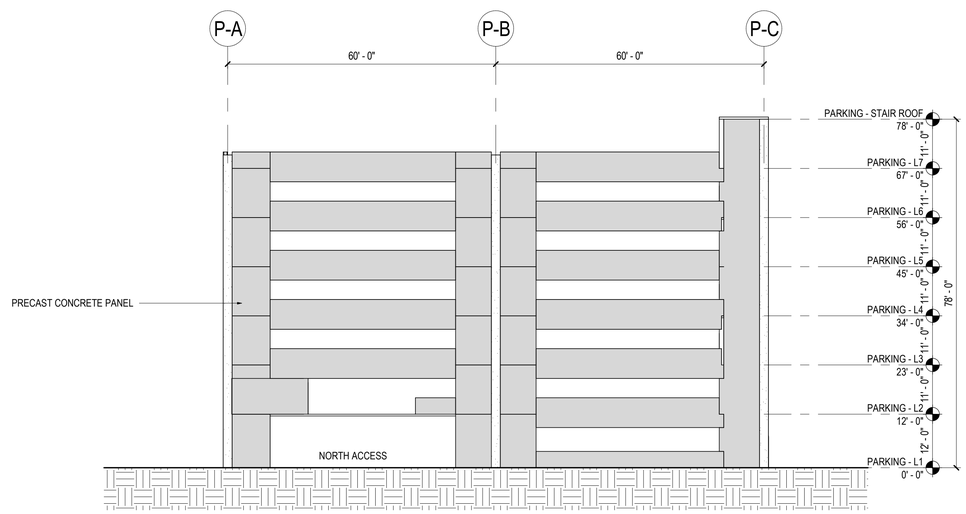

2 P1 - NORTH ELEVATION

SCALE: 1/16" = 1'-0"

SHEET NOTES

GENERAL NOTES

KEY PLAN

MONDAY PROPERTIES

PARK PLZ PROPERTY OWNER, LLC C/O
MONDAY PROPERTIES
1000 Wilson Boulevard
Suite 700
Arlington, VA 22209
United States
CONTACT: TIM HELMIG
Tel 703.284.0200
Email: thelmig@mondayre.com

PARK PLAZA

SITE PLAN

1000 WILSON BOULEVARD, SUITE 700
ARLINGOTN, VA 22209

Gensler

1 East Pratt Street
Suite 202
Baltimore, MD 21202
United States
Tel 410.539.8776
Fax 410.539.8741

SOLTESZ
2 Research Place,
Suite 100
Rockville, MD 20850
Tel 301.948.2750

Thornton Tomasetti
840 Gessner Road
Suite 540
Huston, TX 77024
Tel 405.818.2241

James Posey Associates
Engineering Your Vision
11155 Red Run Boulevard
Suite 310
Baltimore, MD 21117
Tel 410.265.6100

MAHAN RYKIEL ASSOCIATES INC
Whitehall Mill, 3300 Clipper Mill Road
Suite 200
Baltimore, MD 21211
Tel 410.235.6001

LIGHTING WORKSHOP
20 Jay Street
Suite 504
Brooklyn, NY 11201
Tel 413. 923.4117

△ Date	Description

Seal / Signature

NOT FOR CONSTRUCTION

Project Name
PARK PLAZA

Project Number
19.8027.000

Description
P1 - BUILDING ELEVATIONS

Scale
1/16" = 1'-0"

P1-A3.02

© 2025 Gensler

9/30/2025 5:01:57 PM Autodesk Docs://019.8027.000 - Monday Properties Park Plaza/Architecture - 19.8027.000.rvt