

	LIMITS OF PROPOSED RIGHT-OF-WAY
	STORMWATER MANAGEMENT LICENSE AREA
	STORMWATER MANAGEMENT ON PRIVATE LAND

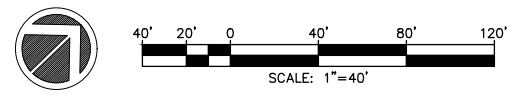
[illegible]

EXHIBIT "C"
PRIVATE
STORMWATER
MANAGEMENT
SYSTEM AREA

PROFESSIONAL SEAL

THE INFORMATION, DESIGN AND CONTENT OF THESE DRAWINGS OR DOCUMENTS ARE PROPRIETARY TO VIKKA MARYLAND, LLC AND CONSTITUTE ITS PROPRIETARY INTELLECTUAL PROPERTY. THESE DRAWINGS AND/OR DOCUMENTS MUST NOT BE FORWARDED, SHARED, COPIED, DIGITALLY CONVERTED, MODIFIED OR USED FOR ANY PURPOSE, IN ANY FORMAT, WITHOUT PRIOR WRITTEN AUTHORIZATION FROM VIKKA MARYLAND, LLC. VIOLATIONS MAY RESULT IN PROSECUTION. ONLY APPROVED, SIGNED AND SEALED PLANS OR DRAWINGS MAY BE UTILIZED FOR CONSTRUCTION PURPOSES.

© 2019 VIKI MARYLAND, LLC

DRAWN BY: _____

DESIGNED BY: _____

DATE ISSUED: 10/4/2024

VIKA
PROJECT VM1935

DRAWING
NO. _____

SHEET NO. _____

Z:\1000-8999\1935_CADD_EXHIBITS\OFFICE