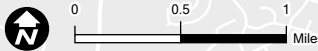
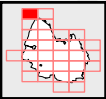
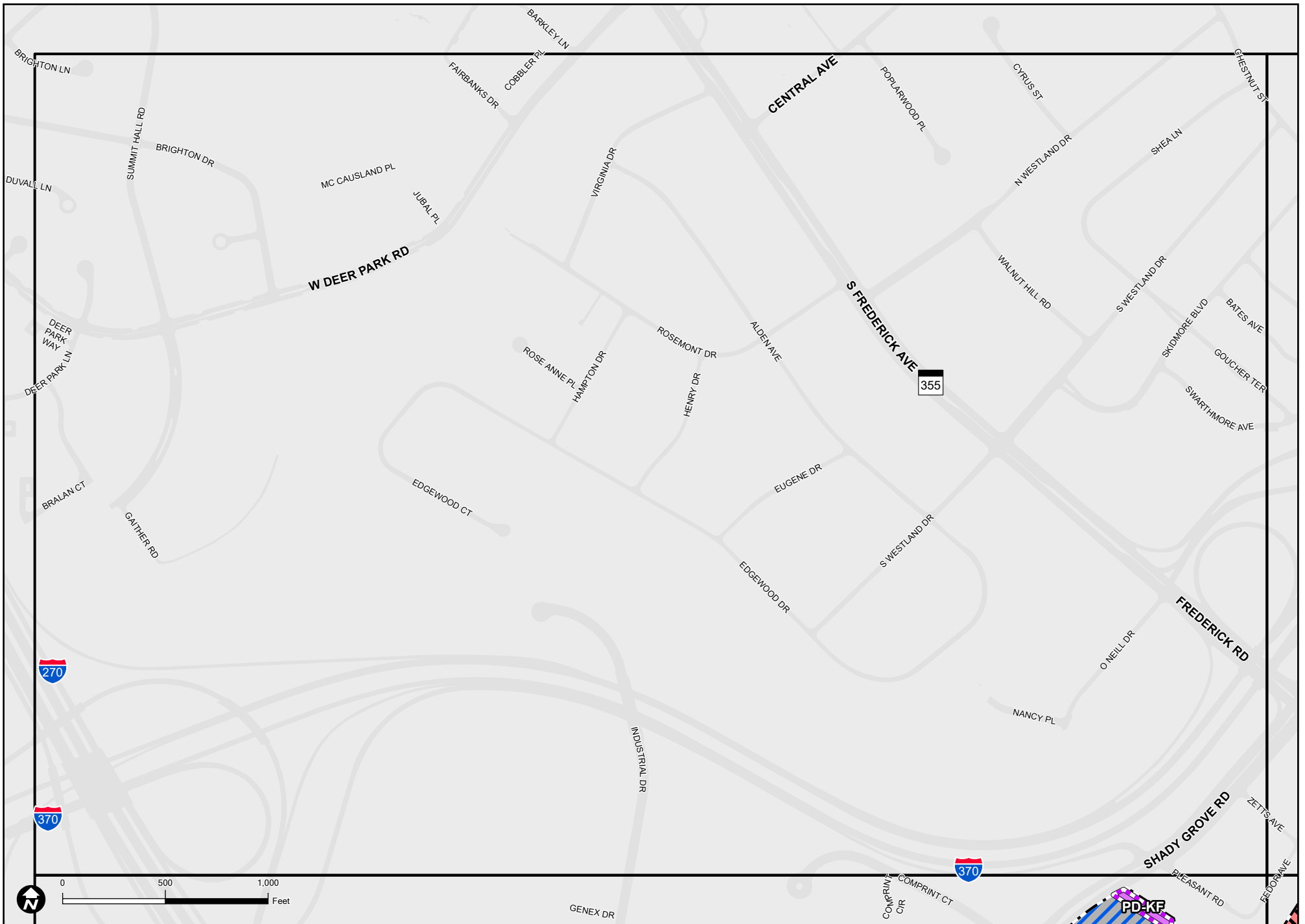
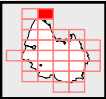
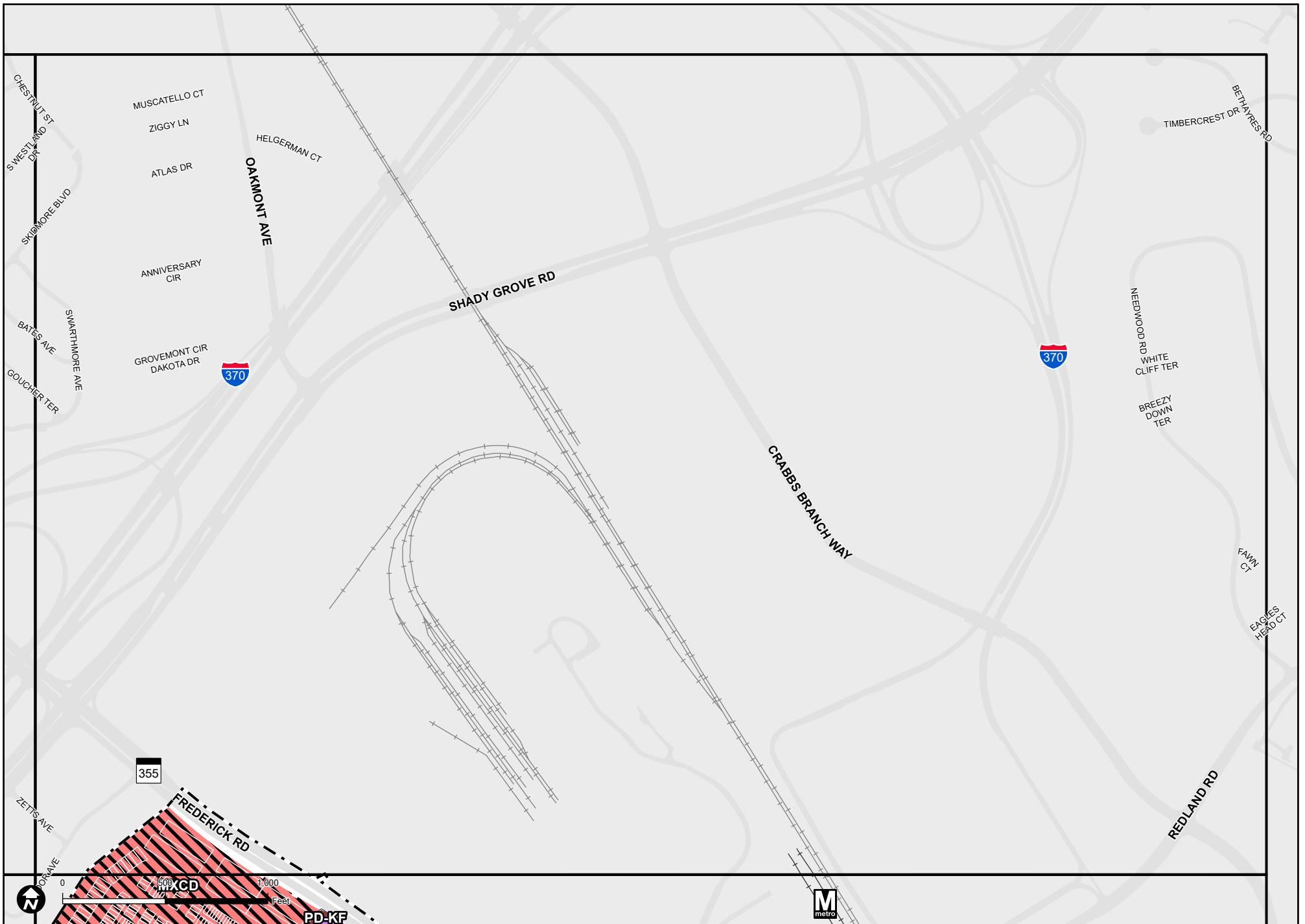
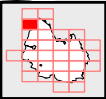
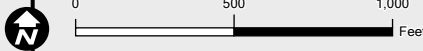
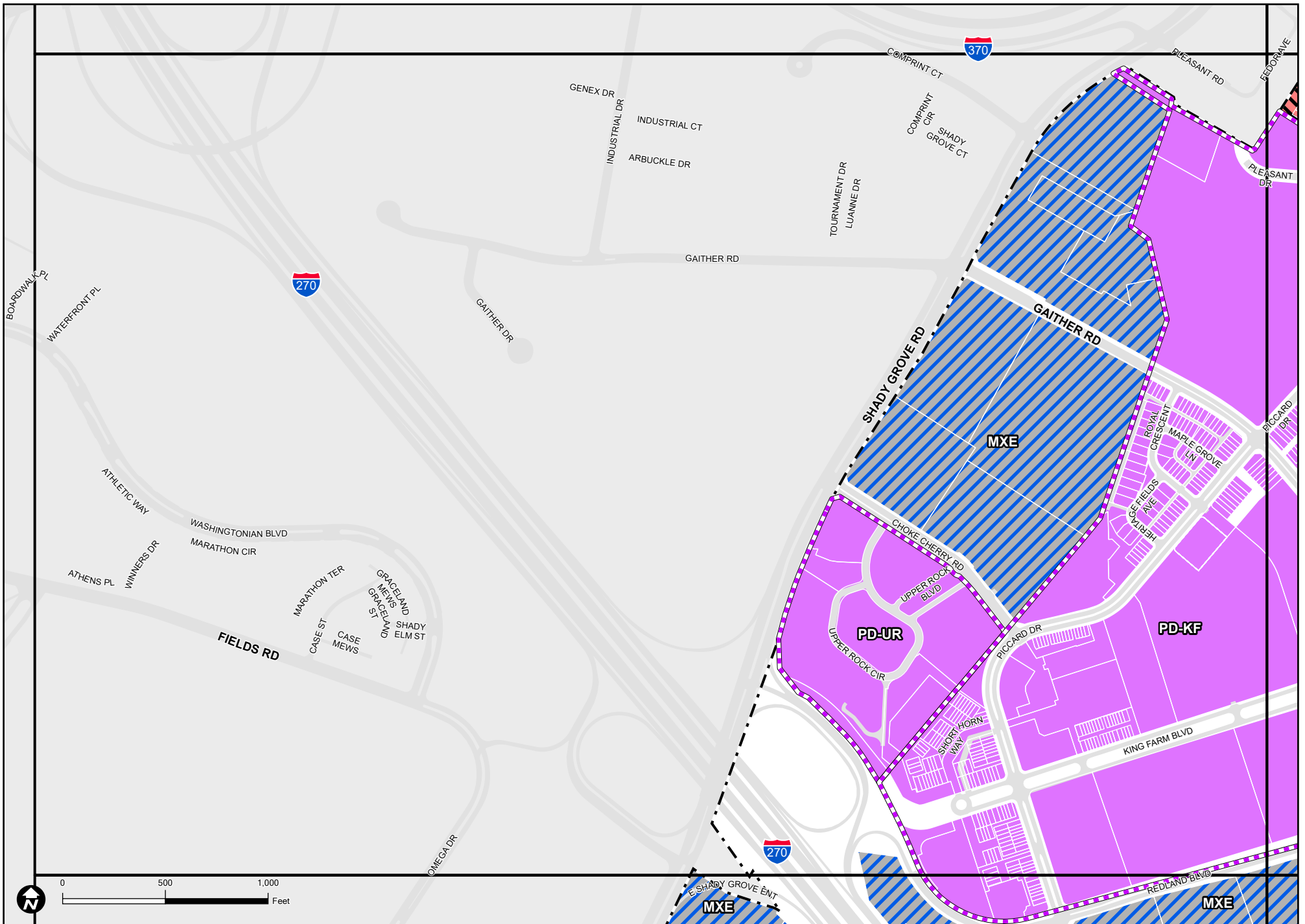


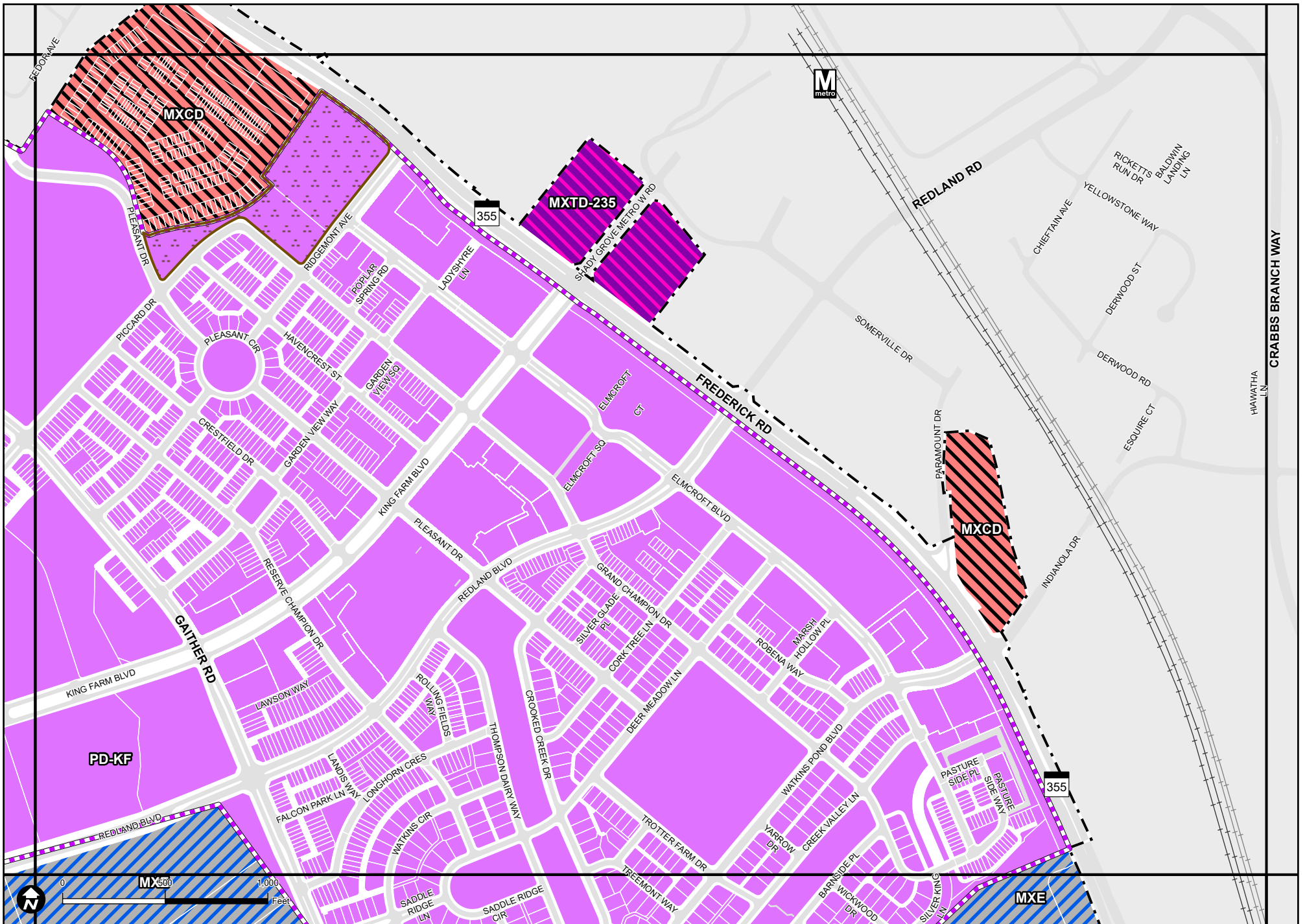
- ### Zones
- #### Residential zones
- R-400
 - R-200
 - R-150
 - R-90
 - R-75
 - R-60
 - R-40
 - RMD-Infill
 - RMD-10
 - RMD-15
 - RMD-25
 - RHD
- #### Industrial zones
- I-L
- #### Mixed-use zones
- MXTD-235
 - MXTD-200
 - MXTD-85
 - MXCD
 - MXCT
 - MXNC
 - MXT
 - MXC
 - MXE
 - MXB
- #### Special zones
- PARK
 - Planned Development zones
- #### Overlay Zones
- Cluster Development overlay zone
 - Historic District overlay zone
 - Lincoln Park Neighborhood Conservation District overlay zone

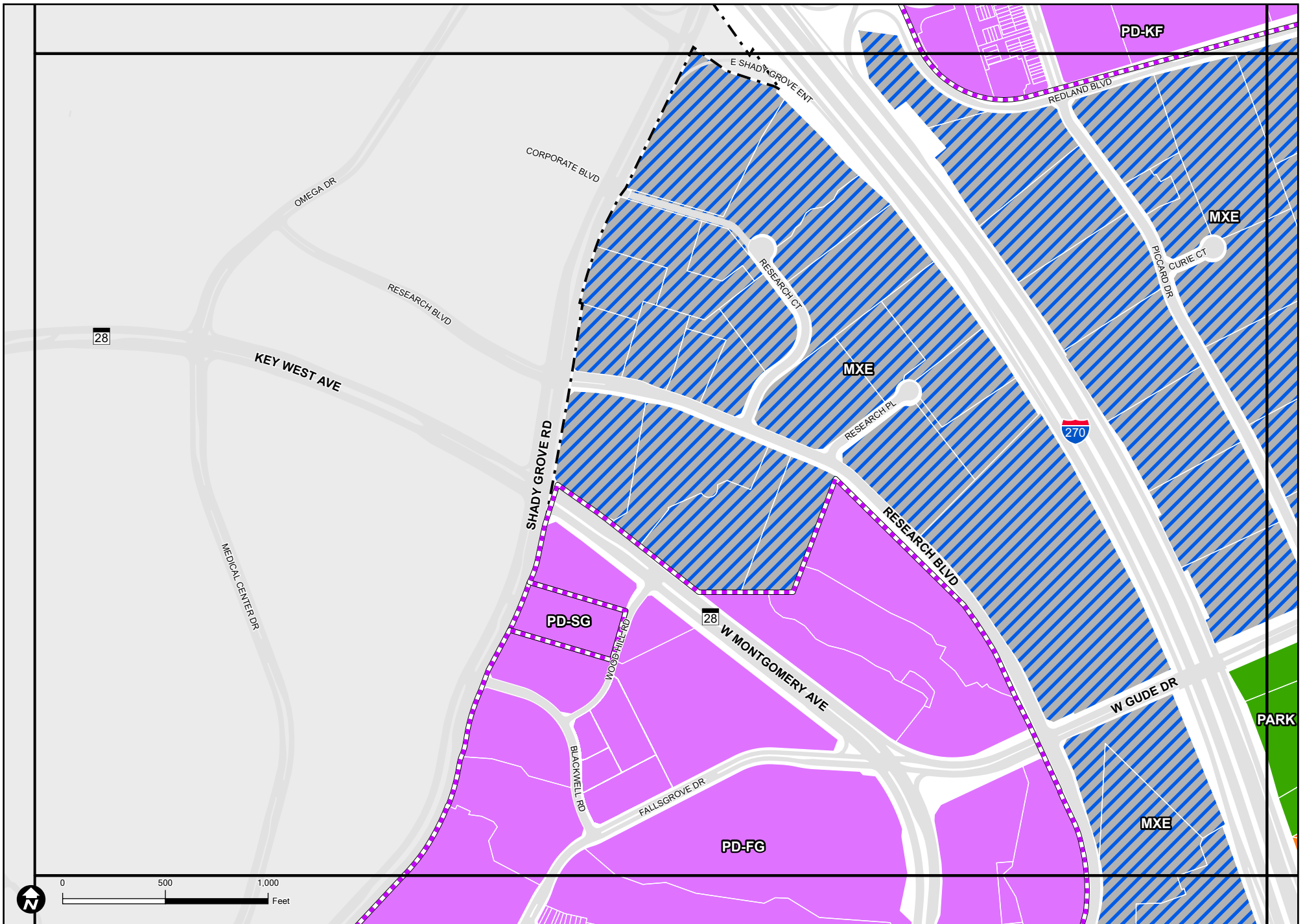


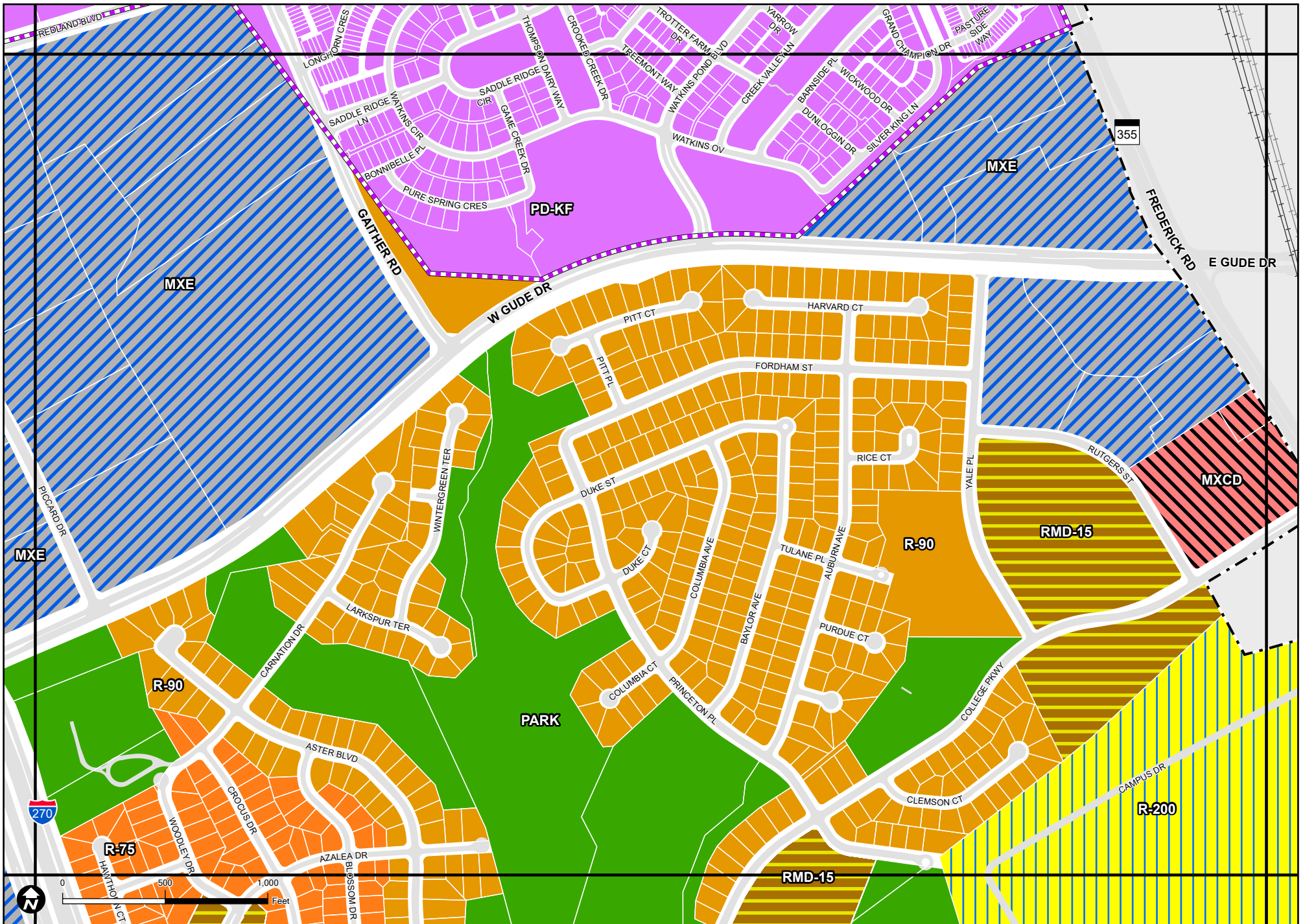


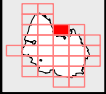


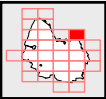
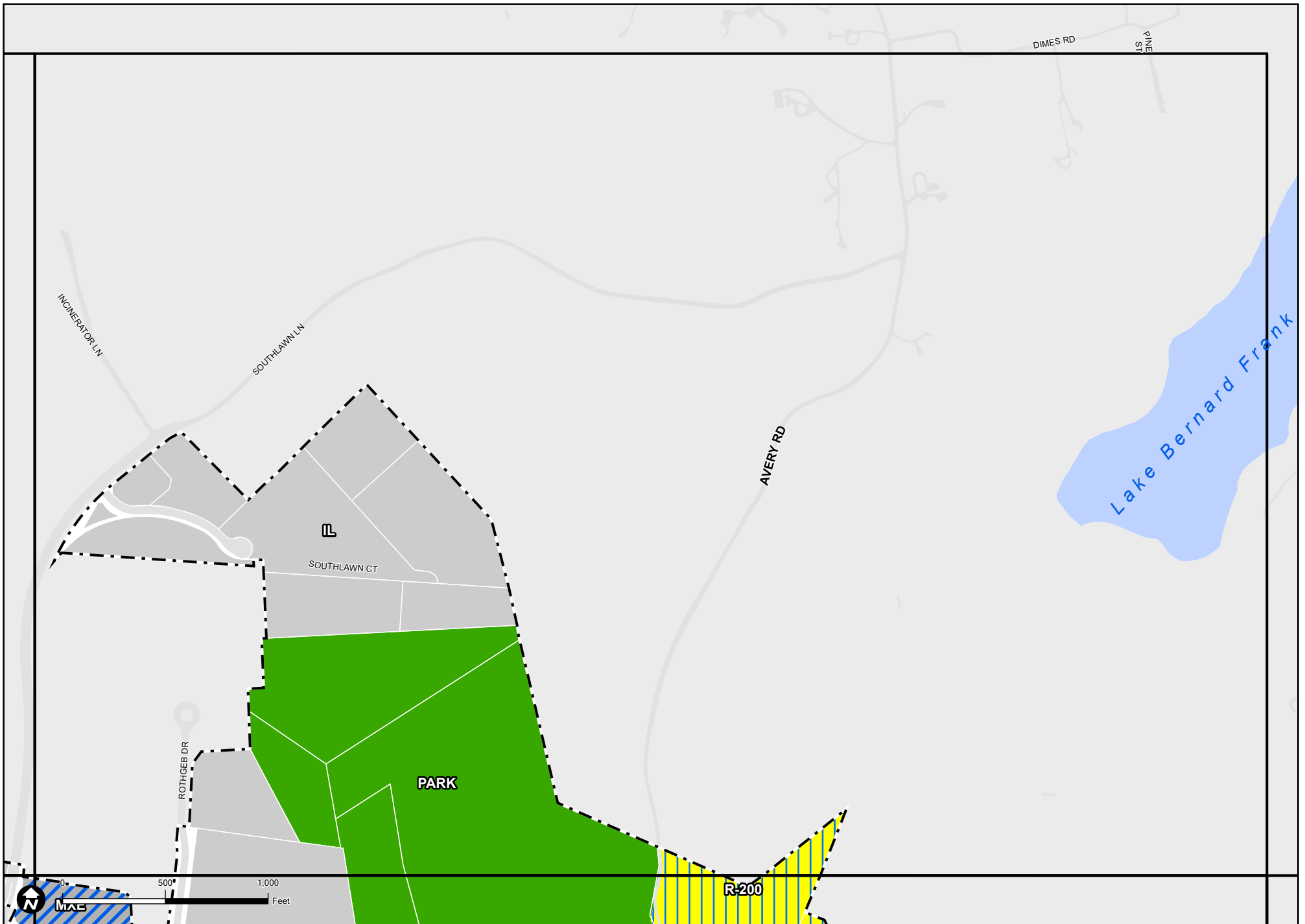


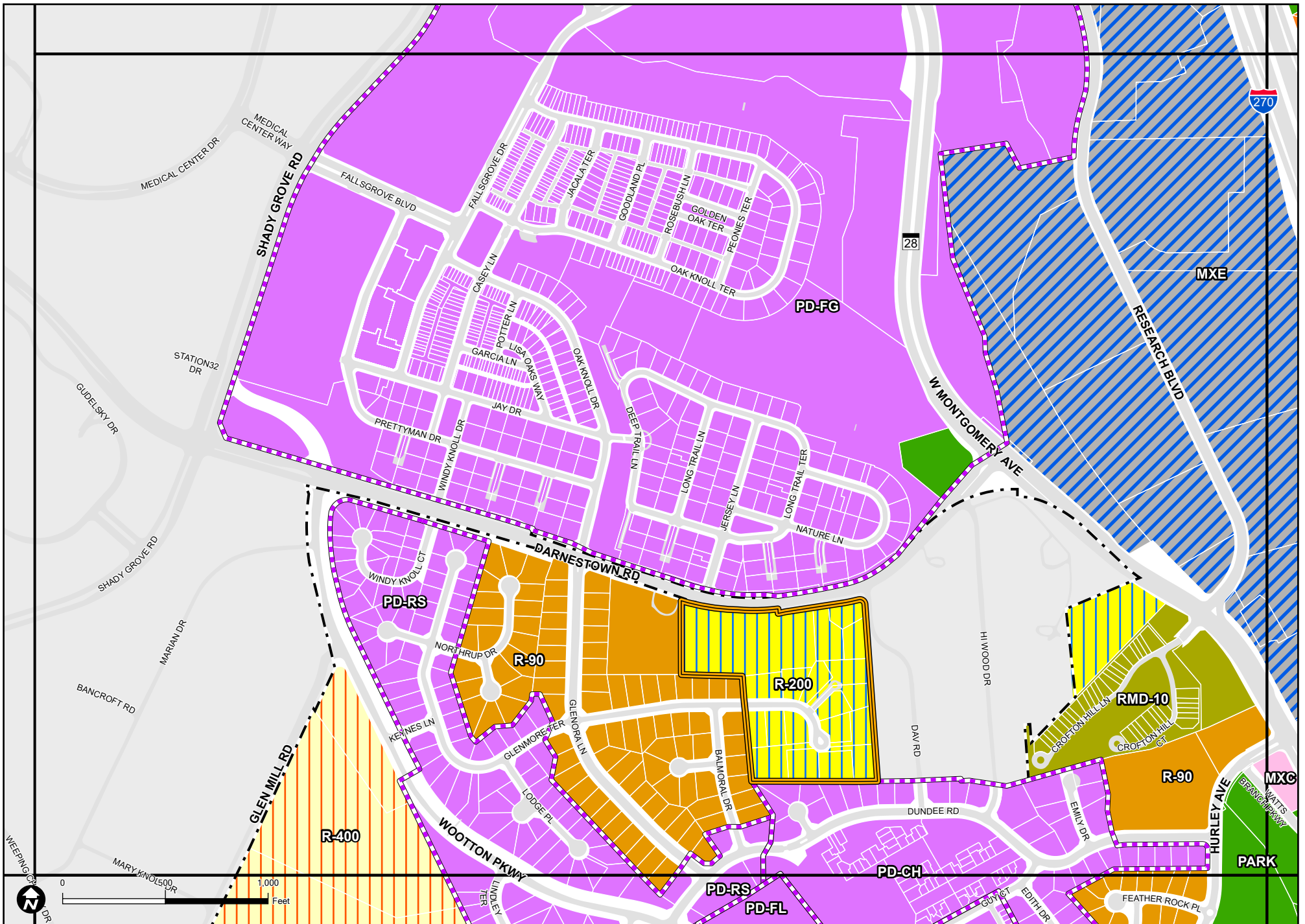


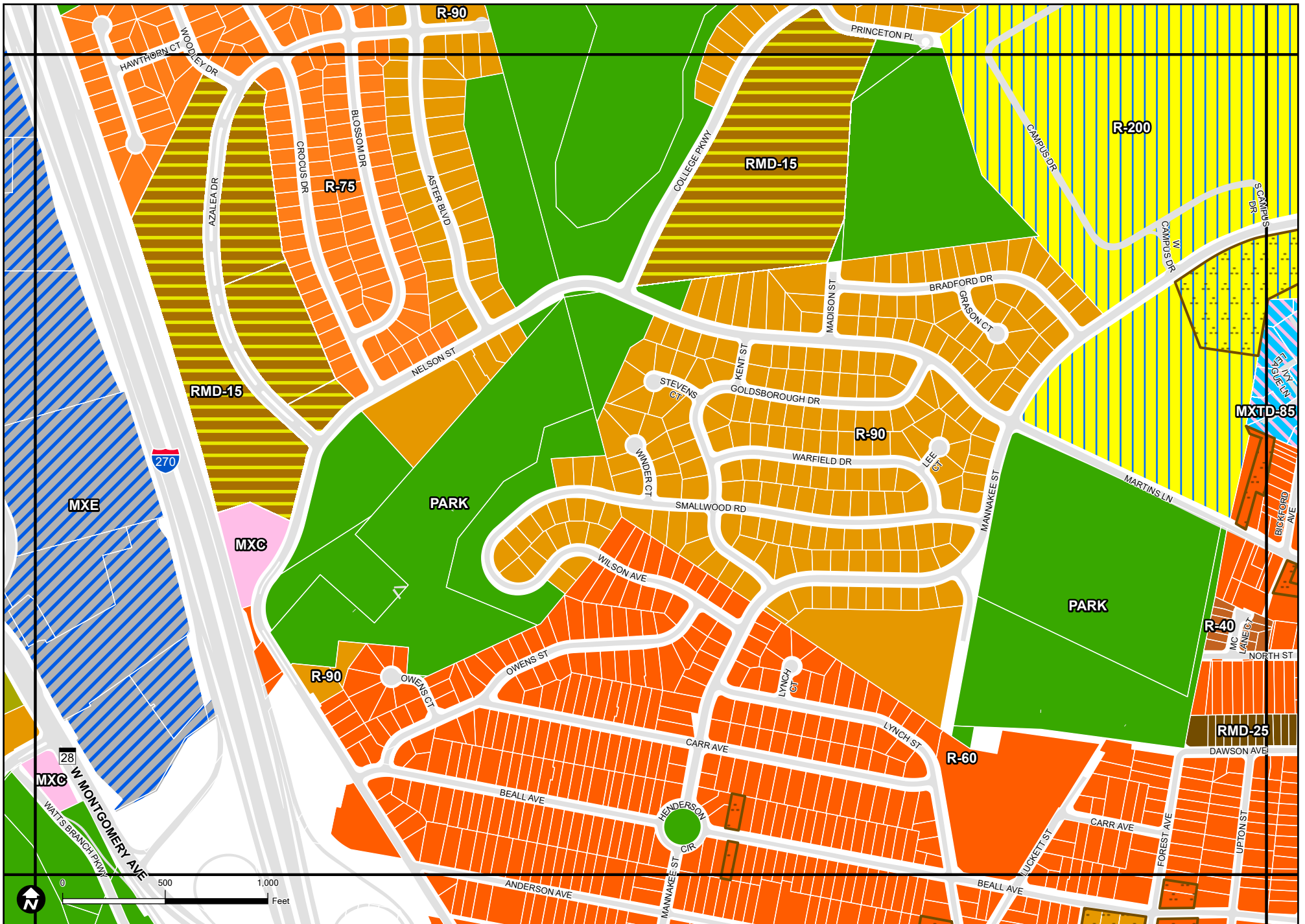


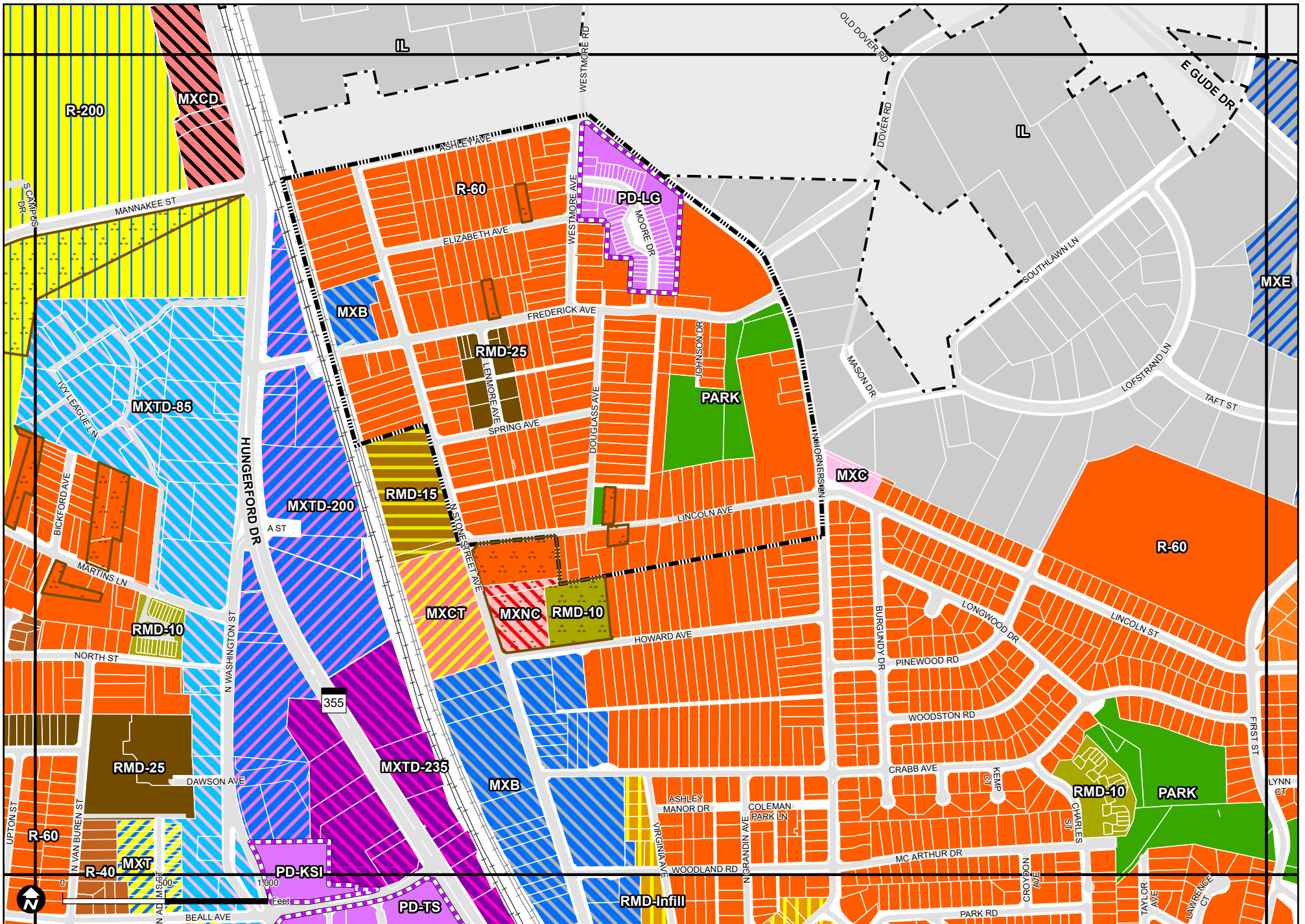


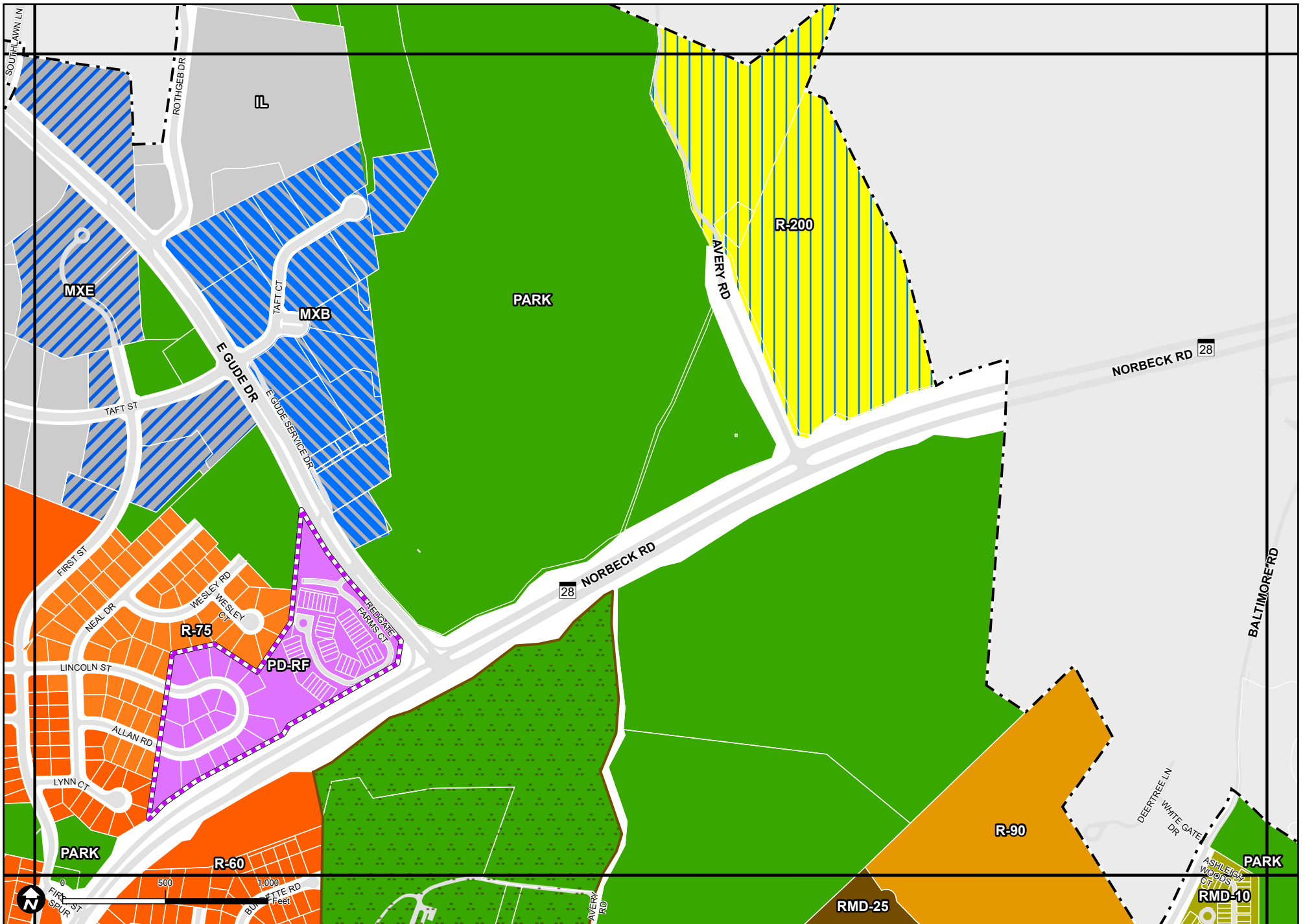












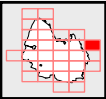


Community Planning & Development Services
 111 Maryland Avenue • Rockville, Maryland 20850-2364
 Phone 240.314.8200 • Fax 240.314.8210 • www.rockvillemd.gov/pds

Zoning Map of the City of Rockville

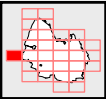
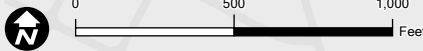
Adoption [date of adoption] by Ordinance No. XX

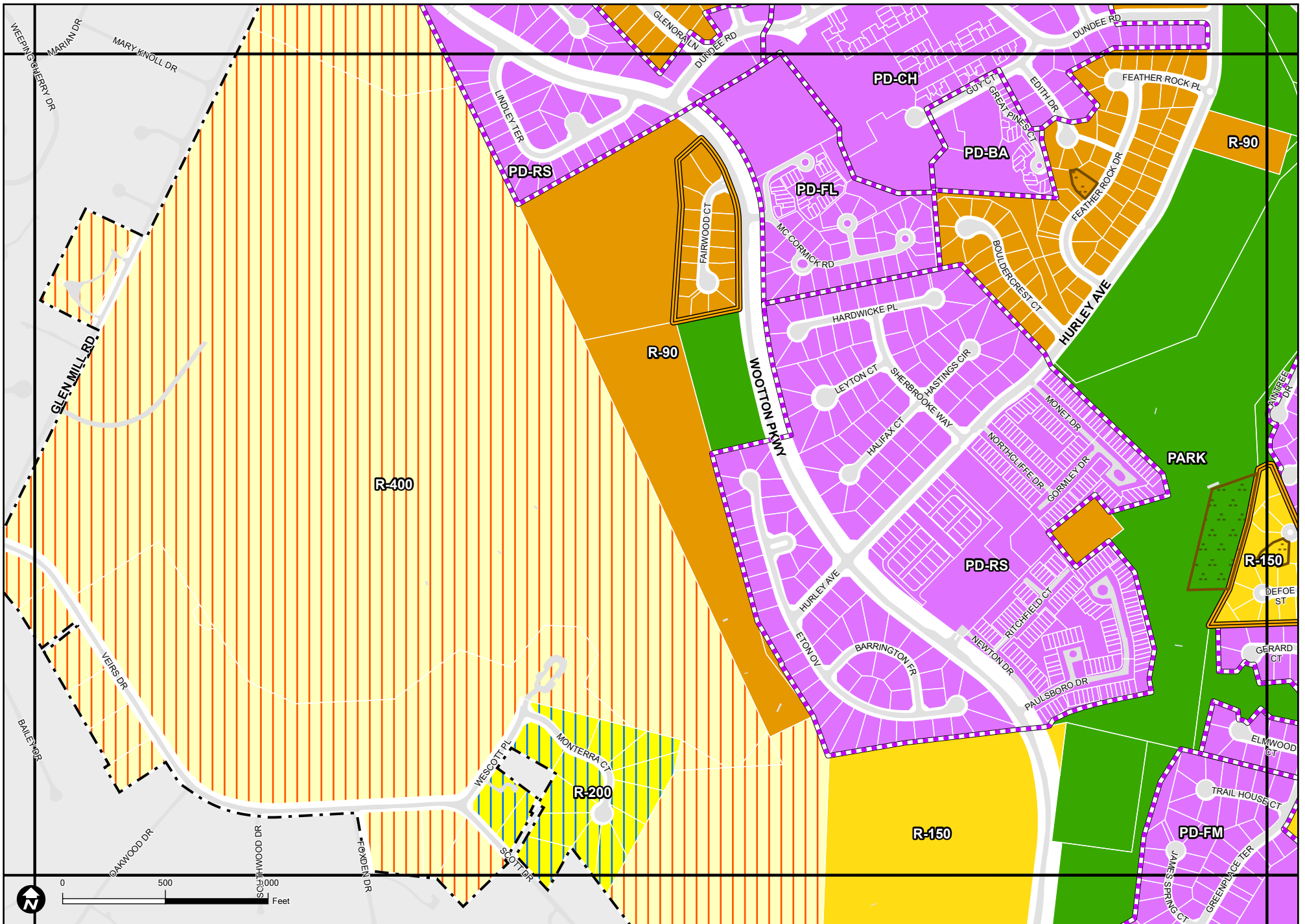
SHEET
D-6

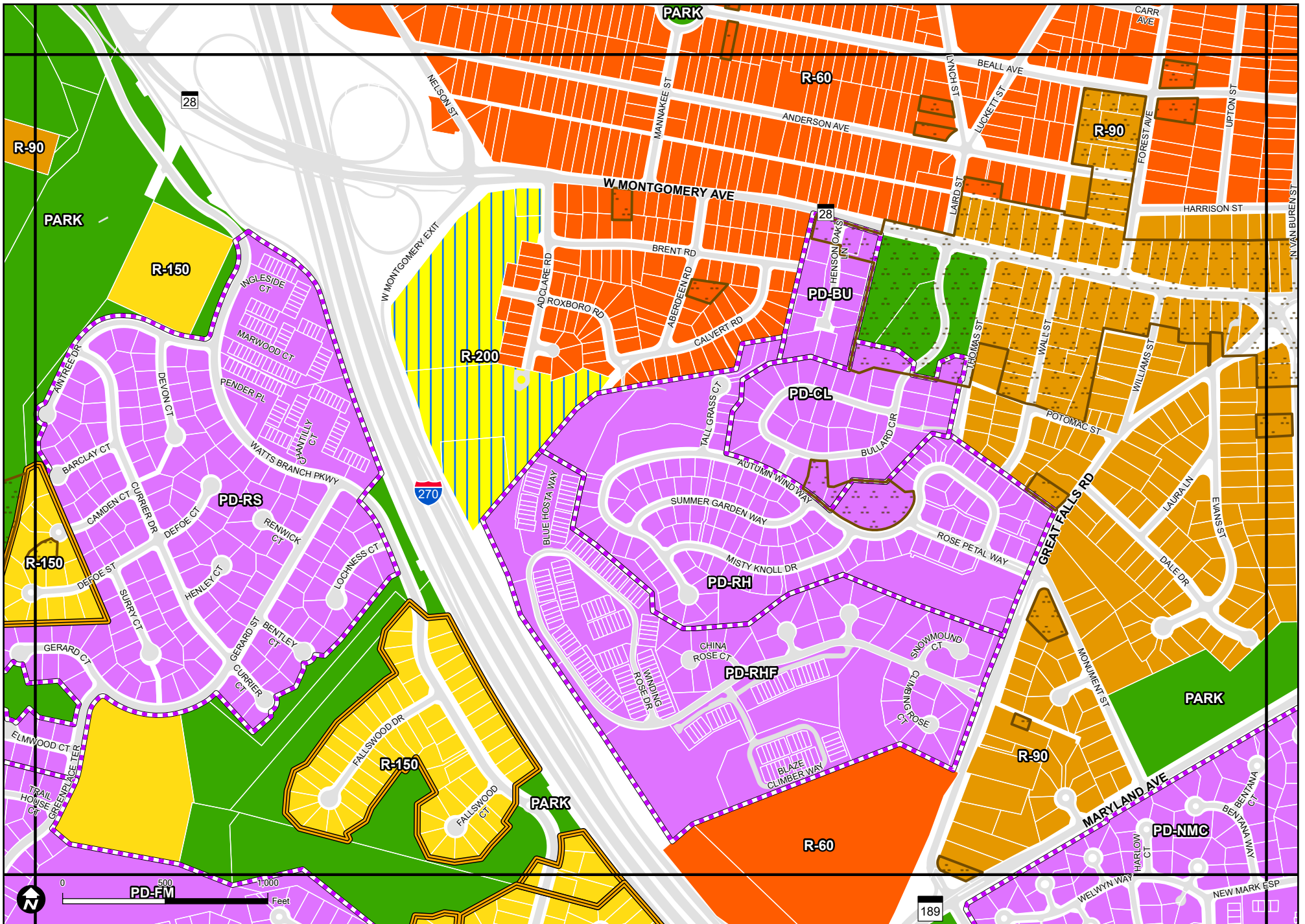


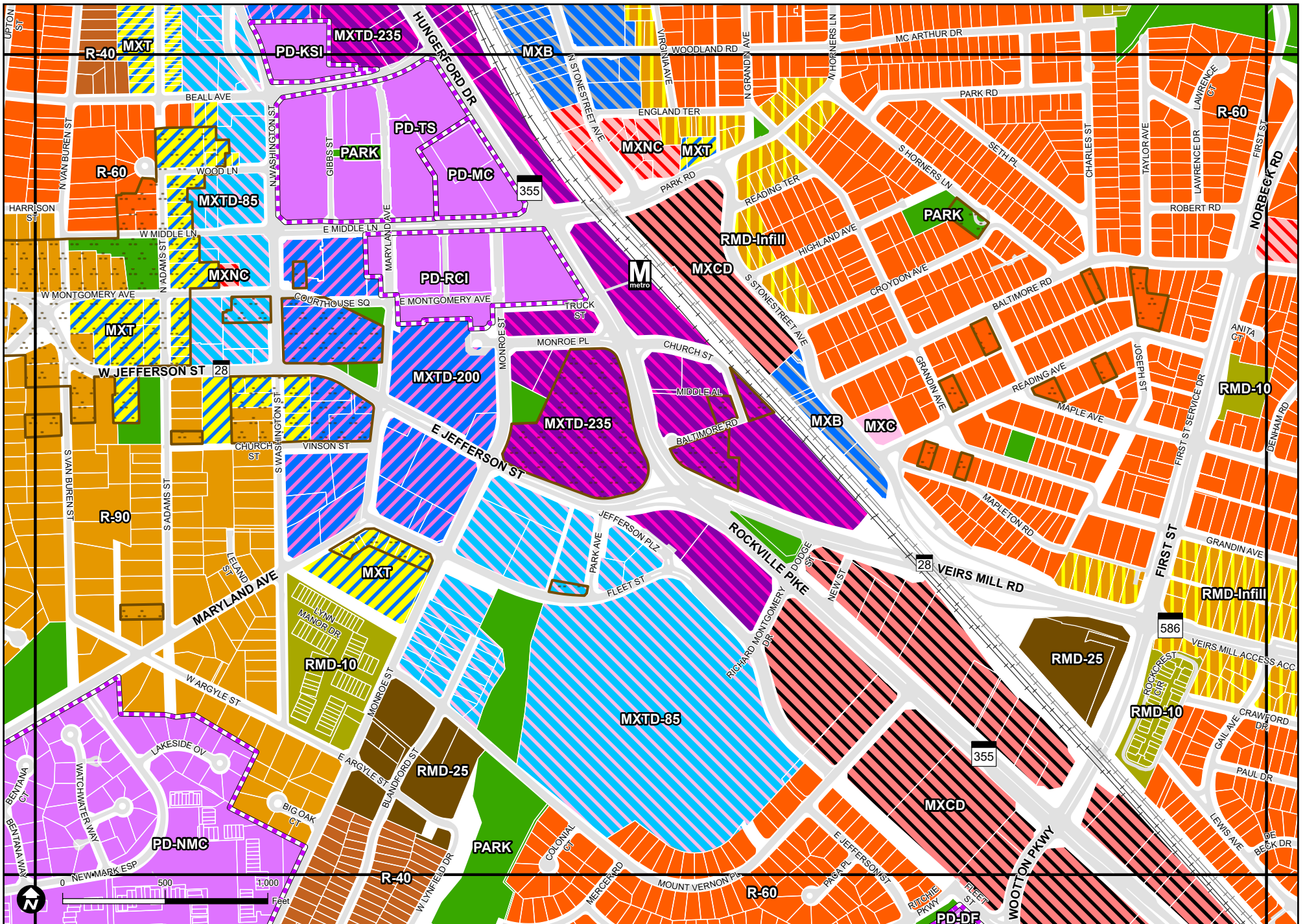
This drawing is intended to be used for reference and illustrative purposes only. This drawing is not a legally recorded plan, survey, or engineering schematic and it is not intended to be used as such. This drawing is a compilation of records, information and data developed and maintained in various City offices. Map layers were created from different sources at different scales, and the actual or relative geographic position of any feature is only as accurate as the source information.

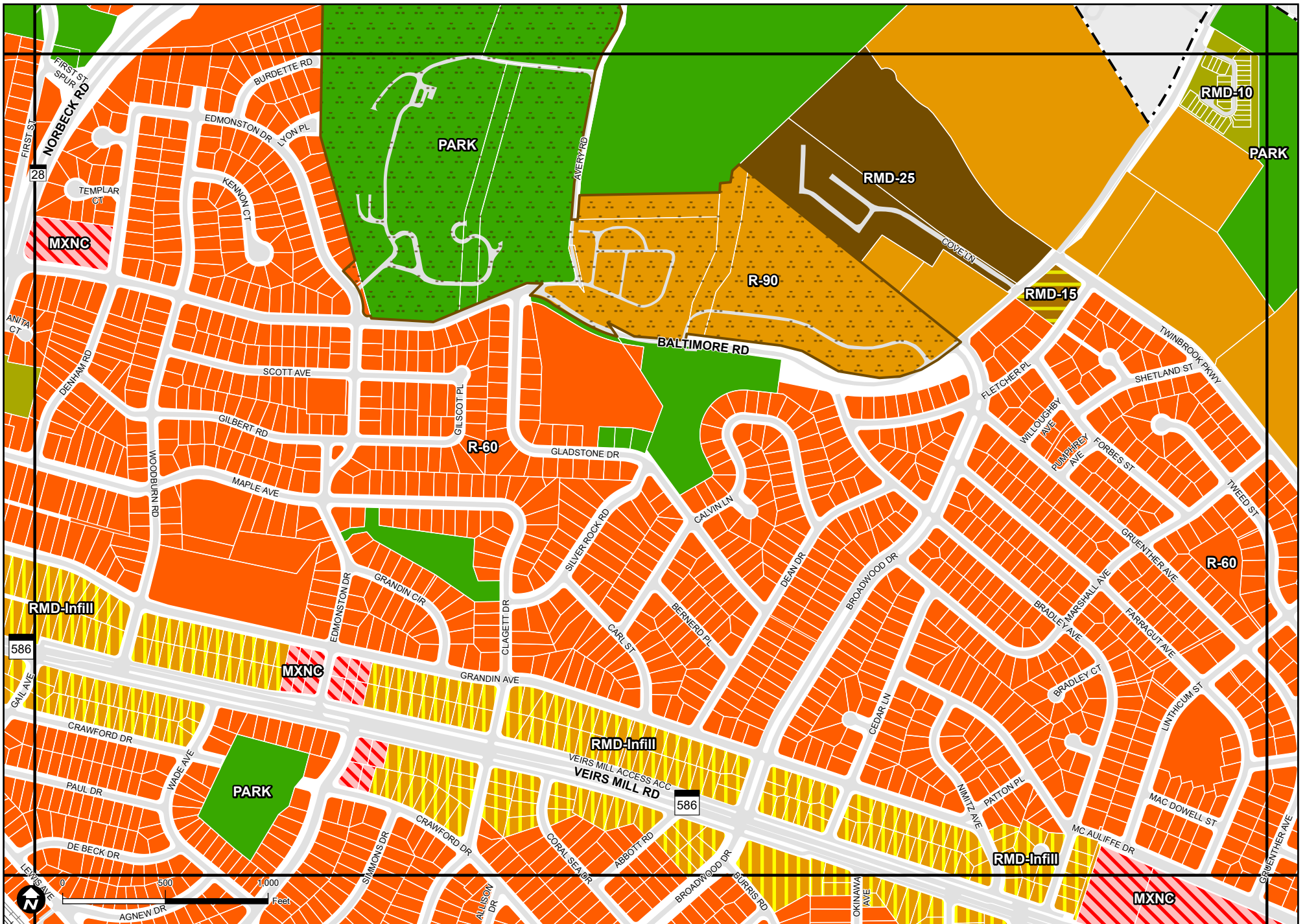
DATE: June 4, 2026	AUTHOR: MRM
---------------------------	--------------------

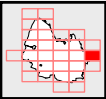


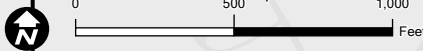
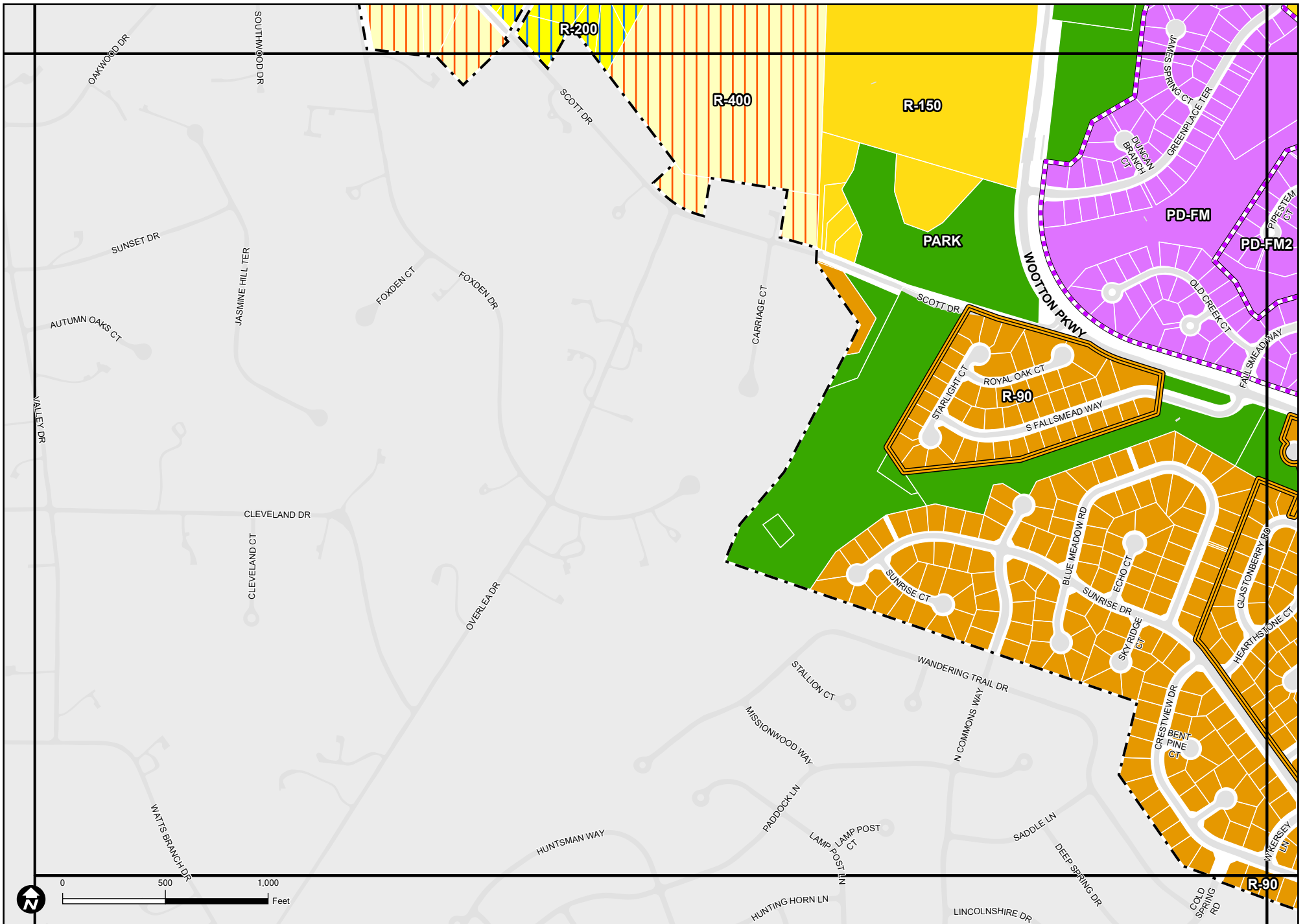








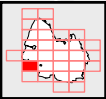




Community Planning & Development Services
 111 Maryland Avenue • Rockville, Maryland 20850-2364
 Phone 240.314.8200 • Fax 240.314.8210 • www.rockvillemd.gov/pds

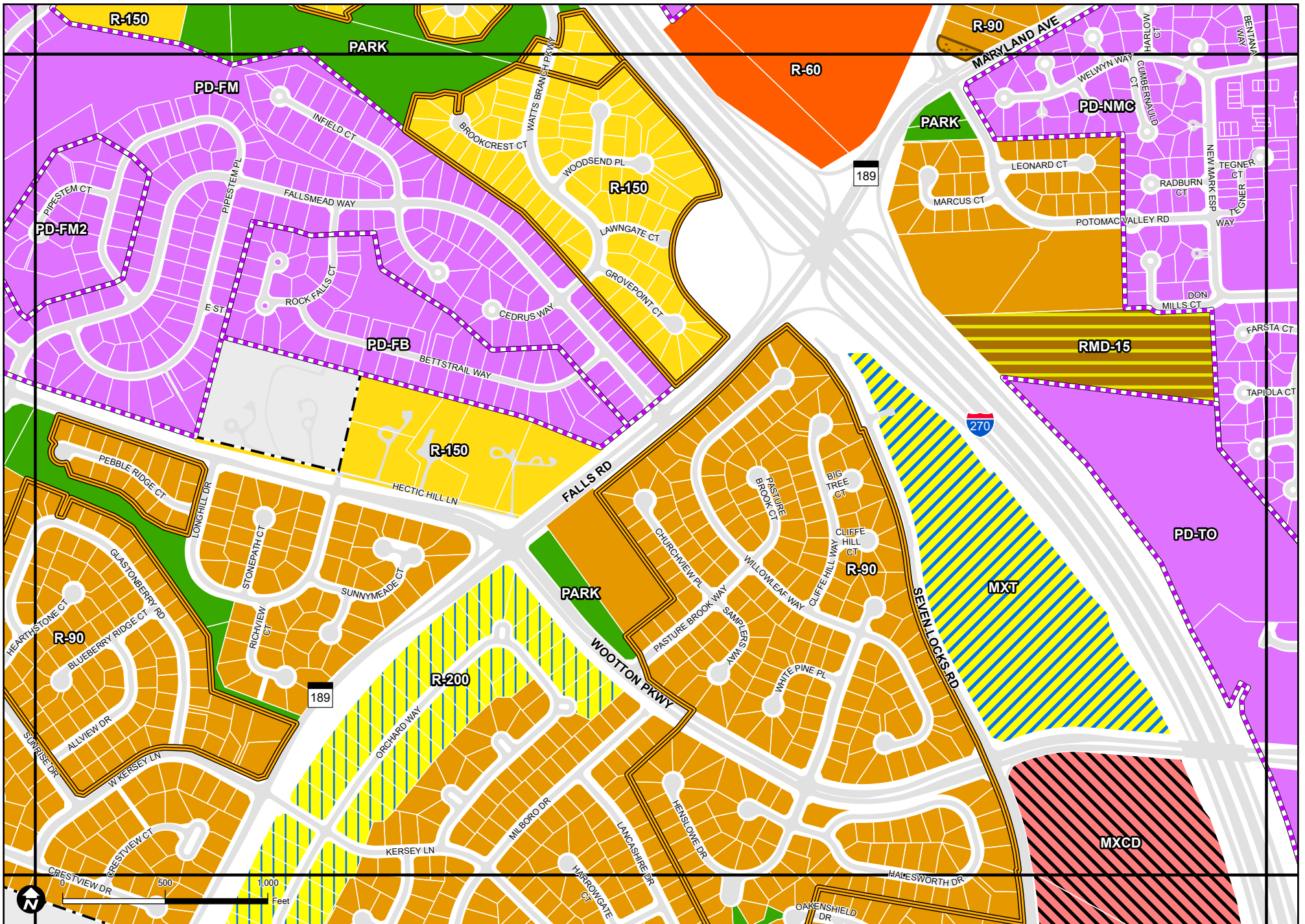
Zoning Map of the City of Rockville
 Adoption [date of adoption] by Ordinance No. XX

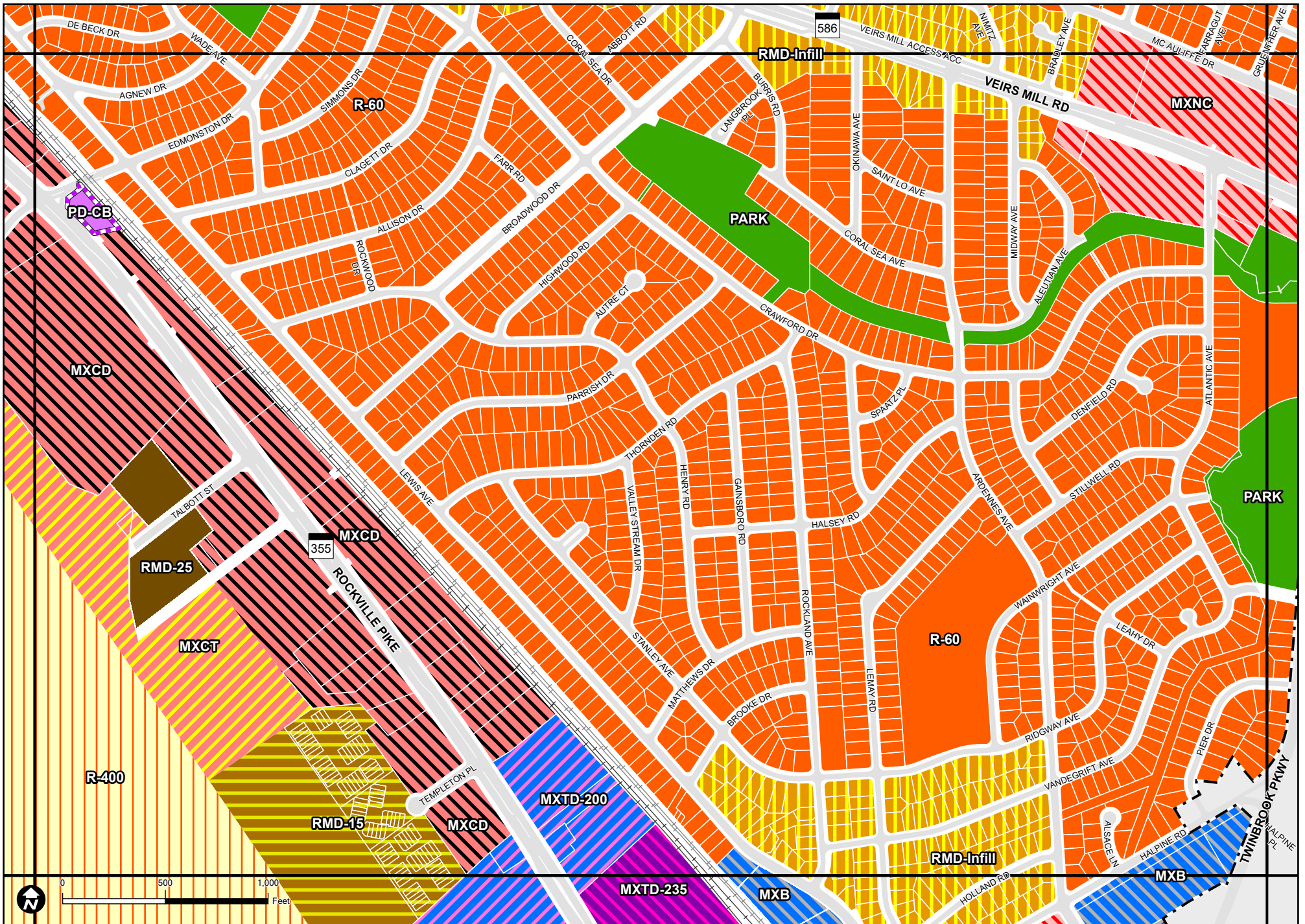
SHEET F-2

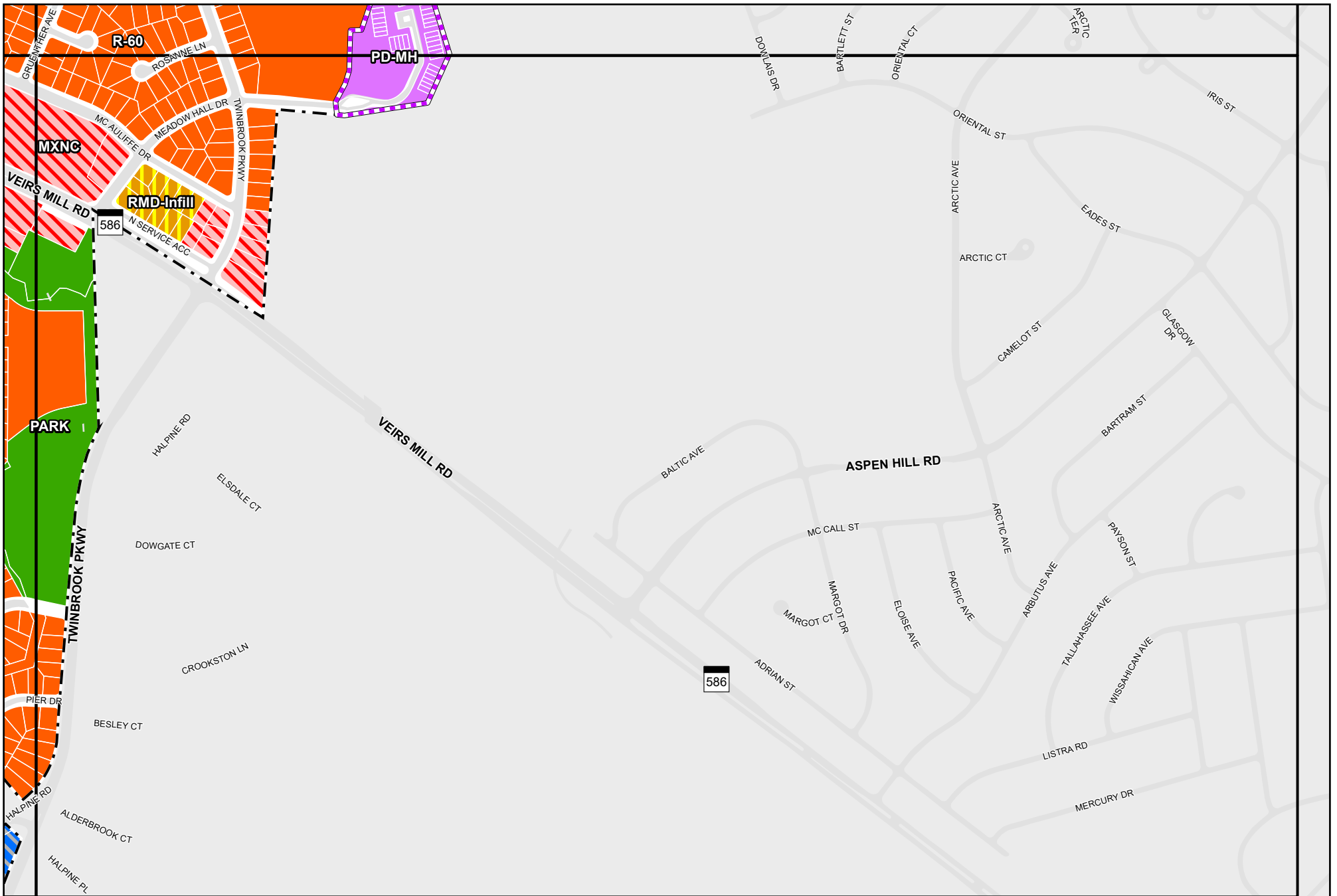


This drawing is intended to be used for reference and illustrative purposes only. This drawing is not a legally recorded plan, survey, or engineering schematic and it is not intended to be used as such. This drawing is a compilation of records, information and data developed and maintained in various City offices. Map layers were created from different sources at different scales, and the actual or relative geographic position of any feature is only as accurate as the source information.

DATE: June 4, 2026 **AUTHOR:** MRM







0 500 1,000 Feet

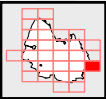


Community Planning & Development Services
 111 Maryland Avenue • Rockville, Maryland 20850-2364
 Phone 240.314.8200 • Fax 240.314.8210 • www.rockvillemd.gov/pds

Zoning Map of the City of Rockville

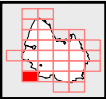
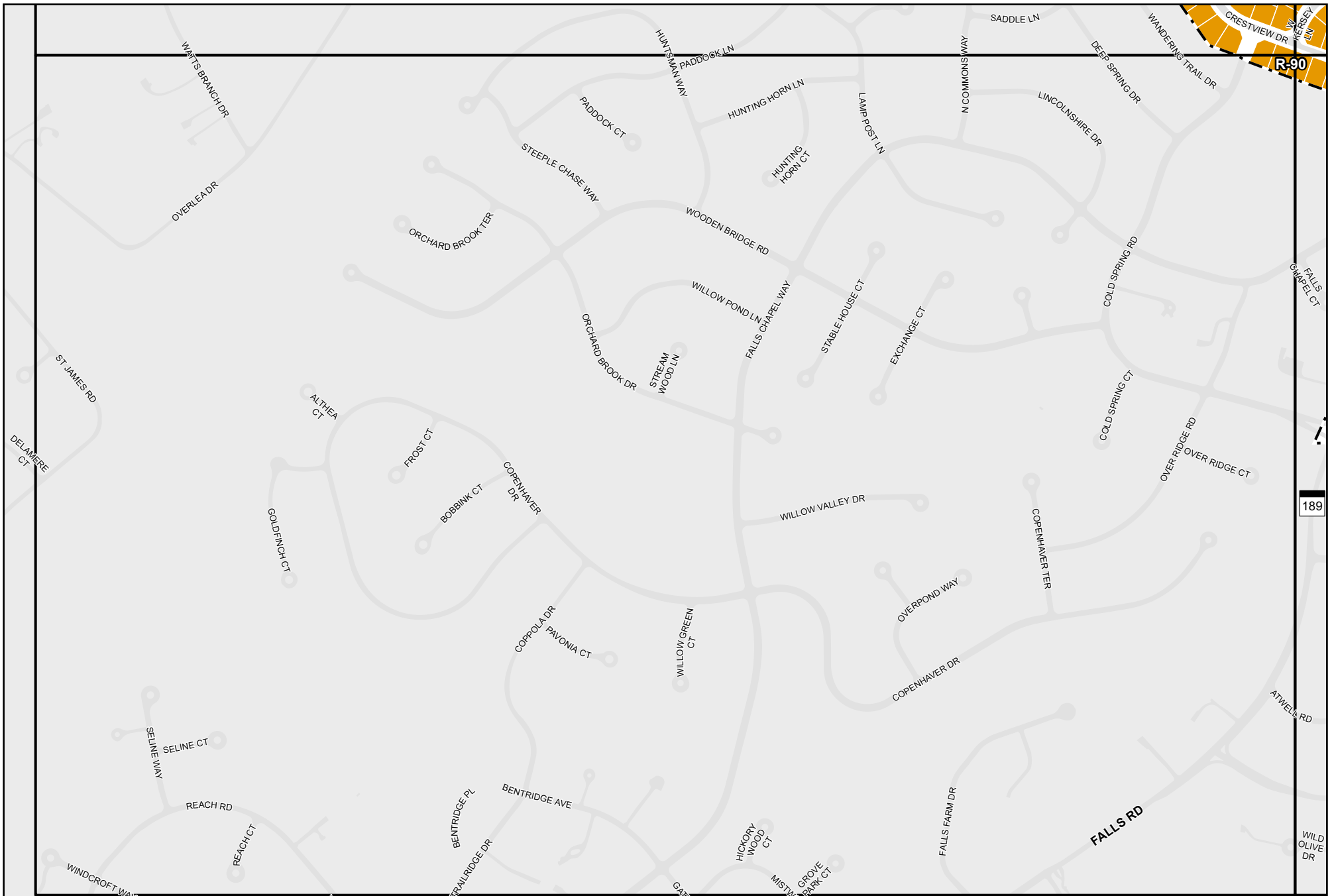
Adoption [date of adoption] by Ordinance No. XX

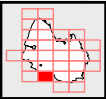

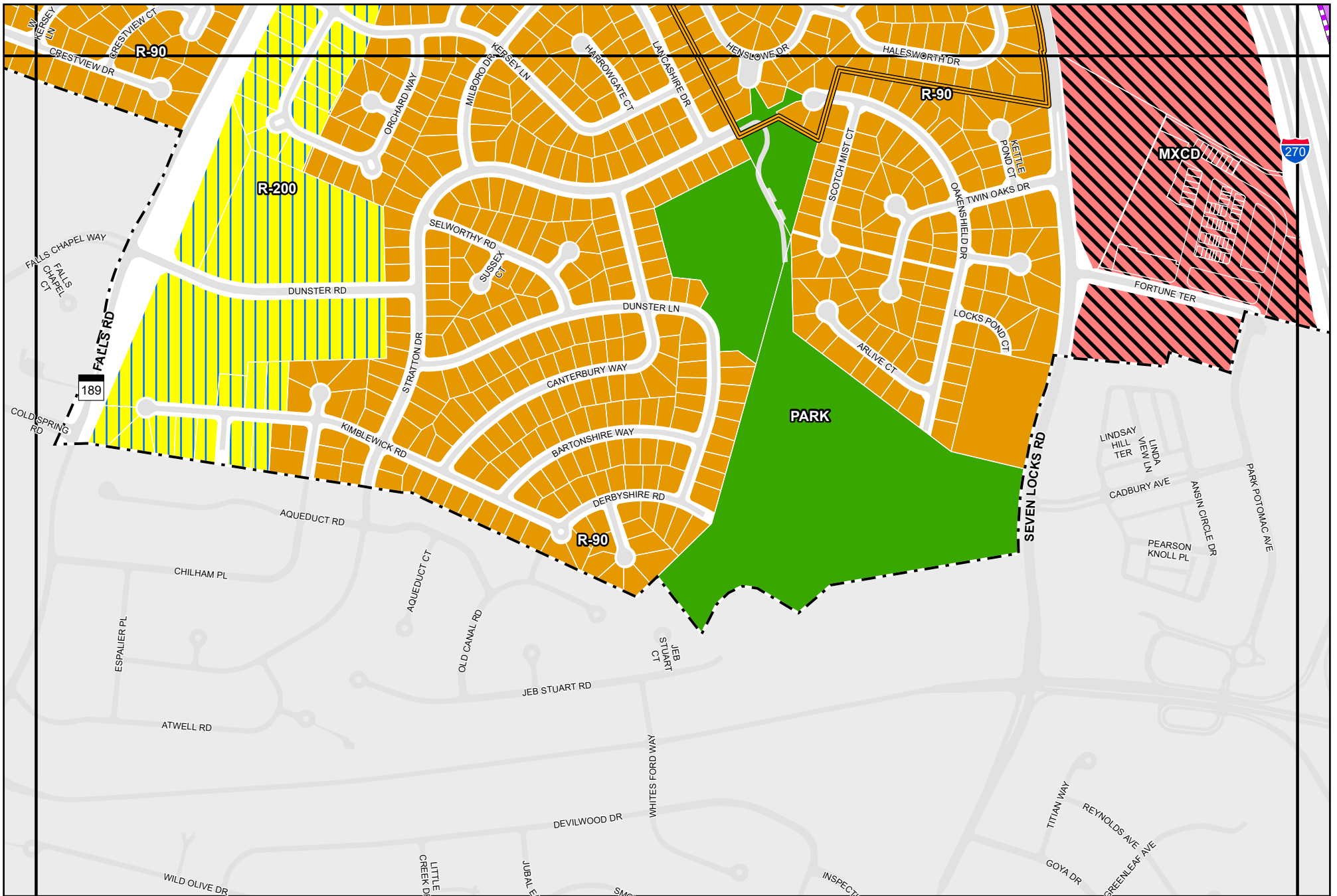
SHEET F-6

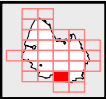
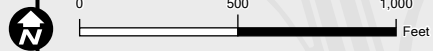
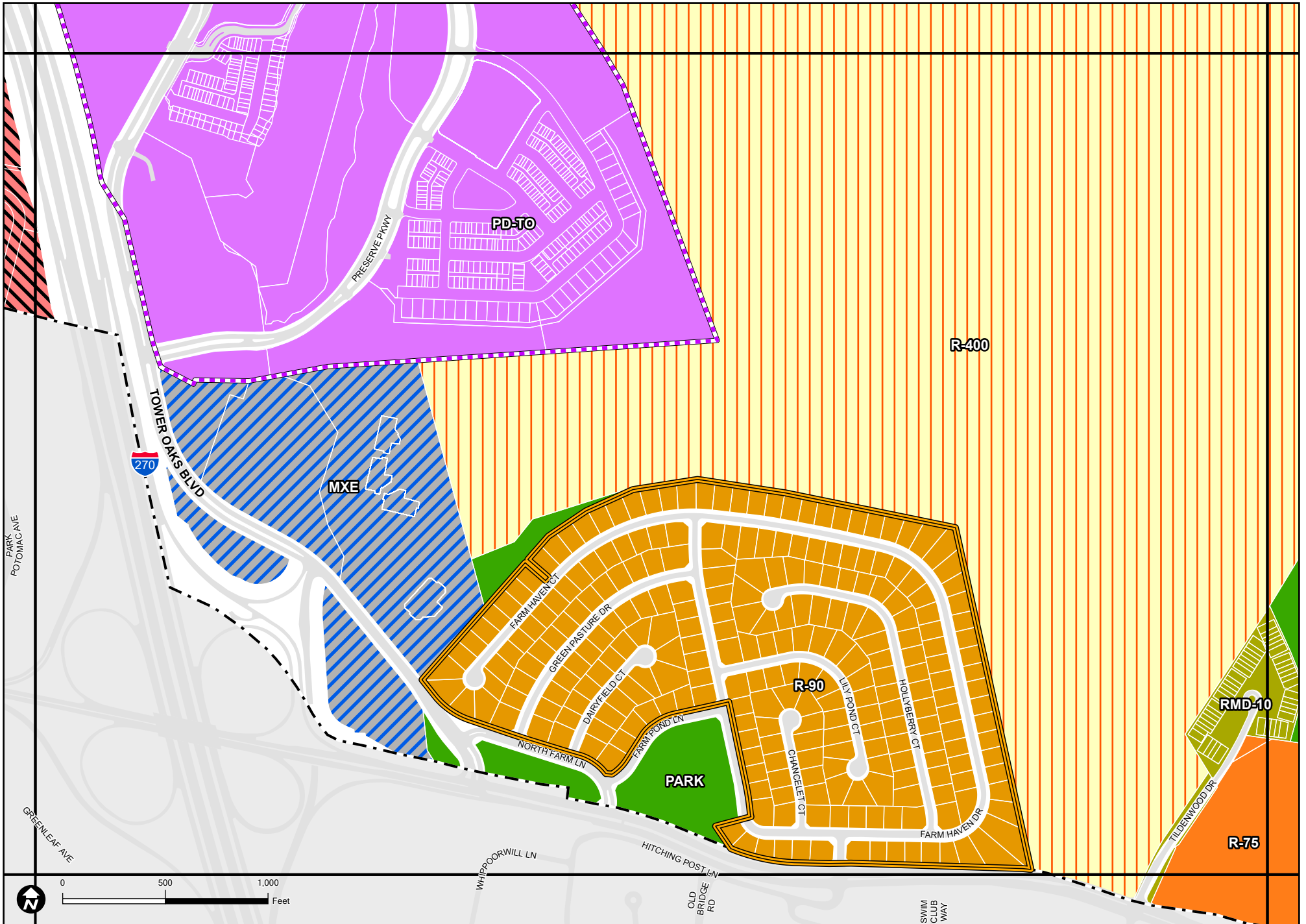


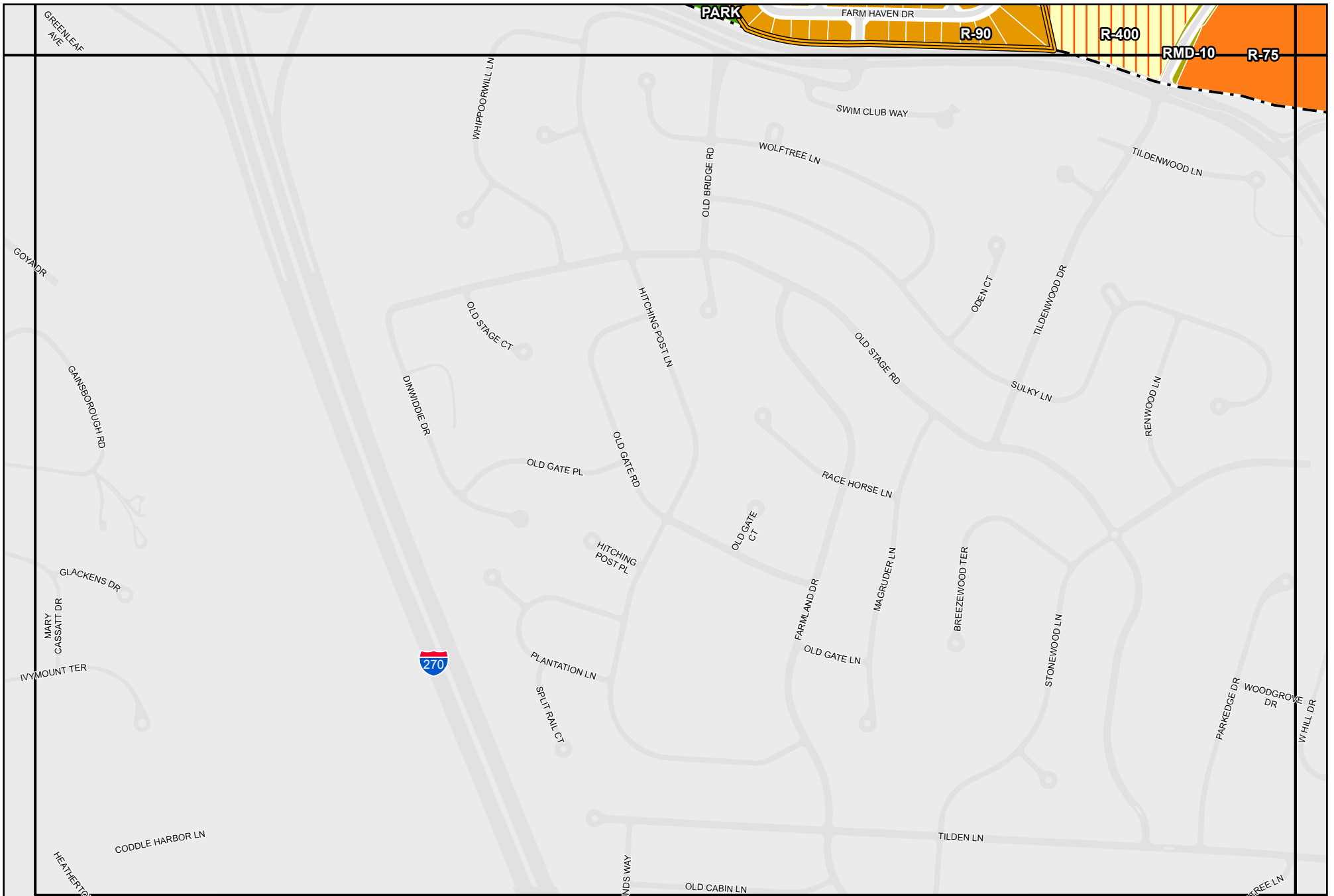
This drawing is intended to be used for reference and illustrative purposes only. This drawing is not a legally recorded plan, survey, or engineering schematic and it is not intended to be used as such. This drawing is a compilation of records, information and data developed and maintained in various City offices. Map layers were created from different sources at different scales, and the actual or relative geographic position of any feature is only as accurate as the source information.

DATE: June 4, 2026 **AUTHOR:** MRM







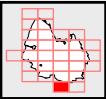


Community Planning & Development Services
 111 Maryland Avenue • Rockville, Maryland 20850-2364
 Phone 240.314.8200 • Fax 240.314.8210 • www.rockvillemd.gov/pds

Zoning Map of the City of Rockville

Adoption [date of adoption] by Ordinance No. XX

SHEET H-4



This drawing is intended to be used for reference and illustrative purposes only. This drawing is not a legally recorded plan, survey, or engineering schematic and it is not intended to be used as such. This drawing is a compilation of records, information and data developed and maintained in various City offices. Map layers were created from different sources at different scales, and the actual or relative geographic position of any feature is only as accurate as the source information.

DATE: June 4, 2026 **AUTHOR:** MRM

