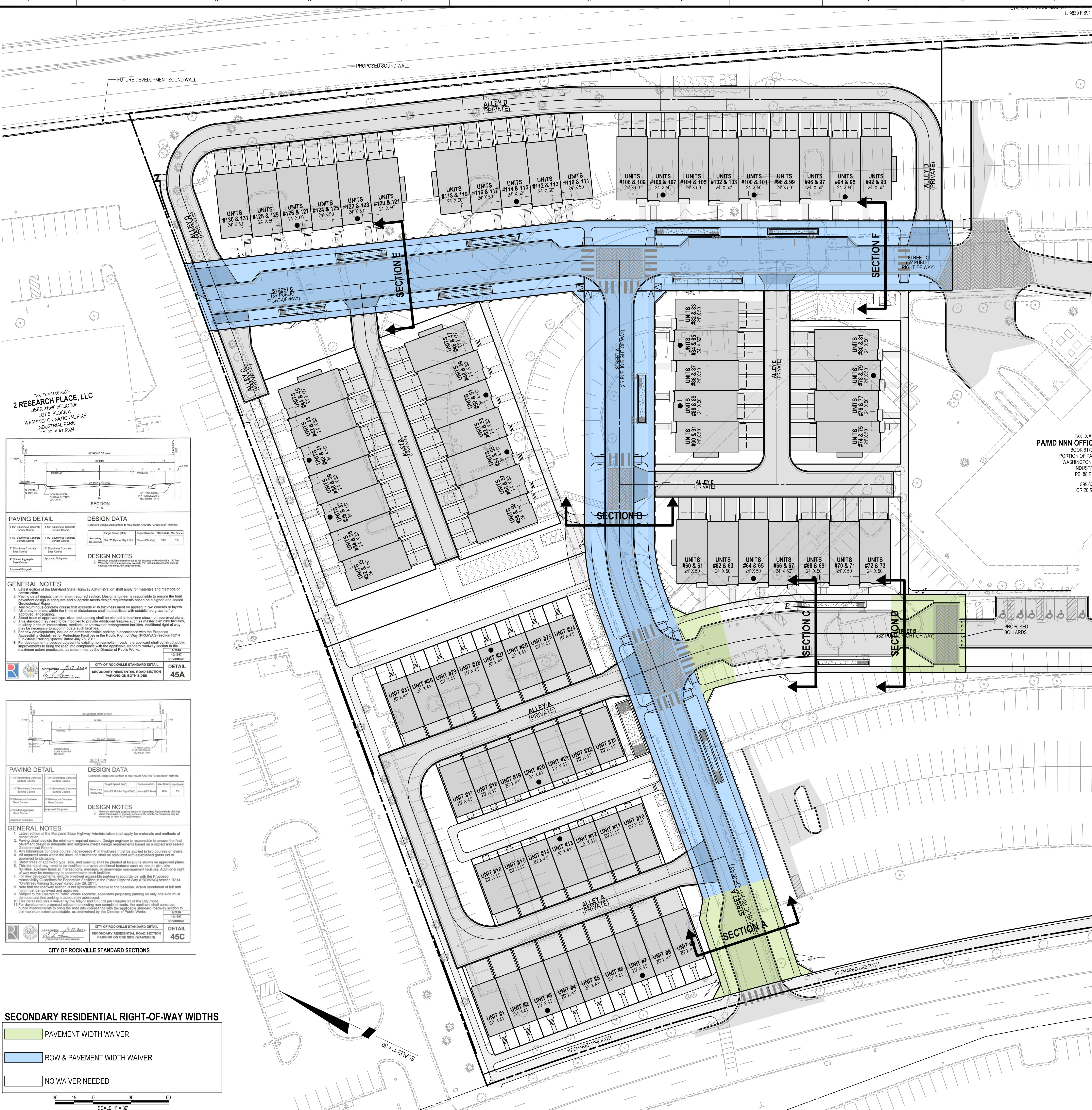
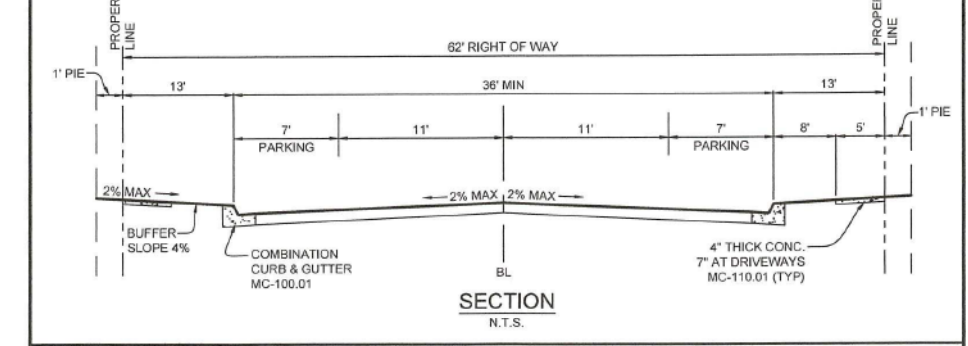


The original of this drawing document was prepared by Soltesz, Inc. (SOLTESZ). This document was not obtained directly from SOLTESZ, Inc. SOLTESZ, Inc. warrants, express or implied, concerning the accuracy of any information that has been transmitted by electronic means.




2 RESEARCH PLACE, LLC
 1311 D #304-20148996
 LIBER 31980 FOLD 306
 LOT 5, BLOCK A
 WASHINGTON NATIONAL PIKE
 INDUSTRIAL PARK
 RD #1 AT 9024



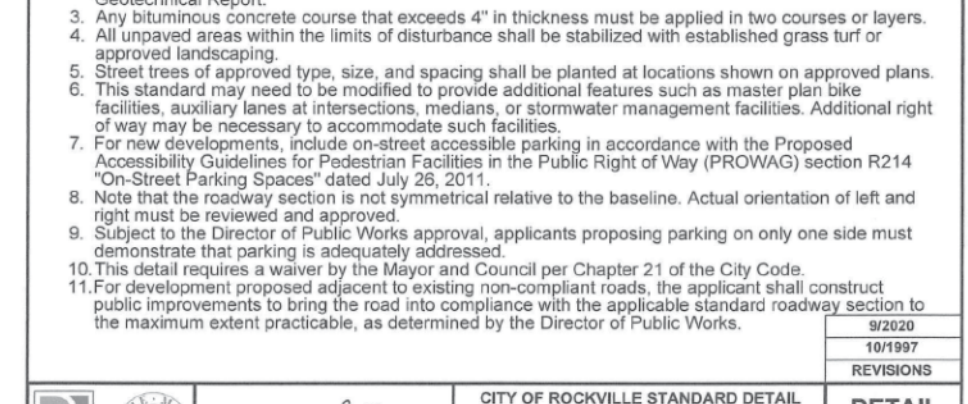
PAVING DETAIL		DESIGN DATA	
1.5\"/>			

- DESIGN NOTES**
1. Show existing utilities with Secondary Representation in 100 feet increments.
 2. Show proposed utilities with Secondary Representation in 100 feet increments.
- GENERAL NOTES**
1. Latest edition of the Maryland State Highway Administration shall apply for materials and methods of construction.
 2. Paving detail depicts the minimum required section. Design engineer is responsible to ensure the final pavement design is adequate and subgrade meets design requirements based on a signed and sealed Geotechnical Report.
 3. Any subgrade correction course that exceeds 4\"/>



PAVING DETAIL		DESIGN DATA	
1.5\"/>			

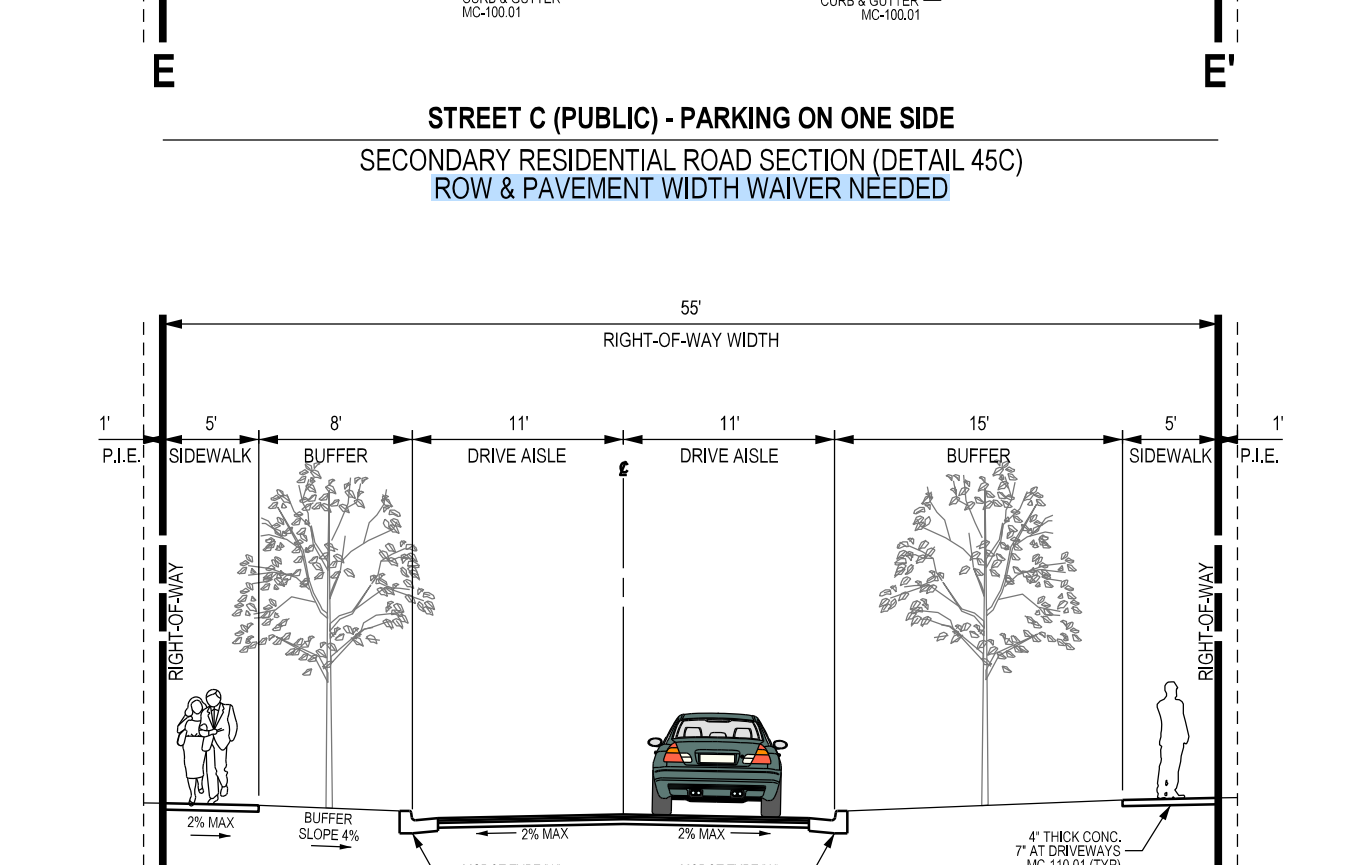
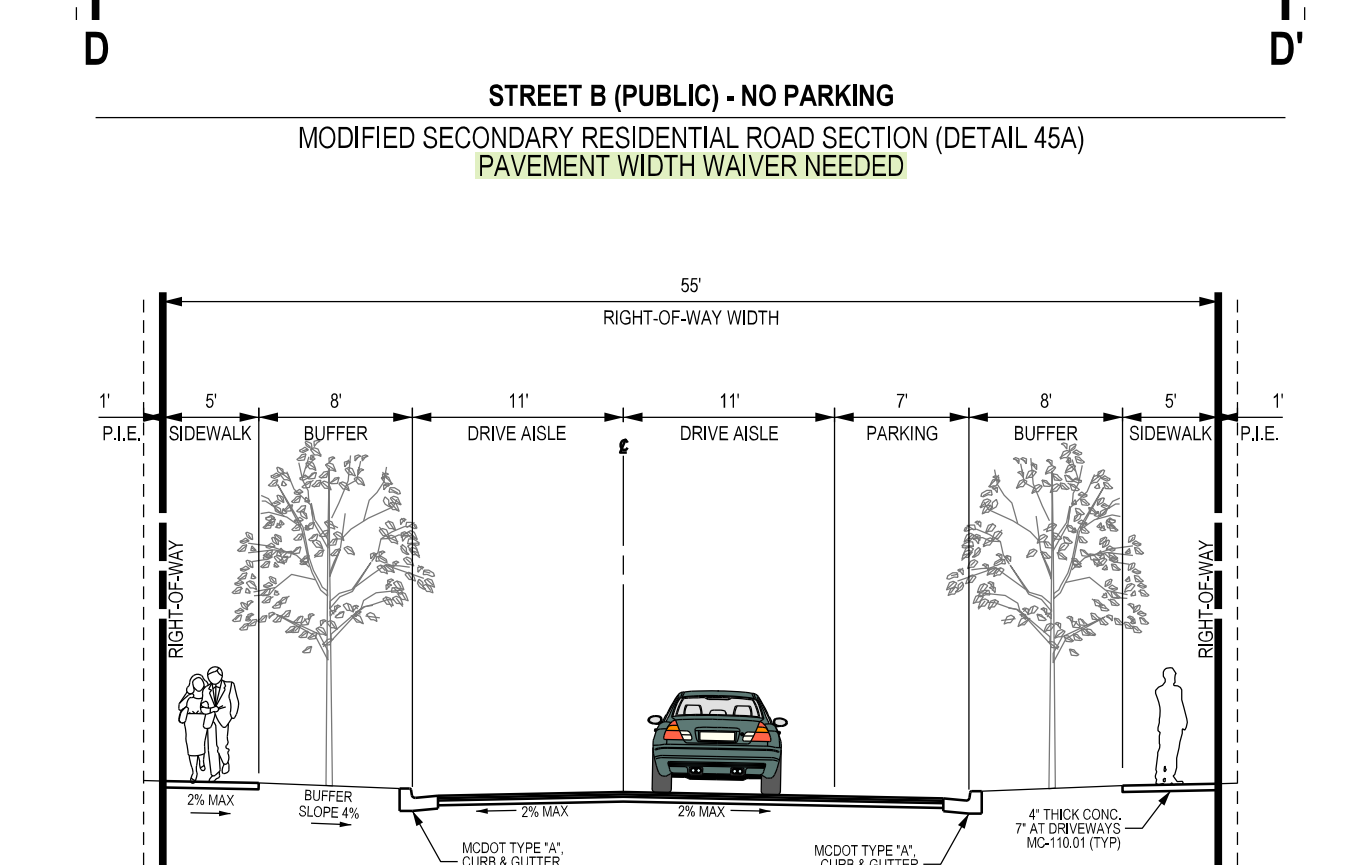
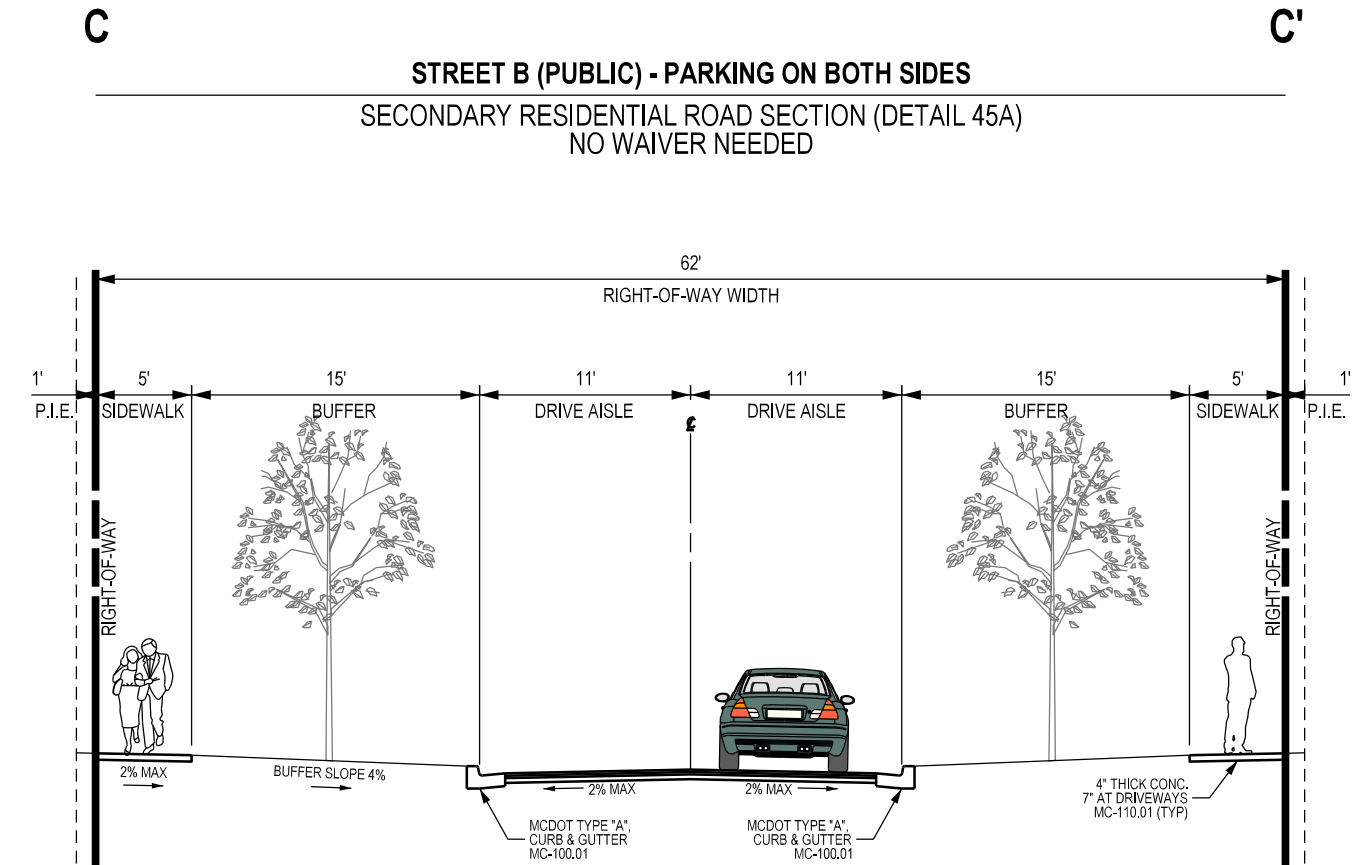
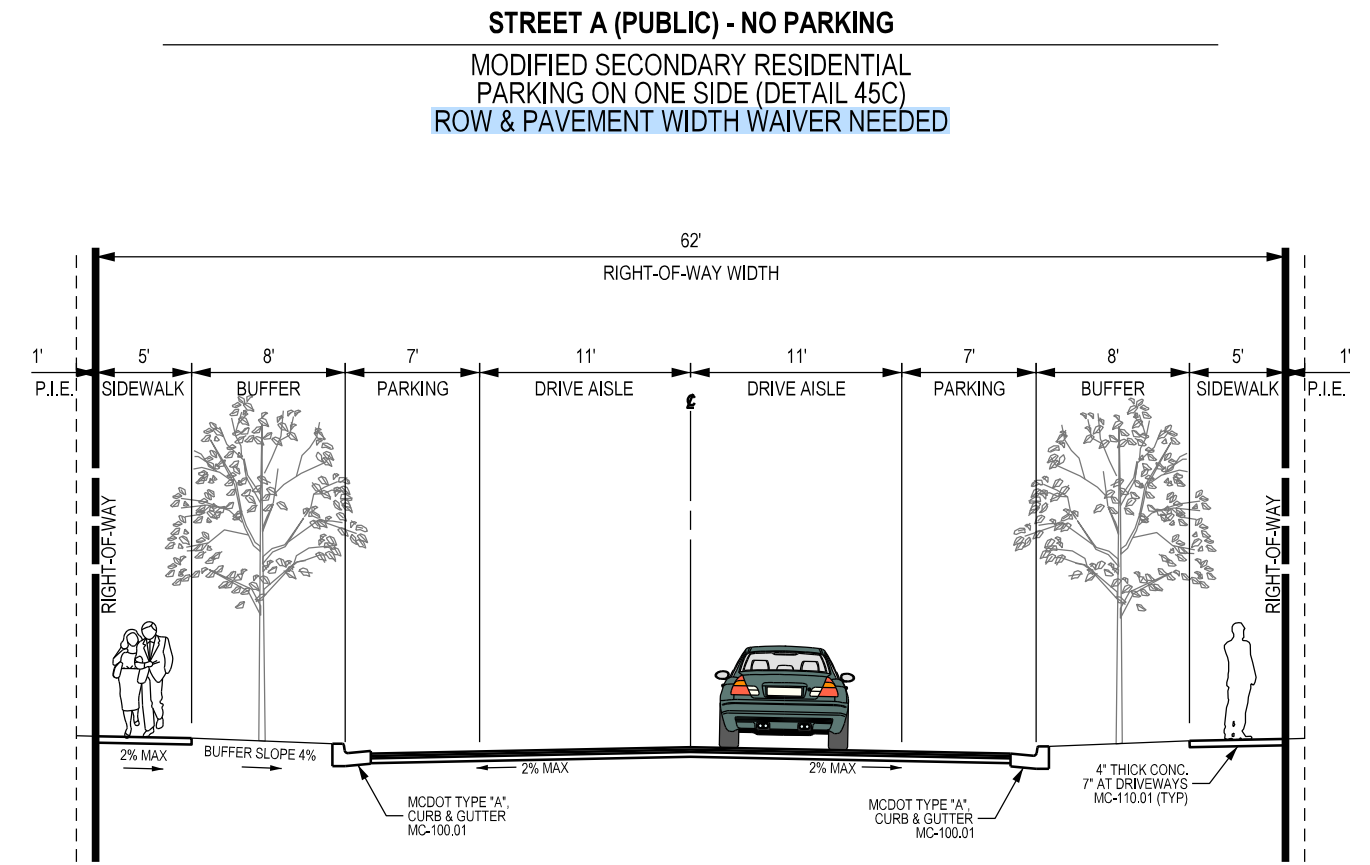
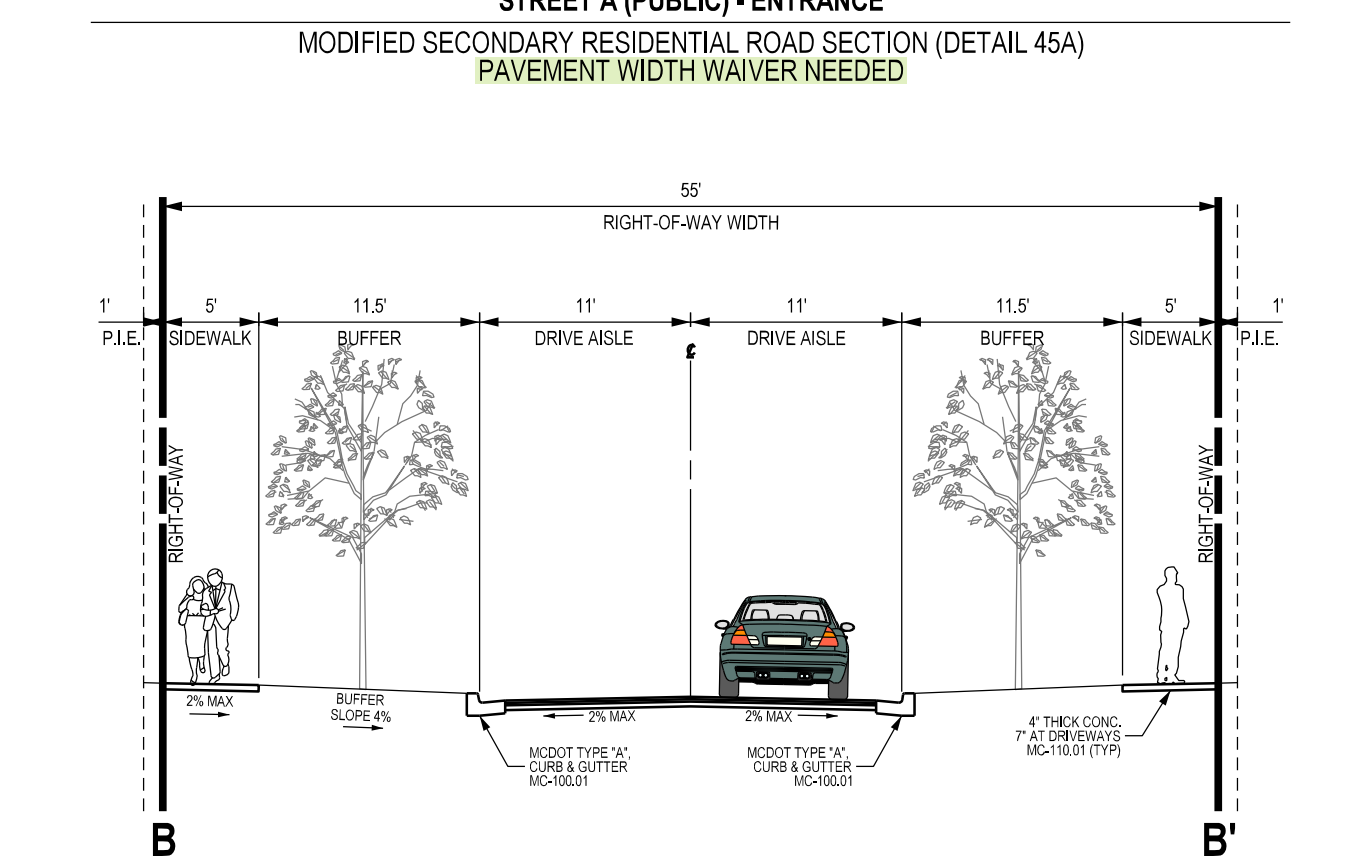
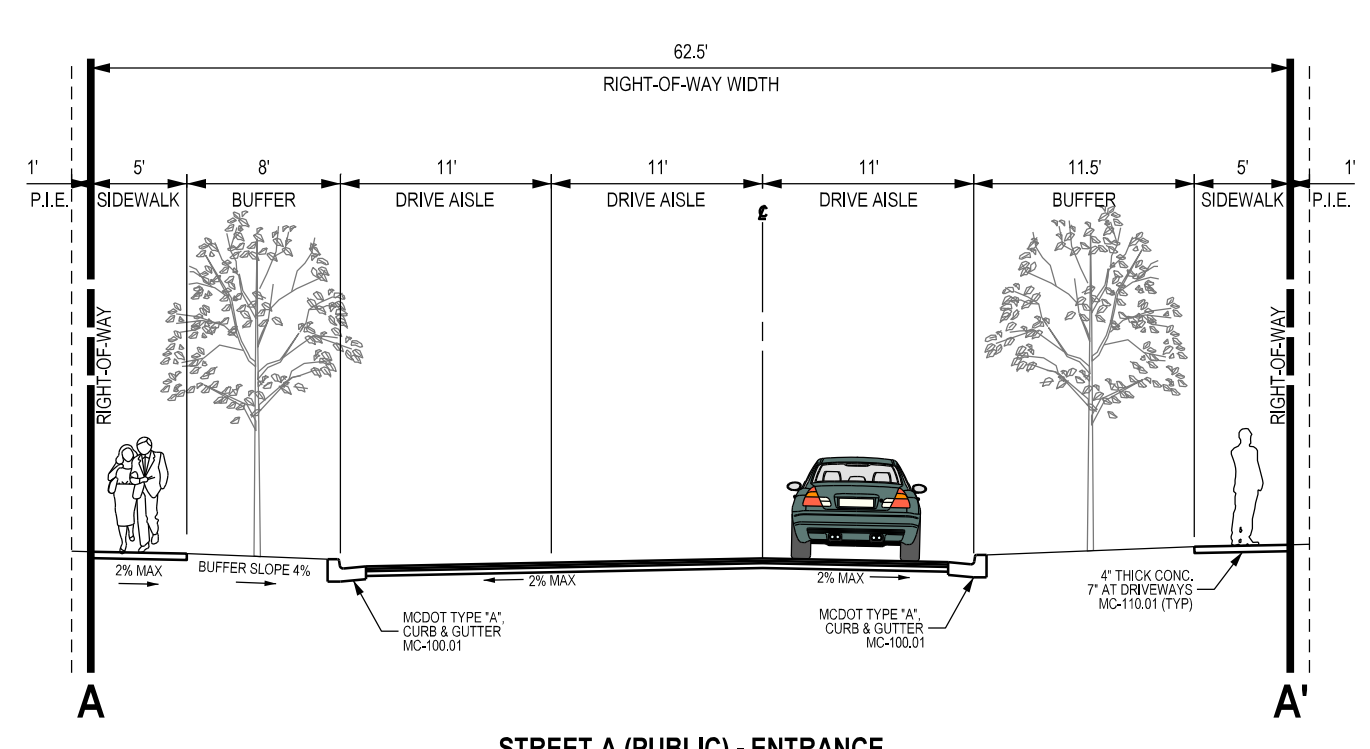
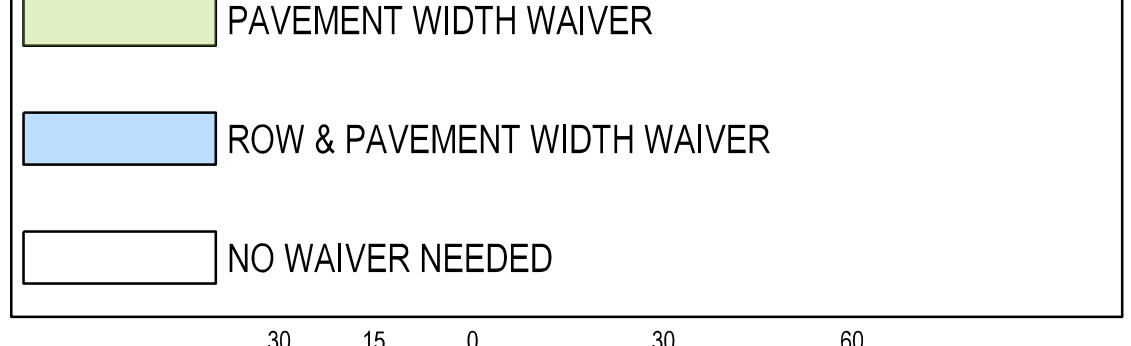
- DESIGN NOTES**
1. Show existing utilities with Secondary Representation in 100 feet increments.
 2. Show proposed utilities with Secondary Representation in 100 feet increments.
- GENERAL NOTES**
1. Latest edition of the Maryland State Highway Administration shall apply for materials and methods of construction.
 2. Paving detail depicts the minimum required section. Design engineer is responsible to ensure the final pavement design is adequate and subgrade meets design requirements based on a signed and sealed Geotechnical Report.
 3. Any subgrade correction course that exceeds 4\"/>



PAVING DETAIL		DESIGN DATA	
1.5\"/>			

- DESIGN NOTES**
1. Show existing utilities with Secondary Representation in 100 feet increments.
 2. Show proposed utilities with Secondary Representation in 100 feet increments.
- GENERAL NOTES**
1. Latest edition of the Maryland State Highway Administration shall apply for materials and methods of construction.
 2. Paving detail depicts the minimum required section. Design engineer is responsible to ensure the final pavement design is adequate and subgrade meets design requirements based on a signed and sealed Geotechnical Report.
 3. Any subgrade correction course that exceeds 4\"/>


SECONDARY RESIDENTIAL RIGHT-OF-WAY WIDTHS



TAXID #0
 PAAMD NNN OFFICE
 BOOK E179
 PORTION OF PAI
 WASHINGTON
 INDUSTR
 PB. 88 PL
 895.62
 OR 20.56

SOLTESZ, INC.
 ROCKVILLE OFFICE
 2 Research Place, Suite 100
 Rockville, MD 20850
 P. 301.948.2750 F. 301.948.9067
 www.solteszco.com

Engineering
 Surveying
 Planning
 Environmental Sciences



MISS UTILITY NOTE
 INFORMATION CONCERNING EXISTING UNDERGROUND UTILITIES WAS OBTAINED FROM AVAILABLE RECORDS. THE CONTRACTOR MUST DETERMINE THE EXACT LOCATION AND ELEVATION OF ALL EXISTING UTILITIES AND UTILITIES CROSSINGS BY DIGGING TEST PITS BY HAND. WELL IN ADVANCE OF THE START OF EXCAVATION, CONTACT MISS UTILITY AT 1-800-283-7777. 48 HOURS PRIOR TO THE START OF EXCAVATION, 2\"/>

APPLICANT
 PAAMD NNN OFFICE RESEARCH, LLC
 6 WEST 5TH STREET, 29TH FLOOR
 NEW YORK, NY 10019
 646-604-1271
 CONTACT: DAN BARTOK
 EMAIL: DBARTOK@DKP.COM

ENGINEER
 SOLTESZ, INC.
 2 RESEARCH PLACE, SUITE 100
 ROCKVILLE, MD 20850
 301-948-2750
 CONTACT: JIGAR BHATT
 EMAIL: JBHATT@SOLTESZCO.COM

ATTORNEY
 SELZER GURWITZ RABIN WERTHEIMER POLOTT, P.C.
 4416 EAST-WEST HWY., SUITE 400
 BETHESDA, MD 20814
 301-455-6451
 CONTACT: MATTHEW GORDON
 EMAIL: MGORDON@SGRWLAW.COM

ROAD WAIVER EXHIBIT
SITE PLAN EXHIBITS
ROC CENTER

WSOC 200' SHEET	220NW09	ZONING CATEGORY:	MOE
SITE DATUM	HORIZONTAL: NAVD83/2011	TAX MAP	FS81
VERTICAL:	NAVD83	CHECKED:	JS
DATE:	3/10/2026	CAD STYL:	ORD / NCS
DESIGNED:	JS	VERSION:	
TECHNICAL:	JS		
CHECKED:	JS		
CAD STYL:	ORD / NCS		
VERSION:			
SHEET	1	PROJECT NO.	4564-00-00
OF	1		